WISCONSIN STATISTICAL ABSTRACT

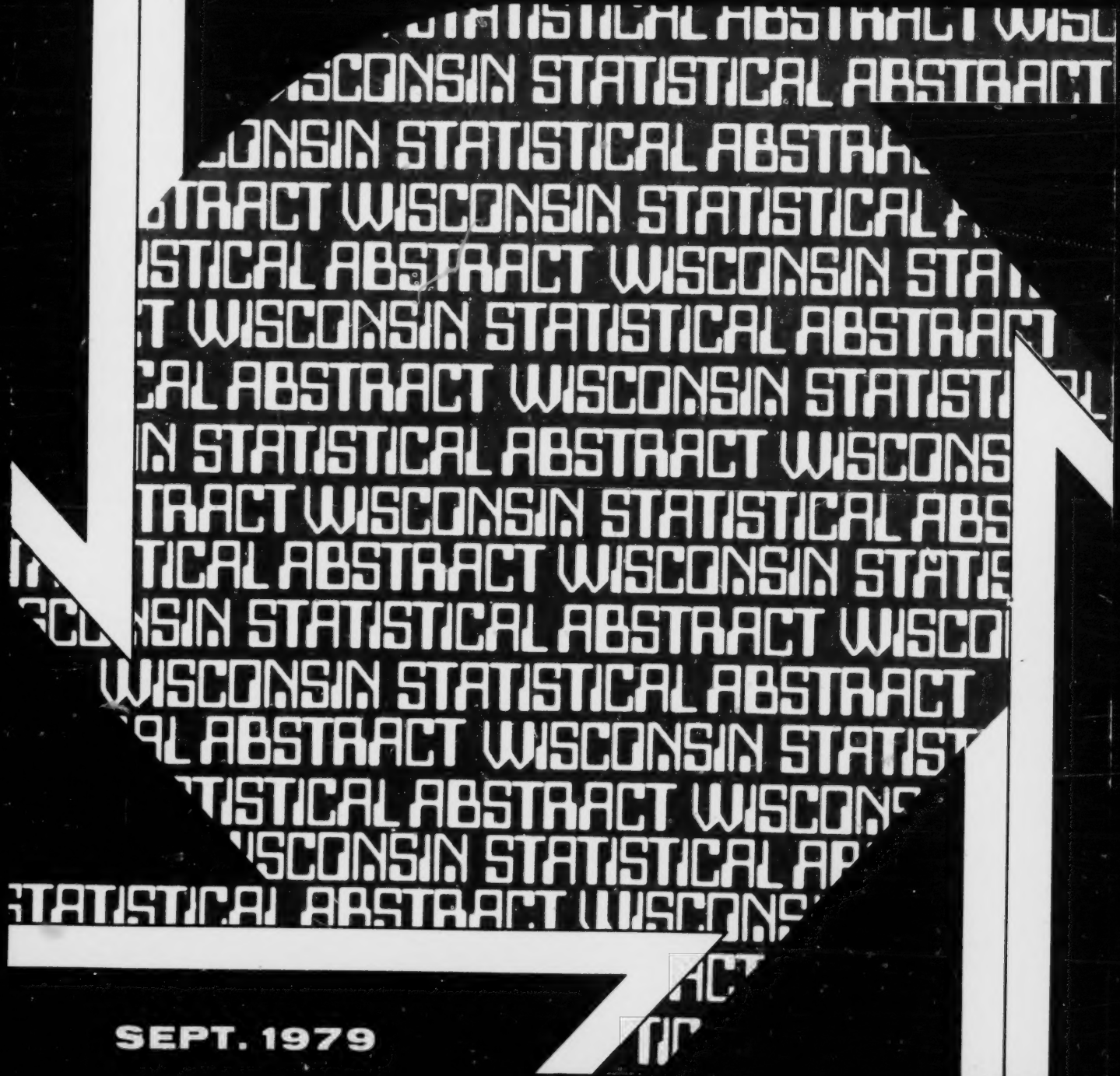

SEPT. 1979

adopted S8675-[redacted]1 A

WISCONSIN STATISTICAL ABSTRACT

FOURTH EDITION

SEPT. 1979

PREPARED BY
WISCONSIN DEPARTMENT OF ADMINISTRATION
EXECUTIVE SERVICES DIVISION
DEMOGRAPHIC SERVICES CENTER

THE PREPARATION OF THIS REPORT WAS PARTIALLY FUNDED THROUGH A STATE ECONOMIC DEVELOPMENT PLANNING ("SECTION 302") GRANT FROM THE U.S. ECONOMIC DEVELOPMENT ADMINISTRATION TO THE WISCONSIN DIVISION OF STATE PLANNING AND ENERGY.

FOR SALE BY
WISCONSIN DEPARTMENT OF ADMINISTRATION
DOCUMENT SALES AND DISTRIBUTION
202 S. THORNTON AVENUE
MADISON, WISCONSIN 53702

PRICE $9.50

PREFACE

This publication is the fourth edition of the Wisconsin Statistical Abstract. This publication is intended to serve as a general reference book to planners, managers and decision-makers regardless of their occupation or industry of employment. It contains statistics and graphics which attempt to illustrate the social, economic, environmental and political condition of the state. The purpose of the Wisconsin Statistical Abstract is not to generate new statistics, but to compile and organize existing data to facilitate more efficient and effective use of data in the planning and decision-making processes, especially within state government. The focus of the Wisconsin Statistical Abstract is on what is happening in Wisconsin, not why it is happening.

The Wisconsin Statistical Abstract is functionally organized into thirteen alphabetically arranged social, economic, environmental and political sections with graphic presentations and tabular presentations placed side by side. When placed together in this manner, the graphic presentations allow rapid comparisons of geographic areas or time spans while the tabular presentations are intended to be utilized when one is interested in a more complete and detailed analysis.

The data included in the Wisconsin Statistical Abstract provide information about current trends in Wisconsin, with geographic detail at the county and state levels. While the largest portion of the graphic and tabular presentations are concerned with intrastate relationships, there are, in various functional sections, tabular presentations of interstate comparisons, which relates Wisconsin's data to other states in the North Central region or to the United States.

Although this report was prepared in the Demographic Services Center, Department of Administration, much support in the form of data collection assistance was received from other individuals in state and federal government as well as from private organizations. Robert Naylor of the Demographic Services Center was the director of this project and had sole responsibility as to what was included and how the information was presented.

The author wishes to express appreciation to the following persons for their assistance in the development of this publication:

Typing -- Mary A. Schmelzer, Shelby J. McKenzie and Julie L. Peterson
Computerized Data Base Development -- Thomas L. Crasty and Michael Taylor
Computerized Printed Table and Graphic Production -- Joyce C. Jacobson
Data Collection and Maintenance -- Elsie G. Overheu

The Demographic Services Center of the Department of Administration welcomes any comments regarding the format or contents of the Wisconsin Statistical Abstract and any requests for the inclusion or deletion of information in future editions of this publication. It is hoped that this publication will provide a useful reference tool both within and outside of state government.

TABLE OF CONTENTS

AGRICULTURE

TABLE	FIGURE	TITLE	PAGE
A-1		CASH RECEIPTS FROM WISCONSIN FARM MARKETINGS, BY TYPE OF COMMODITY, CALENDAR YEARS 1967 THRU 1976	A-1
A-2		WISCONSIN FARM INCOME AND PRODUCTION EXPENSES, CALENDAR YEARS 1968 THRU 1976	A-2
A-3		WISCONSIN FARM MARKETINGS OF LIVESTOCK, POULTRY AND RELATED PRODUCTS, CALENDAR YEARS 1968 THRU 1977	A-3
A-4		WISCONSIN DAIRY PRODUCTS PRODUCTION, BY TYPE OF PRODUCT, CALENDAR YEARS 1968 THRU 1977	A-4
A-5		WISCONSIN FARM PRODUCTION OF FRUITS AND VEGETABLES, BY SPECIALITY CROP, CALENDAR YEARS 1968 THRU 1977	A-5
A-6		NUMBER OF LIVESTOCK ON WISCONSIN FARMS AS OF JANUARY 1ST, BY TYPE OF LIVESTOCK, CALENDAR YEARS 1969 THRU 1978	A-6
A-7		MARKET VALUE OF ALL AGRICULTURAL PRODUCTS SOLD, CALENDAR YEARS 1959, 1964, 1969, 1974	A-7
A-8		TOTAL NUMBER OF FARMS, CALENDAR YEARS 1959, 1964, 1969, 1974	A-8
A-9		RATIO OF MARKET VALUE OF ALL AGRICULTURAL PRODUCTS SOLD TO TOTAL NUMBER OF FARMS, CALENDAR YEARS 1959, 1964, 1969, 1974	A-9
	A-1	MARKET VALUE OF AGRICULTURAL PRODUCTS SOLD, FOR FARMS WITH MORE THAN 1,000 DOLLARS OF SALES ANNUALLY, CALENDAR YEAR 1974	A-10
A-10		RATIO OF MARKET VALUE OF ALL AGRICULTURAL PRODUCTS SOLD TO TOTAL NUMBER OF FARMS, FOR FARMS WITH SALES OF $1,000 OR MORE ANNUALLY, CALENDAR YEARS 1969 AND 1974	A-11
	A-2	AVERAGE FARM MARKET VALUE OF AGRICULTURAL PRODUCTS SOLD, FOR FARMS WITH MORE THAN 1,000 DOLLARS OF SALES ANNUALLY, CALENDAR YEAR 1974	A-12
A-11		VALUE OF LAND AND BUILDINGS, TOTAL FARM ACREAGE, TOTAL CROPLAND ACREAGE, TOTAL HARVESTED CROPLAND ACREAGE AND TOTAL NUMBER OF FARMS, FOR FARMS WITH SALES OF $1,000 OR MORE ANNUALLY, CALENDAR YEAR 1974	A-13
	A-3	AVERAGE FARM VALUE OF LAND AND BUILDINGS, FOR FARMS WITH MORE THAN 1,000 DOLLARS OF SALES ANNUALLY, CALENDAR YEAR 1974	A-14
A-12		RATIO OF VALUE OF LAND AND BUILDINGS, TOTAL FARM ACREAGE, TOTAL CROPLAND ACREAGE, TOTAL HARVESTED CROPLAND ACREAGE TO TOTAL NUMBER OF FARMS; RATIO OF TOTAL CROPLAND ACREAGE TO TOTAL FARM ACREAGE AND RATIO OF TOTAL HARVESTED CROPLAND ACREAGE TO TOTAL CROPLAND ACREAGE, FOR FARMS WITH SALES OF $1,000 OR MORE ANNUALLY, CALENDAR YEAR 1974	A-15
	A-4	AVERAGE LAND ACREAGE PER FARM, FOR FARMS WITH MORE THAN 1,000 DOLLARS OF SALES ANNUALLY, CALENDAR YEAR 1974	A-16
	A-5	MARKET VALUE OF AGRICULTURAL PRODUCTS SOLD, FOR FARMS WITH MORE THAN 2,500 DOLLARS OF SALES ANNUALLY, CALENDAR YEAR 1974	A-17
	A-6	AVERAGE FARM MARKET VALUE OF AGRICULTURAL PRODUCTS SOLD, FOR FARMS WITH MORE THAN 2,500 DOLLARS OF SALES ANNUALLY, CALENDAR YEAR 1974	A-18
A-13		RATIO OF MARKET VALUE OF ALL AGRICULTURAL PRODUCTS SOLD TO TOTAL NUMBER OF FARMS, FOR FARMS WITH SALES OF $2,500 OR MORE ANNUALLY, CALENDAR YEARS 1964, 1969 AND 1974	A-19

AGRICULTURE (CONTINUED)

TABLE	FIGURE	TITLE	PAGE
A-14		VALUE OF LAND AND BUILDINGS, TOTAL FARM ACREAGE, TOTAL CROPLAND ACREAGE, TOTAL HARVESTED CROPLAND ACREAGE AND TOTAL NUMBER OF FARMS, FOR FARMS WITH SALES OF $2,500 OR MORE ANNUALLY, CALENDAR YEARS 1969 AND 1974	A-20
	A-7	AVERAGE FARM VALUE OF LAND AND BUILDINGS, FOR FARMS WITH MORE THAN 2,500 DOLLARS OF SALES ANNUALLY, CALENDAR YEAR 1974	A-21
	A-8	AVERAGE LAND ACREAGE PER FARM, FOR FARMS WITH MORE THAN 2,500 DOLLARS OF SALES ANNUALLY, CALENDAR YEAR 1974	A-22
A-15		RATIO OF VALUE OF LAND AND BUILDINGS, TOTAL FARM ACREAGE, TOTAL CROPLAND ACREAGE TO TOTAL NUMBER OF FARMS, FOR FARMS WITH SALES OF $2,500 OR MORE ANNUALLY, CALENDAR YEARS 1969 AND 1974	A-23
A-16		RATIO OF TOTAL HARVESTED CROPLAND ACREAGE TO TOTAL NUMBER OF FARMS, RATIO OF TOTAL CROPLAND ACREAGE TO TOTAL FARM ACREAGE, RATIO OF TOTAL HARVESTED CROPLAND ACREAGE TO TOTAL CROPLAND ACREAGE, FOR FARMS WITH SALES OF $2,500 OR MORE ANNUALLY, CALENDAR YEARS 1969 AND 1974	A-24

BUSINESS AND FINANCIAL

B-1		FINANCIAL ABSTRACT OF STATE BANKS OF WISCONSIN, AS OF DECEMBER 31ST., 1968 THRU 1977	B-1
B-2		FINANCIAL ABSTRACT OF STATE BANKS OF WISCONSIN, AS OF DECEMBER 31ST., 1968 THRU 1977	B-2
B-3		FINANCIAL ABSTRACT OF STATE BANKS OF WISCONSIN, AS OF DECEMBER 31ST., 1968 THRU 1977	B-3
B-4		TOTAL LOANS AND DISCOUNTS OF STATE AND MUTUAL BANKS AND TRUST COMPANIES IN WISCONSIN, AS OF DECEMBER 31ST., 1967 THRU 1976	B-4
B-5		TOTAL DEPOSITS OF STATE AND MUTUAL BANKS AND TRUST COMPANIES IN WISCONSIN, AS OF DECEMBER 31ST., 1967 THRU 1976	B-5
	B-1	TOTAL FOOTINGS (ASSETS) OF STATE AND MUTUAL BANKS AND TRUST COMPANIES IN WISCONSIN, AS OF DECEMBER 31ST., 1976	B-6
B-6		TOTAL FOOTINGS (ASSETS) OF STATE AND MUTUAL BANKS AND TRUST COMPANIES IN WISCONSIN, AS OF DECEMBER 31ST., 1967 THRU 1976	B-7
B-7		RATIO OF TOTAL LOANS AND DISCOUNTS TO TOTAL FOOTINGS (ASSETS) FOR STATE AND MUTUAL BANKS AND TRUST COMPANIES IN WISCONSIN, AS OF DECEMBER 31ST., 1967 THRU 1976	B-8
B-8		RATIO OF TOTAL DEPOSITS TO TOTAL FOOTINGS (ASSETS) OF STATE AND MUTUAL BANKS AND TRUST COMPANIES IN WISCONSIN, AS OF DECEMBER 31ST., 1967 THRU 1976	B-9
B-9		TOTAL LOANS AND DISCOUNTS OF NATIONAL BANKS IN WISCONSIN, AS OF DECEMBER 31ST., 1967 THRU 1976	B-10
B-10		TOTAL DEPOSITS OF NATIONAL BANKS IN WISCONSIN, AS OF DECEMBER 31ST., 1967 THRU 1976	B-11
	B-2	TOTAL FOOTINGS (ASSETS) OF NATIONAL BANKS IN WISCONSIN, AS OF DECEMBER 31ST., 1976	B-12
B-11		TOTAL FOOTINGS (ASSETS) OF NATIONAL BANKS IN WISCONSIN, AS OF DECEMBER 31ST., 1967 THRU 1976	B-13

BUSINESS AND FINANCIAL (CONTINUED)

TABLE	FIGURE	TITLE	PAGE
B-12		RATIO OF TOTAL LOANS AND DISCOUNTS TO TOTAL FOOTINGS (ASSETS) OF NATIONAL BANKS IN WISCONSIN, AS OF DECEMBER 31ST., 1967 THRU 1976	B-14
B-13		RATIO OF TOTAL DEPOSITS TO TOTAL FOOTINGS (ASSETS) OF NATIONAL BANKS IN WISCONSIN, AS OF DECEMBER 31ST., 1967 THRU 1976	B-15
B-14		FINANCIAL ABSTRACT OF STATE CHARTERED SAVINGS AND LOAN ASSOCIATIONS OF WISCONSIN AS OF DECEMBER 31ST., 1968 THRU 1977	B-16
B-15		FINANCIAL ABSTRACT OF STATE CHARTERED SAVINGS AND LOAN ASSOCIATIONS OF WISCONSIN AS OF DECEMBER 31ST., 1968 THRU 1977	B-17
B-16		TOTAL MORTGAGE LOANS AND CONTRACTS OF STATE CHARTERED SAVINGS AND LOAN ASSOCIATIONS IN WISCONSIN, AS OF DECEMBER 31ST., 1967 THRU 1976	B-18
B-17		TOTAL SAVINGS ACCOUNTS OF STATE CHARTERED SAVINGS AND LOAN ASSOCIATIONS IN WISCONSIN, AS OF DECEMBER 31ST., 1967 THRU 1976	B-19
	B-3	TOTAL ASSETS OF STATE CHARTERED SAVINGS AND LOAN ASSOCIATIONS IN WISCONSIN, AS OF DECEMBER 31ST., 1976	B-20
B-18		TOTAL ASSETS OF STATE CHARTERED SAVINGS AND LOAN ASSOCIATIONS IN WISCONSIN, AS OF DECEMBER 31ST., 1967 THRU 1976	B-21
B-19		RATIO OF TOTAL MORTGAGE LOANS AND CONTRACTS TO TOTAL ASSETS OF STATE CHARTERED SAVINGS AND LOAN ASSOCIATIONS IN WISCONSIN, AS OF DECEMBER 31ST., 1967 THRU 1976	B-22
B-20		RATIO OF TOTAL SAVINGS ACCOUNTS TO TOTAL ASSETS OF STATE CHARTERED SAVINGS AND LOAN ASSOCIATIONS IN WISCONSIN, AS OF DECEMBER 31ST., 1967 THRU 1976	B-23
B-21		FINANCIAL ABSTRACT OF FEDERAL CHARTERED SAVINGS AND LOAN ASSOCIATIONS OF WISCONSIN AS OF DECEMBER 31ST., 1968 THRU 1977	B-24
B-22		FINANCIAL ABSTRACT OF FEDERAL CHARTERED SAVINGS AND LOAN ASSOCIATIONS OF WISCONSIN AS OF DECEMBER 31ST., 1968 THRU 1977	B-25
B-23		TOTAL MORTGAGE LOANS AND CONTRACTS OF FEDERAL CHARTERED SAVINGS AND LOAN ASSOCIATIONS IN WISCONSIN, AS OF DECEMBER 31ST., 1967 THRU 1976	B-26
B-24		TOTAL SAVINGS ACCOUNTS OF FEDERAL CHARTERED SAVINGS AND LOAN ASSOCIATION IN WISCONSIN, AS OF DECEMBER 31ST., 1968 THRU 1976	B-27
	B-4	TOTAL ASSETS OF FEDERAL CHARTERED SAVINGS AND LOAN ASSOCIATIONS IN WISCONSIN, AS OF DECEMBER 31ST., 1976	B-28
B-25		TOTAL ASSETS OF FEDERAL CHARTERED SAVINGS AND LOAN ASSOCIATIONS IN WISCONSIN, AS OF DECEMBER 31ST., 1967 THRU 1976	B-29
B-26		RATIO OF TOTAL MORTGAGE LOANS AND CONTRACTS TO TOTAL ASSETS OF FEDERAL CHARTERED SAVINGS AND LOAN ASSOCIATIONS IN WISCONSIN, AS OF DECEMBER 31ST., 1967 THRU 1976	B-30
B-27		RATIO OF TOTAL SAVINGS ACCOUNTS TO TOTAL ASSETS OF FEDERAL CHARTERED SAVINGS AND LOAN ASSOCIATIONS IN WISCONSIN, AS OF DECEMBER 31ST., 1967 THRU 1976	B-31
	B-5	NUMBER OF SELECTED SERVICE INDUSTRIES ESTABLISHMENTS IN WISCONSIN, CALENDAR YEAR 1972	B-32
B-28		TOTAL NUMBER OF SELECTED SERVICE INDUSTRIES ESTABLISHMENTS IN WISCONSIN, CALENDAR YEARS 1958, 1963, 1967, AND 1972	B-33

BUSINESS AND FINANCIAL (CONTINUED)

TABLE	FIGURE	TITLE	PAGE
	B-6	TOTAL RECEIPTS OF ALL SELECTED SERVICE INDUSTRIES ESTABLISHMENTS IN WISCONSIN, CALENDAR YEAR 1972	B-34
B-29		TOTAL RECEIPTS OF ALL SELECTED SERVICE INDUSTRIES ESTABLISHMENTS IN WISCONSIN, CALENDAR YEARS 1958, 1963, 1967 AND 1972	B-35
B-30		TOTAL NUMBER OF SELECTED SERVICE INDUSTRIES ESTABLISHMENTS WITH PAYROLLS IN WISCONSIN, CALENDAR YEARS 1958, 1963, 1967, AND 1972	B-36
B-31		TOTAL RECEIPTS OF SELECTED SERVICE INDUSTRIES ESTABLISHMENTS WITH PAYROLLS IN WISCONSIN, CALENDAR YEARS 1958, 1963, 1967 AND 1972	B-37
B-32		TOTAL YEARLY PAYROLL OF SELECTED SERVICE INDUSTRIES ESTABLISHMENTS WITH PAYROLLS IN WISCONSIN, CALENDAR YEARS 1958, 1963, 1967 AND 1972	B-38
B-33		RATIO OF NUMBER AND RECEIPTS OF SELECTED SERVICE INDUSTRIES ESTABLISHMENTS WITH PAYROLLS TO ALL SELECTED SERVICE INDUSTRIES ESTABLISHMENTS IN WISCONSIN, CALENDAR YEARS 1958, 1963, 1967 AND 1972	B-39
	B-7	NUMBER OF RETAIL TRADE ESTABLISHMENTS IN WISCONSIN, CALENDAR YEAR 1972	B-40
B-34		TOTAL NUMBER OF RETAIL TRADE ESTABLISHMENTS IN WISCONSIN, CALENDAR YEARS 1958, 1963, 1967 AND 1972	B-41
	B-8	TOTAL SALES OF ALL RETAIL TRADE ESTABLISHMENTS IN WISCONSIN, CALENDAR YEAR 1972	B-42
B-35		TOTAL SALES OF ALL RETAIL TRADE ESTABLISHMENTS IN WISCONSIN, CALENDAR YEARS 1958, 1963, 1967 AND 1972	B-43
B-36		TOTAL NUMBER OF RETAIL TRADE ESTABLISHMENTS WITH PAYROLLS IN WISCONSIN, CALENDAR YEARS 1958, 1963, 1967 AND 1972	B-44
B-37		TOTAL SALES OF RETAIL TRADE ESTABLISHMENTS WITH PAYROLLS IN WISCONSIN, CALENDAR YEARS 1958, 1963, 1967 AND 1972	B-45
B-38		TOTAL YEARLY PAYROLL OF RETAIL TRADE ESTABLISHMENTS WITH PAYROLLS IN WISCONSIN, CALENDAR YEARS 1958, 1963, 1967 AND 1972	B-46
B-39		RATIO OF NUMBER AND SALES OF RETAIL TRADE ESTABLISHMENTS WITH PAYROLLS TO ALL RETAIL TRADE ESTABLISHMENTS IN WISCONSIN, CALENDAR YEARS 1958, 1963, 1967 AND 1972	B-47
	B-9	NUMBER OF WHOLESALE TRADE ESTABLISHMENTS IN WISCONSIN, CALENDAR YEAR 1972	B-48
B-40		TOTAL NUMBER OF WHOLESALE TRADE ESTABLISHMENTS IN WISCONSIN, CALENDAR YEARS 1958, 1963, 1967 AND 1972	B-49
	B-10	TOTAL SALES OF ALL WHOLESALE TRADE ESTABLISHMENTS IN WISCONSIN, CALENDAR YEAR 1972	B-50
B-41		TOTAL SALES OF ALL WHOLESALE TRADE ESTABLISHMENTS IN WISCONSIN, CALENDAR YEARS 1958, 1963, 1967 AND 1972	B-51
B-42		TOTAL YEARLY PAYROLL OF WHOLESALE TRADE ESTABLISHMENTS IN WISCONSIN, CALENDAR YEARS 1958, 1963, 1967 AND 1972	B-52

EDUCATION

TABLE	FIGURE	TITLE	PAGE
C-1		ESTIMATED PER CAPITA PUBLIC SCHOOL EXPENDITURES FOR SCHOOL YEARS ENDING IN JUNE, FOR THE NORTH CENTRAL STATES, 1969 THRU 1978	C-1
C-2		ESTIMATED AVERAGE PER STUDENT PUBLIC SCHOOL CURRENT EXPENDITURES FOR SCHOOL YEARS ENDING IN JUNE, FOR THE NORTH CENTRAL STATES, 1969 THRU 1978	C-2
C-3		AVERAGE SALARY OF ALL PUBLIC ELEMENTARY AND SECONDARY SCHOOL CLASSROOM TEACHERS FOR SCHOOL YEARS ENDING IN JUNE, FOR THE NORTH CENTRAL STATES, 1969 THRU 1978	C-3
C-4		TOTAL FALL ENROLLMENTS IN WISCONSIN PUBLIC UNIVERSITIES AND COLLEGES, 1969 THRU 1978	C-4
C-5		TOTAL FALL ENROLLMENTS IN WISCONSIN PRIVATE UNIVERSITIES AND LIBERAL ARTS COLLEGES, 1969 THRU 1978	C-5
C-6		TOTAL FALL ENROLLMENTS IN WISCONSIN ELEMENTARY AND SECONDARY SCHOOL DISTRICTS, AS OF SEPTEMBER, 1968 THRU 1977	C-6
C-7		TOTAL FALL ENROLLMENTS IN WISCONSIN'S ELEMENTARY AND SECONDARY SCHOOLS, BY GRADE LEVEL, 1968/69 THRU 1977/78	C-7
C-8		TOTAL FALL ENROLLMENTS IN WISCONSIN ELEMENTARY AND SECONDARY PUBLIC SCHOOL DISTRICTS, AS OF SEPTEMBER, 1968 THRU 1977	C-8
C-9		FALL ENROLLMENTS IN WISCONSIN'S PUBLIC ELEMENTARY AND SECONDARY SCHOOLS, BY GRADE LEVEL, 1968/69 THRU 1977/78	C-9
C-10		TOTAL FALL ENROLLMENTS IN WISCONSIN ELEMENTARY AND SECONDARY PRIVATE SCHOOL DISTRICTS, AS OF SEPTEMBER, 1968 THRU 1977	C-10
C-11		FALL ENROLLMENTS IN WISCONSIN'S NON-PUBLIC ELEMENTARY AND SECONDARY SCHOOLS, BY GRADE LEVEL, 1968/69 THRU 1977/78	C-11
	C-1	PERCENTAGE CHANGE IN SCHOOL GENERAL PROPERTY TAX LEVIES, ASSESSMENT YEARS 1968-1977	C-12
C-12		TOTAL GENERAL PROPERTY TAX LEVIES FOR SCHOOL PURPOSES IN WISCONSIN, CALENDAR ASSESSMENT YEARS 1968 THRU 1977	C-13
	C-2	RATIO OF SCHOOL GENERAL PROPERTY TAX LEVIES TO ALL GENERAL PROPERTY TAX LEVIES, ASSESSMENT YEAR 1977	C-14
C-13		RATIO OF GENERAL PROPERTY TAX LEVIES FOR SCHOOL PURPOSES TO TOTAL GENERAL TAX LEVIES, CALENDAR ASSESSMENT YEARS 1968 THRU 1977	C-15
	C-3	PERCENT CHANGE IN TOTAL STATE AID PAID TO PUBLIC ELEMENTARY AND SECONDARY SCHOOL DISTRICTS BETWEEN FISCAL YEARS ENDING JUNE 31, 1968 AND 1977	C-16
C-14		TOTAL STATE AID PAID TO WISCONSIN ELEMENTARY AND SECONDARY PUBLIC SCHOOL DISTRICTS, FISCAL YEARS 1967/1968 THRU 1976/1977	C-17
	C-4	PERCENT CHANGE IN GENERAL STATE AID PAID TO PUBLIC ELEMENTARY AND AND SECONDARY SCHOOL DISTRICTS BETWEEN FISCAL YEARS ENDING JUNE 31, 1968 AND 1977	C-18
C-15		GENERAL STATE AID PAID TO WISCONSIN ELEMENTARY AND SECONDARY PUBLIC SCHOOL DISTRICTS, FISCAL YEARS 1967/1968 THRU 1976/1977	C-19

EDUCATION (CONTINUED)

TABLE	FIGURE	TITLE	PAGE
C-16		DISTRIBUTION OF WISCONSIN PUBLIC SCHOOL STATE AID DOLLARS, . FISCAL YEARS 1967/68 THRU 1976/77	C-20
C-17		HEADCOUNT ENROLLMENTS IN WISCONSIN'S VOCATIONAL, TECHNICAL AND ADULT EDUCATION SYSTEM, FISCAL YEARS 1968/69 THRU 1977/78	C-21
C-18		NUMBER DISTRIBUTION OF EDUCATIONAL LEVEL ATTAINMENT FOR FEMALES AGE 25 YEARS OLD AND OVER AS OF APRIL, 1970	C-22
C-19		NUMBER DISTRIBUTION OF EDUCATIONAL LEVEL ATTAINMENT FOR MALES AGE 25 YEARS OLD AND OVER AS OF APRIL, 1970	C-23
	C-5	PERCENTAGE OF FEMALES 25 YEARS OLD AND OVER COMPLETING AT LEAST 4 YEARS OF COLLEGE, APRIL 1970	C-24
C-20		PERCENTAGE DISTRIBUTION OF EDUCATIONAL LEVEL ATTAINMENT FOR FEMALES AGE 25 YEARS OLD AND OVER AS OF APRIL, 1970	C-25
	C-6	PERCENTAGE OF MALES 25 YEARS OLD AND OVER COMPLETING AT LEAST 4 YEARS OF COLLEGE, APRIL 1970	C-26
C-21		PERCENTAGE DISTRIBUTION OF EDUCATIONAL LEVEL ATTAINMENT FOR MALES AGE 25 YEARS OLD AND OVER AS OF APRIL, 1970	C-27

ENVIRONMENTAL RESOURCES/RECREATION

D-1		TOTAL ACRES OF LAND OWNED BY THE FEDERAL GOVERNMENT AS OF JUNE 30, FOR THE NORTH CENTRAL STATES, 1966 THRU 1975	D-1
D-2		NUMBER OF VISITATIONS TO WISCONSIN STATE PARKS AND FORESTS BY CATEGORY FOR CALENDAR YEARS 1968 THRU 1977	D-2
D-3		NUMBER OF VISITATIONS TO WISCONSIN STATE PARKS AND FORESTS BY CATEGORY FOR CALENDAR YEARS 1968 THRU 1977	D-3
D-4		SELECTED RESIDENT AND NON-RESIDENT FISH AND GAME LICENSES SOLD IN WISCONSIN, FOR CALENDAR YEARS 1968 THRU 1977	D-4
D-5		NUMBER OF INDIVIDUAL VOLUNTARY SPORTMENS LICENSE SALES IN WISCONSIN, CALENDAR YEARS 1968 THRU 1977	D-5
D-6		NUMBER OF INDIVIDUAL NON-RESIDENT 15 DAY FISHING LICENSE SALES IN WISCONSIN, CALENDAR YEARS 1968 THRU 1977	D-6
D-7		NUMBER OF INDIVIDUAL NON-RESIDENT ANNUAL FISHING LICENSE SALES IN WISCONSIN, CALENDAR YEARS 1968 THRU 1977	D-7
D-8		NUMBER OF INDIVIDUAL RESIDENT DEER HUNTING LICENSE SALES IN WISCONSIN, CALENDAR YEARS 1968 THRU 1977	D-8
D-9		NUMBER OF INDIVIDUAL RESIDENT SMALL GAME HUNTING LICENSE SALES IN WISCONSIN, CALENDAR YEARS 1968 THRU 1977	D-9
D-10		NUMBER OF HUSBAND-WIFE RESIDENT FISHING LICENSE SALES IN WISCONSIN, CALENDAR YEARS 1968 THRU 1977	D-10
D-11		NUMBER OF INDIVIDUAL RESIDENT FISHING LICENSE SALES IN WISCONSIN, CALENDAR YEARS 1968 THRU 1977	D-11

GOVERNMENT REVENUES/EXPENDITURES

TABLE	FIGURE	TITLE	PAGE
E-1		WISCONSIN STATE AND LOCAL TAX COLLECTIONS, BY TYPE OF TAX, FISCAL YEARS 1968/69 THRU 1977/78	E-1
E-2		TOTAL WISCONSIN STATE GOVERNMENT REVENUES, BY SOURCE OF FUNDS, AS OF JUNE 30TH., 1970 THRU 1978	E-2
E-3		TOTAL WISCONSIN STATE GOVERNMENT EXPENDITURES, BY FUNCTION AND GOVERNMENTAL LEVEL, AS OF JUNE 30TH., 1970 THRU 1978	E-3
E-4		AVERAGE MONTHLY SOCIAL SECURITY (OASDHI) BENEFITS FOR RETIRED WORKERS, AS OF JUNE 30, FOR THE NORTH CENTRAL STATES, 1968 THRU 1977	E-4
E-5		TOTAL FEDERAL GOVERNMENT GRANTS TO STATE AND LOCAL GOVERNMENTS, AS OF JUNE 30, FOR THE NORTH CENTRAL STATES, 1967 THRU 1976	E-5
	E-1	PERCENTAGE CHANGE IN TOTAL GENERAL PROPERTY TAX LEVIES, ASSESSMENT YEARS 1968-1977	E-6
E-6		TOTAL GENERAL PROPERTY TAX LEVIES FOR ALL PURPOSES, ASSESSMENT YEARS 1968 THRU 1977	E-7
E-7		TOTAL GENERAL PROPERTY - FULL VALUE - ASSESSMENTS, ASSESSMENT YEARS 1968 THRU 1977	E-8
E-8		TOTAL GENERAL PROPERTY - LOCAL VALUE - ASSESSMENTS, ASSESSMENT YEARS 1968 THRU 1977	E-9
E-9		TOTAL REAL ESTATE (LAND AND IMPROVEMENTS) - FULL VALUE - ASSESSMENTS, ASSESSMENT YEARS 1968 THRU 1977	E-10
E-10		TOTAL REAL ESTATE (LAND AND IMPROVEMENTS) - LOCAL VALUE - ASSESSMENTS, ASSESSMENT YEARS 1968 THRU 1977	E-11
	E-2	PERCENTAGE CHANGE IN FULL EQUALIZED TOTAL GENERAL PROPERTY ASSESSMENTS, ASSESSMENT YEARS 1968 - 1977	E-12
	E-3	PERCENTAGE CHANGE IN FULL EQUALIZED ASSESSMENT OF TOTAL VALUE OF LAND IMPROVEMENTS IN ALL CLASSES, ASSESSMENT YEARS 1968 - 1977	E-13
	E-4	RATIO OF LOCAL VERSUS FULL EQUALIZED ASSESSMENTS OF TOTAL GENERAL PROPERTY, ASSESSMENT YEAR 1977	E-14
E-11		RATIO OF TOTAL GENERAL PROPERTY - LOCAL VALUE - ASSESSMENTS TO TOTAL GENERAL PROPERTY - FULL VALUE - ASSESSMENTS, ASSESSMENT YEARS 1968 THRU 1977	E-15
	E-5	RATIO OF LOCAL VERSUS FULL EQUALIZED ASSESSMENT OF TOTAL VALUE OF LAND AND IMPROVEMENTS IN ALL CLASSES, ASSESSMENT YEAR 1977	E-16
E-12		RATIO OF TOTAL REAL ESTATE (LAND AND IMPROVEMENTS) - LOCAL VALUE - ASSESSMENTS TO TOTAL REAL ESTATE (LAND AND IMPROVEMENTS) - FULL VALUE - ASSESSMENTS, ASSESSMENT YEARS 1968 THRU 1977	E-17
	E-6	RATIO OF FULL EQUALIZED ASSESSMENT OF TOTAL VALUE OF LAND AND IMPROVEMENTS IN ALL CLASSES TO TOTAL GENERAL PROPERTY, ASSESSMENT YEAR 1977	E-18
E-13		RATIO OF REAL ESTATE (LAND AND IMPROVEMENTS) - FULL VALUE - ASSESSMENTS TO TOTAL GENERAL PROPERTY - FULL VALUE - ASSESSMENTS, ASSESSMENT YEARS 1968 THRU 1977	E-19
E-14		TOTAL RURAL GENERAL PROPERTY TAX LEVIES PER $1,000 FULL VALUE ASSESSMENT, ASSESSMENT YEARS 1968 THRU 1977	E-20
E-15		TOTAL URBAN GENERAL PROPERTY TAX LEVIES PER $1,000 FULL VALUE ASSESSMENT, ASSESSMENT YEARS 1968 THRU 1977	E-21

GOVERNMENT REVENUES/EXPENDITURES (CONTINUED)

TABLE	FIGURE	TITLE	PAGE
E-16		TOTAL GENERAL PROPERTY TAX LEVIES PER $1,000 FULL VALUE ASSESSMENT, ASSESSMENT YEARS 1968 THRU 1977	E-22
E-17		WISCONSIN STATE GOVERNMENT INDIVIDUAL INCOME SHARED TAX PAYMENTS AND PER CAPITA SHARED TAX PAYMENTS TO LOCALITIES, CALENDAR YEARS 1968 THRU 1976	E-23
E-18		WISCONSIN STATE GOVERNMENT PERSONAL PROPERTY TAX RELIEF PAYMENTS TO LOCALITIES, CALENDAR YEARS 1968 THRU 1976	E-24
E-19		WISCONSIN STATE GOVERNMENT GENERAL PROPERTY TAX RELIEF PAYMENTS TO LOCALITIES, CALENDAR YEARS 1968 THRU 1976	E-25
E-20		WISCONSIN STATE GOVERNMENT SHARED TAX AND AID PAYMENTS TO COUNTIES, CALENDAR YEARS 1968 THRU 1976	E-26
E-21		WISCONSIN STATE GOVERNMENT AID PAYMENTS TO SCHOOL DISTRICTS, CALENDAR YEARS 1968 THRU 1976	E-27
E-22		TOTAL WISCONSIN STATE GOVERNMENT SHARED TAX AND AID PAYMENTS TO LOCALITIES, CALENDAR YEARS 1968 THRU 1976	E-28
E-23		FISCAL OUTLAYS BY THE FEDERAL GOVERNMENT TO WISCONSIN, FISCAL YEARS 1967/68 THRU 1975/76	E-29
E-24		FISCAL OUTLAYS BY THE FEDERAL GOVERNMENT TO THE STATE OF WISCONSIN, BY FEDERAL AGENCY, FISCAL YEARS 1970/71 THRU 1975/76 (CONT'D)	E-30
E-25		FISCAL OUTLAYS BY THE FEDERAL GOVERNMENT TO THE STATE OF WISCONSIN, BY FEDERAL AGENCY, FISCAL YEARS 1970/71 THRU 1975/76 (CONT'D)	E-31
		PUBLIC HEALTH	
F-1		RESIDENT POPULATIONS OF WISCONSIN CORRECTIONAL INSTITUTIONS, BY TYPE OF INSTITUTION AS OF DECEMBER 31ST., 1968 THRU 1977	F-1
F-2		WISCONSIN DEATHS BY MAJOR CAUSE, CALENDAR YEARS 1968 THRU 1976	F-2
F-3		FEDERAL GOVERNMENT BENEFITS AND AIDS PAID TO WISCONSIN VETERANS AS OF JUNE 30, 1965 THRU 1974	F-3
F-4		TOTAL FEDERAL SOCIAL SECURITY (OASDHI) BENEFIT PAYMENTS TO INDIVIDUALS AS OF JUNE 30, FOR THE NORTH CENTRAL STATES, 1966 THRU 1975	F-4
	F-1	PER CAPITA TOTAL WELFARE AND PUBLIC ASSISTANCE EXPENDITURES IN WISCONSIN, FISCAL YEAR ENDING JUNE 31, 1976	F-5
	F-2	PERCENT CHANGE IN TOTAL WELFARE AND PUBLIC ASSISTANCE EXPENDITURES IN WISCONSIN BETWEEN FISCAL YEARS ENDING JUNE 31, 1967 AND 1976	F-6
	F-3	TOTAL WELFARE AND PUBLIC ASSISTANCE EXPENDITURES IN WISCONSIN, FISCAL YEAR ENDING JUNE 31, 1976	F-7
F-5		TOTAL WELFARE AND PUBLIC ASSISTANCE EXPENDITURES IN WISCONSIN, FISCAL YEARS 1966/1967 THRU 1975/1976	F-8
	F-4	PER CAPITA STATE WELFARE AND PUBLIC ASSISTANCE EXPENDITURES IN WISCONSIN, FISCAL YEAR ENDING JUNE 31, 1976	F-9
	F-5	PERCENT CHANGE IN STATE WELFARE AND PUBLIC ASSISTANCE EXPENDITURES IN WISCONSIN BETWEEN FISCAL YEARS ENDING JUNE 31, 1967 AND 1976	F-10
	F-6	STATE WELFARE AND PUBLIC ASSISTANCE EXPENDITURES IN WISCONSIN, FISCAL YEAR ENDING JUNE 31, 1976	F-11

PUBLIC HEALTH (CONTINUED)

TABLE	FIGURE	TITLE	PAGE
F-6		STATE WELFARE AND PUBLIC ASSISTANCE EXPENDITURES IN WISCONSIN, FISCAL YEARS 1966/1967 THRU 1975/1976	F-12
F-7		FEDERAL WELFARE AND PUBLIC ASSISTANCE EXPENDITURES IN WISCONSIN, FISCAL YEARS 1966/1967 THRU 1975/1976	F-13
F-8		COUNTY WELFARE AND PUBLIC ASSISTANCE EXPENDITURES IN WISCONSIN, FISCAL YEARS 1966/1967 THRU 1975/1976	F-14
F-9		RATIO OF FEDERAL WELFARE AND PUBLIC ASSISTANCE EXPENDITURES IN WISCONSIN TO TOTAL WELFARE AND PUBLIC ASSISTANCE EXPENDITURES IN WISCONSIN, FISCAL YEARS 1966/1967 THRU 1975/1976	F-15
F-10		RATIO OF STATE WELFARE AND PUBLIC ASSISTANCE EXPENDITURES IN WISCONSIN TO TOTAL WELFARE AND PUBLIC ASSISTANCE EXPENDITURES IN WISCONSIN, FISCAL YEARS 1966/1967 THRU 1975/1976	F-16
F-11		RATIO OF COUNTY WELFARE AND PUBLIC ASSISTANCE EXPENDITURES IN WISCONSIN TO TOTAL WELFARE AND PUBLIC ASSISTANCE EXPENDITURES IN WISCONSIN, FISCAL YEARS 1966/1967 THRU 1975/1976	F-17
	F-7	NUMBER OF ACTIVE LICENSED PRIMARY CARE PHYSICIANS IN WISCONSIN, CALENDAR YEAR 1978	F-18
F-12		NUMBER OF ACTIVE LICENSED M.D. AND D.O. PHYSICIANS IN WISCONSIN, CALENDAR YEARS 1970, 1972, 1975, 1976 AND 1978	F-19
	F-8	NUMBER OF ACTIVE LICENSED REGISTERED NURSES IN WISCONSIN, CALENDAR YEAR 1975	F-20
F-13		NUMBER OF ACTIVE LICENSED REGISTERED NURSES AND ACTIVE LICENSED TRAINED PRACTICAL NURSES IN WISCONSIN, CALENDAR YEARS 1970, 1971 AND 1975	F-21

HOUSING AND CONSTRUCTION

G-1		RATIO OF TOTAL NUMBER OF PRIVATELY-OWNED SINGLE FAMILY HOUSING UNITS TO TOTAL NUMBER OF PRIVATELY-OWNED HOUSING UNITS (APARTMENTS AND SINGLE FAMILY) AUTHORIZED IN PERMIT-ISSUING PLACES, FOR THE NORTH CENTRAL STATES, CALENDAR YEARS 1968 THRU 1977	G-1
G-2		PER UNIT VALUE OF PRIVATELY-OWNED HOUSING UNITS (APARTMENTS AND SINGLE FAMILY) AUTHORIZED IN PERMIT-ISSUING PLACES, FOR THE NORTH CENTRAL STATES, CALENDAR YEARS 1968 THRU 1977	G-2
G-3		TOTAL NUMBER OF PRIVATELY-OWNED HOUSING UNITS (APARTMENTS AND SINGLE FAMILY) AUTHORIZED IN PERMIT-ISSUING PLACES, FOR THE NORTH CENTRAL STATES, CALENDAR YEARS 1968 THRU 1977	G-3
G-4		PER UNIT VALUE OF PUBLICLY-OWNED HOUSING UNITS (CONTRACTS AWARDED) AUTHORIZED IN PERMIT-ISSUING PLACES, FOR THE NORTH CENTRAL STATES, CALENDAR YEARS 1968 THRU 1977	G-4
G-5		TOTAL NUMBER OF PUBLICLY-OWNED HOUSING UNITS (CONTRACTS AWARDED) AUTHORIZED IN PERMIT-ISSUING PLACES, FOR THE NORTH CENTRAL STATES, CALENDAR YEARS 1968 THRU 1977	G-5
G-6		PER UNIT VALUE OF PRIVATELY-OWNED SINGLE FAMILY HOUSING UNITS AUTHORIZED IN PERMIT-ISSUING PLACES, FOR THE NORTH CENTRAL STATES, CALENDAR YEARS 1968 THRU 1977	G-6
G-7		TOTAL NUMBER OF PRIVATELY-OWNED SINGLE FAMILY HOUSING UNITS AUTHORIZED IN PERMIT-ISSUING PLACES, FOR THE NORTH CENTRAL STATES, CALENDAR YEARS 1968 THRU 1977	G-7
	G-1	NUMBER OF PRIVATELY-OWNED SINGLE FAMILY HOUSING UNITS AUTHORIZED IN PERMIT-ISSUING PLACES, CALENDAR YEAR 1977	G-8

HOUSING AND CONSTRUCTION (CONTINUED)

TABLE	FIGURE	TITLE	PAGE
G-8		TOTAL NUMBER OF PRIVATELY-OWNED SINGLE FAMILY HOUSING UNITS AUTHORIZED IN PERMIT-ISSUING PLACES, CALENDAR YEARS 1968 THRU 1977	G-9
	G-2	NUMBER OF PRIVATELY-OWNED HOUSING UNITS (APARTMENTS AND SINGLE FAMILY) AUTHORIZED IN PERMIT-ISSUING PLACES, CALENDAR YEAR 1977	G-10
G-9		TOTAL NUMBER OF PRIVATELY-OWNED HOUSING UNITS (APARTMENTS AND SINGLE FAMILY) AUTHORIZED IN PERMIT-ISSUING PLACES, CALENDAR YEARS 1968 THRU 1977	G-11
	G-3	RATIO OF PRIVATELY-OWNED SINGLE FAMILY HOUSING UNITS TO TOTAL PRIVATELY-OWNED HOUSING UNITS AUTHORIZED IN PERMIT-ISSUING PLACES, CALENDAR YEAR 1977	G-12
G-10		RATIO OF PRIVATELY-OWNED SINGLE FAMILY HOUSING UNITS TO TOTAL PRIVATELY-OWNED HOUSING UNITS (APARTMENTS AND SINGLE FAMILY) AUTHORIZED IN PERMIT-ISSUING PLACES, CALENDAR YEARS 1968 THRU 1977	G-13
G-11		NUMBER OF MOBILE HOMES TRAILERS - 25 FEET AND UNDER IN LENGTH - REGISTERED IN WISCONSIN, FISCAL YEARS 1969/70 THRU 1976/77	G-14
G-12		NUMBER OF MOBILE HOME TRAILERS - OVER 25 FEET IN LENGTH - REGISTERED IN WISCONSIN, FISCAL YEARS 1969/70 THRU 1976/77	G-15

INCOME AND PRICES

H-1		PER CAPITA FEDERAL INCOME TAX PAID TO THE U.S. GOVERNMENT FOR THE NORTH CENTRAL STATES, 1967 THRU 1976	H-1
H-2		CONSUMER PRICE INDEX FOR THE UNITED STATES AND MILWAUKEE S.M.S.A. FOR URBAN WAGE EARNERS AND CLERICAL WORKERS (INCLUDING SINGLE WORKERS), ANNUAL AVERAGES COVERING CALENDAR YEARS 1968 THRU 1977	H-2
H-3		PERCENTAGE CHANGE BETWEEN THE ANNUAL AVERAGES OF THE CONSUMER PRICE INDEX FOR THE UNITED STATES AND MILWAUKEE S.M.S.A.	H-3
H-4		UNITED STATES TOTAL PERSONAL INCOME BY MAJOR SOURCE, CALENDAR YEARS 1970 THRU 1977	H-4
H-5		UNITED STATES TOTAL PERSONAL INCOME BY MAJOR SOURCE, CALENDAR YEARS 1970 THRU 1977 (CONT'D)	H-5
H-6		WISCONSIN TOTAL PERSONAL INCOME BY MAJOR SOURCE, CALENDAR YEARS 1970 THRU 1977	H-6
H-7		WISCONSIN TOTAL PERSONAL INCOME BY MAJOR SOURCE, CALENDAR YEARS 1970 THRU 1977 (CONT'D)	H-7
H-8		WISCONSIN TOTAL PERSONAL INCOME BY PLACE OF RESIDENCE, CALENDAR YEARS 1969-1976	H-8
H-9		WISCONSIN PER CAPITA TOTAL PERSONAL INCOME BY PLACE OF RESIDENCE, CALENDAR YEARS 1969-1976	H-9
	H-1	PER CAPITA TOTAL PERSONAL INCOME FOR CALENDAR YEAR 1976	H-10
	H-2	PERCENT CHANGE IN PER CAPITA TOTAL PERSONAL INCOME BETWEEN CALENDAR YEARS 1969 AND 1976	H-11
H-10		NUMBER DISTRIBUTION OF MALE (AGE 14+ YEARS) PERSONAL INCOME FOR WISCONSIN RESIDENTS, CALENDAR YEAR 1969	H-12
H-11		PERCENT DISTRIBUTION OF MALE (AGE 14+ YEARS) PERSONAL INCOME FOR WISCONSIN RESIDENTS, CALENDAR YEAR 1969	H-13

INCOME AND PRICES (CONTINUED)

TABLE	FIGURE	TITLE	PAGE
H-12		NUMBER DISTRIBUTION OF FEMALE (AGE 14+ YEARS) PERSONAL INCOME FOR WISCONSIN RESIDENTS, CALENDAR YEAR 1969	H-14
H-13		PERCENT DISTRIBUTION OF FEMALE (AGE 14+ YEARS) PERSONAL INCOME FOR WISCONSIN RESIDENTS, CALENDAR YEAR 1969	H-15
H-14		NUMBER DISTRIBUTION OF FAMILY PERSONAL INCOME FOR WISCONSIN RESIDENTS, CALENDAR YEAR 1969	H-16
H-15		PERCENT DISTRIBUTION OF FAMILY PERSONAL INCOME FOR WISCONSIN RESIDENTS, CALENDAR YEAR 1969	H-17
H-16		MEDIAN DOLLAR INCOME OF WISCONSIN RESIDENT FAMILIES, CALENDAR YEARS 1949, 1959 AND 1969	H-18
H-17		WISCONSIN ADJUSTED GROSS INCOME BY NET TAXABLE INCOME CLASS, CALENDAR YEARS 1971 THRU 1977	H-19
H-18		NUMBER OF WISCONSIN INDIVIDUAL INCOME TAX RETURNS BY NET TAXABLE INCOME CLASS, CALENDAR YEARS 1971 THRU 1977	H-20
H-19		WISCONSIN NET NORMAL TAX BY NET TAXABLE INCOME CLASS, CALENDAR YEARS 1971 THRU 1977	H-21
H-20		WISCONSIN NET NORMAL TAX AS A PERCENTAGE OF ADJUSTED GROSS INCOME BY NET TAXABLE INCOME CLASS, CALENDAR YEARS 1971 THRU 1977	H-22
H-21		COMPARISON OF PERCENTAGE DISTRIBUTIONS OF WISCONSIN ADJUSTED GROSS INCOME, NUMBER OF RETURNS AND NET NORMAL TAX BY NET TAXABLE INCOME CLASS, CALENDAR YEARS 1971, 1974 AND 1977	H-23

LABOR FORCE AND EMPLOYMENT

I-1		TOTAL NUMBER OF FULL TIME LOCAL GOVERNMENT EMPLOYEES OF ALL TYPES, AS OF OCTOBER 1ST., 1957, 1962, 1967, 1972	I-1
I-2		WISCONSIN EMPLOYMENT BY INDUSTRY, AS OF APRIL 1ST., 1940, 1950, 1960 AND 1970	I-2
I-3		WISCONSIN EMPLOYMENT BY INDUSTRY, AS OF APRIL 1ST., 1940, 1950, 1960 AND 1970 (CONT'D)	I-3
I-4		UNITED STATES EMPLOYMENT BY INDUSTRY, AS OF APRIL 1ST., 1940, 1950, 1960 AND 1970	I-4
I-5		UNITED STATES EMPLOYMENT BY INDUSTRY, AS OF APRIL 1ST., 1940, 1950, 1960 AND 1970 (CONT'D)	I-5
I-6		WISCONSIN EMPLOYMENT BY TYPE AND BROAD INDUSTRIAL SOURCE, ANNUAL AVERAGES FOR CALENDAR YEARS 1971 THRU 1976	I-6
I-7		UNITED STATES EMPLOYMENT BY TYPE AND BROAD INDUSTRIAL SOURCE ANNUAL AVERAGES FOR CALENDAR YEARS 1971 THRU 1976	I-7
I-8		CIVILIAN LABOR FORCE STATUS OF MALES 14 YEARS OLD AND OVER AS OF APRIL 1ST., 1960 AND 1970	I-8
I-9		CIVILIAN LABOR FORCE STATUS OF FEMALES 14 YEARS OLD AND OVER AS OF APRIL 1ST., 1960 AND 1970	I-9
I-10		CIVILIAN LABOR FORCE STATUS OF ALL PERSONS 14 YEARS OLD AND OVER AS OF APRIL 1ST., 1960 AND 1970	I-10

LABOR FORCE AND EMPLOYMENT (CONTINUED)

TABLE	FIGURE	TITLE	PAGE
I-11		RATIO OF TOTAL MANUFACTURING EMPLOYMENT TO TOTAL EMPLOYMENT, FOR ALL PERSONS 14 YEARS OLD AND OVER AS OF APRIL 1ST., 1950, 1960, 1970	I-11
	I-1	COUNT OF FULL TIME AND PART TIME JOBS (EMPLOYMENT) BY PLACE OF WORK, 1976 CALENDAR YEAR ANNUAL AVERAGE	I-12
I-12		COUNT OF FULL TIME AND PART TIME JOBS (EMPLOYMENT) BY PLACE OF WORK, ANNUAL AVERAGES FOR CALENDAR YEARS 1971 THRU 1976	I-13
	I-2	COUNT OF FULL TIME AND PART TIME MANUFACTURING JOBS (EMPLOYMENT) BY PLACE OF WORK, CALENDAR YEAR ANNUAL AVERAGE FOR 1976	I-14
I-13		COUNT OF FULL TIME AND PART TIME MANUFACTURING JOBS (EMPLOYMENT) BY PLACE OF WORK, ANNUAL AVERAGES FOR CALENDAR YEARS 1971 THRU 1976	I-15
	I-3	PERCENTAGE CHANGE IN COUNT OF FULL TIME AND PART TIME JOBS (EMPLOYMENT) BY PLACE OF WORK, BETWEEN 1971 AND 1976 CALENDAR YEAR ANNUAL AVERAGES	I-16
	I-4	RATIO OF FULL TIME AND PART TIME MANUFACTURING JOBS (EMPLOYMENT) TO TOTAL FULL TIME AND PART TIME JOBS (EMPLOYMENT) BY PLACE OF WORK, CALENDAR YEAR ANNUAL AVERAGE FOR 1976	I-17
I-14		RATIO OF FULL AND PART TIME MANUFACTURING JOBS (EMPLOYMENT) TO TOTAL FULL AND PART TIME JOBS (EMPLOYMENT) BY PLACE OF WORK, ANNUAL AVERAGES FOR CALENDAR YEARS 1971 THRU 1976	I-18
I-15		MANUFACTURING AND TOTAL EMPLOYMENT IN WISCONSIN, ANNUAL AVERAGE BY COUNTY, CALENDAR YEARS 1972 AND 1977	I-19
		MANUFACTURING	
J-1		TOTAL WAGES PAID TO AND TOTAL NUMBER OF PRODUCTION WORKERS IN WISCONSIN MANUFACTURING, CALENDAR YEARS 1958, 1963, 1967, AND 1972	J-1
	J-1	AVERAGE ANNUAL PAYROLL INCOME OF PRODUCTION WORKERS IN WISCONSIN MANUFACTURING, CALENDAR YEAR 1972	J-2
J-2		AVERAGE ANNUAL PAYROLL INCOME OF PRODUCTION WORKERS IN WISCONSIN MANUFACTURING, CALENDAR YEARS 1958, 1963, 1967 AND 1972	J-3
	J-2	TOTAL NUMBER OF MANUFACTURING ESTABLISHMENTS, CALENDAR YEAR 1972	J-4
J-3		TOTAL NUMBER OF WISCONSIN MANUFACTURING ESTABLISHMENTS, CALENDAR YEARS 1958, 1963, 1967 AND 1972	J-5
	J-3	TOTAL NEW CAPITAL EXPENDITURES BY WISCONSIN MANUFACTURERS, CALENDAR YEAR 1972	J-6
J-4		TOTAL NEW CAPITAL EXPENDITURES BY WISCONSIN MANUFACTURES, CALENDAR YEARS 1958, 1963, 1967 AND 1972	J-7
	J-4	DOLLAR VALUE ADDED TO PRODUCTS BY WISCONSIN MANUFACTURES, CALENDAR YEAR 1972	J-8
J-5		DOLLAR VALUE ADDED TO PRODUCTS BY WISCONSIN MANUFACTURES, CALENDAR YEARS 1958, 1963, 1967 AND 1972	J-9
	J-5	AVERAGE ANNUAL PAYROLL INCOME OF ALL WISCONSIN MANUFACTURING EMPLOYEES, CALENDAR YEAR 1972	J-10
J-6		AVERAGE ANNUAL PAYROLL INCOME OF ALL EMPLOYEES IN WISCONSIN MANUFACTURING, CALENDAR YEARS 1958, 1963, 1967 AND 1972	J-11
J-7		TOTAL WAGES PAID TO AND TOTAL NUMBER OF EMPLOYEES IN WISCONSIN MANUFACTURING, CALENDAR YEARS 1958, 1963, 1967 AND 1972	J-12

MANUFACTURING (CONTINUED)

TABLE	FIGURE	TITLE	PAGE
J-8		TOTAL WAGES PAID TO AND TOTAL PERSON-HOURS WORKED BY WISCONSIN MANUFACTURING PRODUCTION WORKERS, CALENDAR YEARS 1958, 1963, 1967 & 1972	J-13
	J-6	AVERAGE HOURLY WAGES OF WISCONSIN MANUFACTURING PRODUCTION WORKERS, CALENDAR YEAR 1972	J-14
J-9		AVERAGE HOURLY WAGES OF WISCONSIN MANUFACTURING PRODUCTION WORKERS, CALENDAR YEARS 1958, 1963, 1967 AND 1972	J-15
		POPULATION CHARACTERISTICS	
K-1		MEMBERSHIP AND NUMBER OF CHURCHES IN WISCONSIN BY RELIGIOUS DENOMINATION, AS OF JANUARY 1ST., 1971 THRU 1978	K-1
K-2		ESTIMATED POPULATION OF WISCONSIN BY AGE AND SEX AS OF APRIL 1ST., 1970 THRU 1979	K-2
K-3		ESTIMATED TOTAL POPULATION OF WISCONSIN AS OF JULY 1ST., 1967 THRU 1976	K-3
K-4		TOTAL WISCONSIN RESIDENT DEATHS, CALENDAR YEARS 1967 THRU 1976	K-4
K-5		TOTAL WISCONSIN RESIDENT LIVE BIRTHS, CALENDAR YEARS 1967 THRU 1976	K-5
K-6		TOTAL WISCONSIN RESIDENT MALE DEATHS, CALENDAR YEARS 1967 THRU 1976	K-6
K-7		TOTAL WISCONSIN RESIDENT FEMALE DEATHS, CALENDAR YEARS 1967 THRU 1976	K-7
K-8		TOTAL WISCONSIN RESIDENT MALE LIVE BIRTHS, CALENDAR YEARS 1967 THRU 1976	K-8
K-9		TOTAL WISCONSIN RESIDENT FEMALE LIVE BIRTHS, CALENDAR YEARS 1967 THRU 1976	K-9
K-10		TOTAL WISCONSIN POPULATION UNDER 18 YEARS OF AGE AND 65 YEARS AND OVER, AS OF APRIL 1ST., 1950, 1960, 1970	K-10
K-11		PERCENTAGE OF TOTAL WISCONSIN POPULATION UNDER 18 YEARS OF AGE AND 65 YEARS AND OVER, AS OF APRIL 1ST., 1950, 1960, 1970	K-11
	K-1	PERCENT OF TOTAL POPULATION UNDER AGE 18, AS OF APRIL 1ST., 1970	K-12
	K-2	PERCENT OF TOTAL POPULATION AGE 65 AND OVER, AS OF APRIL 1ST., 1970	K-13
K-12		TOTAL WISCONSIN RESIDENT MARRIAGES BY PLACE OF OCCURRENCE, CALENDAR YEARS 1967 THRU 1976	K-14
K-13		TOTAL WISCONSIN RESIDENT DIVORCES GRANTED BY PLACE OF OCCURRENCE, CALENDAR YEARS 1967 THRU 1976	K-15

PUBLIC PROTECTION

TABLE	FIGURE	TITLE	PAGE
L-1		NUMBER OF REPORTED CRIME OFFENSES FOR WISCONSIN AND THE UNITED STATES, CALENDAR YEARS 1967-1976	L-1
L-2		REPORTED CRIME OFFENSE RATE PER 100,000 POPULATION FOR WISCONSIN AND THE UNITED STATES, CALENDAR YEARS 1967-1976	L-2
L-3		TOTAL REPORTED NUMBER OF MURDER AND NONNEGLIGENT MANSLAUGHTER OFFENSES, CALENDAR YEARS 1969 THRU 1977	L-3
L-4		TOTAL REPORTED NUMBER OF FORCIBLE RAPE OFFENSES, CALENDAR YEARS 1969 THRU 1977	L-4
L-5		TOTAL REPORTED NUMBER OF ROBBERY OFFENSES, CALENDAR YEARS 1969 THRU 1977	L-5
L-6		TOTAL REPORTED NUMBER OF AGGRAVATED ASSAULT OFFENSES, CALENDAR YEARS 1969 THRU 1977	L-6
L-7		TOTAL REPORTED NUMBER OF BURGLARY OFFENSES, CALENDAR YEARS 1969 THRU 1977	L-7
L-8		TOTAL REPORTED NUMBER OF THEFT OFFENSES, CALENDAR YEARS 1969 THRU 1977	L-8
L-9		TOTAL REPORTED NUMBER OF AUTO THEFT OFFENSES, CALENDAR YEARS 1969 THRU 1977	L-9
	L-1	TOTAL REPORTED VIOLENT CRIME OFFENSE RATE PER 100,000 POPULATION, CALENDAR YEAR 1977	L-10
L-10		TOTAL REPORTED NUMBER OF VIOLENT CRIME INDEX OFFENSES, CALENDAR YEARS 1969 THRU 1977	L-11
	L-2	TOTAL REPORTED PROPERTY CRIME OFFENSE RATE PER 100,000 POPULATION, CALENDAR YEAR 1977	L-12
L-11		TOTAL REPORTED NUMBER OF PROPERTY CRIME INDEX OFFENSES, CALENDAR YEARS 1969 THRU 1977	L-13
	L-3	TOTAL REPORTED CRIME INDEX OFFENSE RATE PER 100,000 POPULATION, CALENDAR YEAR 1977	L-14
L-12		TOTAL REPORTED NUMBER OF CRIME INDEX OFFENSES, CALENDAR YEARS 1969 THRU 1977	L-15

TRANSPORTATION

M-1		TOTAL HIGHWAY SYSTEM MILEAGE AS OF JANUARY 1ST., CALENDAR YEARS 1969 THRU 1978	M-1
M-2		TOTAL WISCONSIN RURAL HIGHWAY SYSTEM MILEAGE AS OF JANUARY 1ST., CALENDAR YEARS 1969 THRU 1978	M-2
M-3		RATIO OF RURAL HIGHWAY SYSTEM MILEAGE TO TOTAL HIGHWAY SYSTEM MILEAGE AS OF JANUARY 1ST., CALENDAR YEARS 1969 THRU 1978	M-3
	M-1	TOTAL WISCONSIN HIGHWAY SYSTEM MILEAGE AS OF JANUARY 1ST., CALENDAR YEAR 1978	M-4
M-4		TOTAL WISCONSIN HIGHWAY SYSTEM MILEAGE AS OF JANUARY 1ST., CALENDAR YEARS 1969 THRU 1978	M-5
M-5		NUMBER OF REGISTERED AIRCRAFT BASED IN WISCONSIN BY TYPE AND OWNERSHIP, AS OF OCTOBER 1ST., 1970-1977	M-6
M-6		TOTAL NUMBER OF AIRCRAFT REGISTERED IN WISCONSIN AS OF OCTOBER 1ST., 1968 THRU 1977	M-7

TRANSPORTATION (CONTINUED)

TABLE	FIGURE	TITLE	PAGE
	M-2	WISCONSIN STATE GOVERNMENT TRANSPORTATION AIDS PAID TO LOCAL GOVERNMENTS, CALENDAR YEAR 1976	M-8
M-7		WISCONSIN STATE GOVERNMENT TRANSPORTATION AID PAYMENTS TO LOCAL GOVERNMENTS, CALENDAR YEARS 1968 THRU 1976	M-9
M-8		MOTOR VEHICLES REGISTERED IN WISCONSIN BY TYPE AS OF DECEMBER 31ST., CALENDAR YEARS 1968 THRU 1977	M-10
M-9		NUMBER OF TRUCKS REGISTERED IN WISCONSIN AS OF DECEMBER 31ST., CALENDAR YEARS 1968 THRU 1977	M-11
	M-3	NUMBER OF AUTOMOBILES REGISTERED IN WISCONSIN AS OF DECEMBER 31ST., CALENDAR YEAR 1977	M-12
M-10		NUMBER OF AUTOMOBILES REGISTERED IN WISCONSIN AS OF DECEMBER 31ST., CALENDAR YEARS 1968 THRU 1977	M-13
	M-4	RATIO OF NUMBER OF REGISTERED AUTOMOBILES TO TOTAL POPULATION IN WISCONSIN AS OF DECEMBER 31ST., 1977	M-14
M-11		RATIO OF REGISTERED AUTOMOBILES TO TOTAL REGISTERED MOTOR VEHICLES IN WISCONSIN AS OF DECEMBER 31ST., CALENDAR YEARS 1968 THRU 1977	M-15
	M-5	TOTAL MOTOR VEHICLES REGISTERED IN WISCONSIN AS OF DECEMBER 31ST., CALENDAR YEAR 1977	M-16
M-12		TOTAL NUMBER OF MOTOR VEHICLES REGISTERED IN WISCONSIN AS OF DECEMBER 31ST., CALENDAR YEARS 1968 THRU 1977	M-17
M-13		MOTOR VEHICLE TRAFFIC ACCIDENT STATISTICS, CALENDAR YEARS 1968 THRU 1977	M-18
M-14		NUMBER AND PERCENTAGE OF MOTOR VEHICLE TRAFFIC ACCIDENTS BY COLLISION CATEGORY FOR WISCONSIN'S TOTAL AREA, CALENDAR YEARS 1971 THRU 1977	M-19
M-15		NUMBER AND PERCENTAGE OF MOTOR VEHICLE TRAFFIC ACCIDENTS BY COLLISION CATEGORY FOR WISCONSIN'S URBAN AREAS, CALENDAR YEARS 1971 THRU 1977	M-20
M-16		NUMBER AND PERCENTAGE OF MOTOR VEHICLE TRAFFIC ACCIDENTS BY COLLISION CATEGORY FOR WISCONSIN"S RURAL AREAS, CALENDAR YEARS 1971 THRU 1977	M-21
	M-6	NUMBER OF FATALITIES IN REPORTED MOTOR VEHICLE TRAFFIC ACCIDENTS IN WISCONSIN, CALENDAR YEAR 1977	M-22
M-17		TOTAL NUMBER OF FATALITIES IN REPORTED MOTOR VEHICLE TRAFFIC ACCIDENTS IN WISCONSIN, CALENDAR YEARS 1968 THRU 1977	M-23
	M-7	NUMBER OF REPORTED MOTOR VEHICLE TRAFFIC ACCIDENTS IN WISCONSIN, CALENDAR YEAR 1977	M-24
M-18		TOTAL NUMBER OF REPORTED MOTOR VEHICLE TRAFFIC ACCIDENTS IN WISCONSIN, CALENDAR YEARS 1968 THRU 1977	M-25
M-19		TOTAL NUMBER OF INJURIES IN REPORTED MOTOR VEHICLE TRAFFIC ACCIDENTS IN WISCONSIN, CALENDAR YEARS 1968 THRU 1977	M-26
M-20		RATIO OF TOTAL NUMBER OF FATALITIES IN REPORTED MOTOR VEHICLE TRAFFIC ACCIDENTS TO TOTAL NUMBER OF REPORTED MOTOR VEHICLE TRAFFIC ACCIDENTS IN WISCONSIN, CALENDAR YEARS 1968 THRU 1977	M-27
M-21		RATIO OF TOTAL NUMBER OF INJURIES IN REPORTED MOTOR VEHICLE TRAFFIC ACCIDENTS TO TOTAL NUMBER OF REPORTED MOTOR VEHICLE TRAFFIC ACCIDENTS IN WISCONSIN, CALENDAR YEARS 1968 THRU 1977	M-28

WISCONSIN COUNTIES

AGRICULTURE

FARM: FOR 1974, A FARM WAS DEFINED TO INCLUDE ALL LAND ON WHICH AGRICULTURAL OPERATIONS WERE CONDUCTED AT ANY TIME IN THE CENSUS YEAR UNDER THE DAY-TO-DAY CONTROL OF AN INDIVIDUAL MANAGEMENT AND FROM WHICH $1,000 OR MORE OF AGRICULTURAL PRODUCTS WERE SOLD DURING THE CENSUS YEAR. CONTROL MAY HAVE BEEN EXERCISED THROUGH OWNERSHIP OR MANAGEMENT, OR THROUGH A LEASE, RENTAL OR CROPPING ARRANGEMENT. PLACES HAVING LESS THAN THE MINIMUM $1,000 SALES IN THE CENSUS YEAR WERE ALSO COUNTED AS FARMS IF THEY COULD NORMALLY BE EXPECTED TO PRODUCE AGRICULTURAL PRODUCTS IN SUFFICIENT QUANTITY TO MEET THE REQUIREMENTS OF THE DEFINITION.

PRIOR TO 1974, A FARM WAS DEFINED TO INCLUDE ALL LAND ON WHICH AGRICULTURAL OPERATIONS WERE CONDUCTED AT ANY TIME IN THE CENSUS YEAR UNDER THE DAY-TO-DAY CONTROL OR SUPERVISION OF ONE PERSON OR PARTNERSHIP. CONTROL MAY HAVE BEEN EXERCISED THROUGH OWNERSHIP OR MANAGEMENT OR THROUGH A LEASE, RENTAL OR CROPPING ARRANGEMENT. PLACES OF LESS THAN 10 ACRES IN THE CENSUS YEAR WERE COUNTED AS FARMS IF THE ESTIMATED SALES OF AGRICULTURAL PRODUCTS FOR THE YEAR AMOUNTED TO AT LEAST $250. PLACES OF 10 OR MORE ACRES IN THE CENSUS YEAR WERE COUNTED AS FARMS IF THE ESTIMATED SALES OF AGRICULTURAL PRODUCTS FOR THE YEAR AMOUNTED TO AT LEAST $50. PLACES HAVING LESS THAN THE $50 OR $250 MINIMUM ESTIMATED SALES IN THE CENSUS YEAR WERE ALSO COUNTED AS FARMS IF THEY COULD NORMALLY BE EXPECTED TO PRODUCE AGRICULTURAL PRODUCTS IN SUFFICIENT QUANTITY TO MEET THE REQUIREMENTS OF THE DEFINITION.

CASH RECEIPTS FROM WISCONSIN FARM MARKETINGS
BY TYPE OF COMMODITY, CALENDAR YEARS 1967 THRU 1976

(MILLIONS OF DOLLARS)

COMMODITY CLASS	1967	1968	1969	1970	1971	1972	1973	1974	1975	1976
DAIRY PRODUCTS	763.8	807.3	851.7	915.8	970.1	1,035.1	1,201.3	1,394.4	1,500.5	1,810.4
MEAT ANIMALS	322.5	335.4	378.6	378.3	363.9	449.7	548.1	421.9	479.1	529.7
CATTLE AND CALVES	197.7	203.8	224.1	230.0	229.9	287.8	343.7	240.6	268.0	336.8
HOGS AND PIGS	122.3	128.8	151.5	145.6	131.8	159.3	201.8	178.8	208.7	190.1
SHEEP AND LAMBS	2.5	2.8	3.0	2.7	2.2	2.6	2.6	2.5	2.4	2.7
POULTRY AND EGGS	--	--	62.9	64.1	62.1	62.4	117.9	100.3	115.2	114.3
EGGS	29.7	30.4	35.5	33.8	30.6	28.3	54.2	46.2	44.4	48.2
TURKEYS	17.1	15.0	13.4	15.4	14.2	17.4	29.4	26.0	36.7	31.0
MISCELLANEOUS LIVESTOCK	--	--	27.5	22.8	19.6	18.5	25.0	26.6	28.8	32.5
TOTAL ALL LIVESTOCK	1,186.3	1,240.9	1,320.9	1,380.9	1,415.7	1,565.8	1,892.3	1,943.2	2,123.6	2,486.9
FIELD CROPS	86.8	90.8	82.6	96.1	119.8	128.7	181.0	262.8	267.2	262.8
CORN	40.3	43.6	42.1	52.2	72.2	72.7	114.6	164.8	161.2	166.9
OATS	11.4	11.9	10.8	12.5	12.0	11.1	11.3	16.2	19.5	15.4
HAY	16.6	15.2	14.2	13.5	16.4	17.7	23.0	24.4	39.4	35.3
SOYBEANS	7.1	9.3	7.9	10.3	7.5	13.1	19.4	34.5	23.2	20.2
VEGETABLE CROPS	84.3	88.1	86.3	86.5	87.4	92.9	117.9	163.3	171.8	165.2
POTATOES	26.0	23.0	29.2	29.5	25.2	30.2	49.5	62.6	60.2	61.4
SWEET CORN	11.3	15.0	11.0	11.6	14.3	15.5	14.8	21.5	24.5	25.0
GREEN PEAS	16.6	15.7	14.0	15.1	15.8	18.3	14.6	30.0	34.0	23.4
SPECIALTY CROPS	--	--	38.7	34.0	35.2	60.4	85.3	91.6	90.2	110.7
GREENHOUSE AND NURSERY	17.2	16.4	14.0	13.7	13.6	21.8	24.2	28.2	26.7	29.1
CRANBERRIES	7.1	7.1	11.6	7.4	8.0	10.0	10.1	8.8	10.9	12.9
FOREST PRODUCTS	5.8	6.1	3.7	3.6	3.5	20.5	39.7	39.7	39.9	51.3
MISCELLANEOUS CROPS	--	--	1.5	1.4	1.4	1.4	3.1	3.2	2.9	3.0
TOTAL ALL CROPS	208.7	217.4	209.1	218.0	243.8	283.4	387.3	520.9	532.0	541.8
GOVERNMENT PAYMENTS	41.2	51.7	56.3	51.7	36.9	57.1	39.8	13.3	14.1	14.3
TOTAL CASH RECEIPTS	1,436.1	1,510.0	1,586.2	1,650.6	1,696.4	1,906.3	2,319.4	2,477.4	2,669.7	3,042.9

SOURCE: WISCONSIN AGRICULTURAL STATISTICS, WISCONSIN STATISTICAL REPORTING SERVICE

WISCONSIN FARM INCOME AND PRODUCTION EXPENSES
CALENDAR YEARS 1968 THRU 1976

(MILLIONS OF DOLLARS)

INCOME/EXPENSE CLASS	1968	1969	1970	1971	1972	1973	1974	1975	1976
FARM MARKETINGS	1,458.3	1,529.8	1,598.9	1,659.5	1,849.2	2,279.6	2,463.8	2,655.6	3,028.6
GOVERNMENT PAYMENTS	51.7	56.3	51.7	36.9	57.1	39.8	13.3	14.1	14.3
NON-MONEY INCOME	124.8	136.1	142.2	155.9	168.2	193.6	243.8	260.4	274.3
OTHER FARM INCOME	10.8	11.2	11.0	12.9	13.3	16.3	19.8	24.5	27.1
GROSS FARM INCOME	1,645.6	1,733.4	1,803.8	1,865.2	2,087.8	2,529.3	2,740.8	2,954.7	3,344.3
FEED	186.4	206.6	236.3	235.4	237.0	354.1	456.6	413.2	484.6
LIVESTOCK	14.9	18.0	21.4	19.5	26.9	36.1	30.1	27.8	27.2
SEED	27.1	28.1	26.9	30.4	31.6	40.7	57.5	65.7	69.8
FERTILIZER AND LIME	56.3	52.9	53.2	59.8	63.7	76.6	148.5	163.0	157.9
HIRED LABOR	72.9	79.6	82.0	84.2	91.3	99.6	131.7	140.6	132.0
MAINTENANCE - CAPITAL ITEMS	143.8	146.7	147.9	156.5	154.7	173.0	220.0	245.0	266.0
MISCELLANEOUS	216.8	224.6	242.4	259.9	275.9	297.5	346.5	399.7	437.1
TOTAL CURRENT OPERATING EXPENSES	718.2	756.5	810.1	845.7	881.1	1,077.6	1,391.0	1,454.9	1,574.5
FARM CAPITAL--DEPRECIATION/CONSUMPTION	221.9	230.4	241.1	265.2	276.1	305.1	381.8	455.4	481.1
PROPERTY TAXES	102.5	107.7	115.6	125.7	124.5	121.6	147.0	170.5	178.6
MORTGAGE DEBT INTEREST	39.2	39.6	46.5	51.2	58.7	69.9	86.8	102.9	115.2
NON-FARM LANDLORDS--NET RENT	24.6	20.6	18.5	17.0	27.4	33.3	36.7	38.3	27.0
GRAND TOTAL PRODUCTION EXPENSES	1,106.4	1,154.8	1,231.8	1,304.8	1,367.8	1,607.5	2,043.3	2,222.1	2,376.4
REALIZED NET INCOME	539.2	578.6	572.0	560.4	720.0	921.8	697.5	732.6	967.8
FARM INVENTORIES--NET CHANGE	25.9	-4.3	8.2	81.1	-34.9	-6.3	28.1	39.9	-285.0
TOTAL NET INCOME	565.1	574.3	580.2	641.5	685.1	915.5	725.6	772.5	682.9

SOURCE: WISCONSIN AGRICULTURAL STATISTICS, WISCONSIN STATISTICAL REPORTING SERVICE

WISCONSIN FARM MARKETINGS OF LIVESTOCK, POULTRY
AND RELATED PRODUCTS, CALENDAR YEARS 1968 THRU 1977

MARKETINGS	1968	1969	1970	1971	1972	1973	1974	1975	1976	1977
CATTLE (1,000 HEAD)	825	801	777	760	803	746	728	923	997	840
CALVES (1,000 HEAD)	1,152	1,105	1,022	1,011	1,009	903	813	964	1,087	1,055
HOGS (1,000 HEAD)	3,280	3,167	3,226	3,437	3,040	2,557	2,636	2,360	2,364	2,492
SHEEP (1,000 HEAD)	19	22	18	12	15	16	11	12	16	3
LAMBS (1,000 HEAD)	118	110	103	90	94	80	71	62	64	65
WOOL (1,000 POUNDS)	1,145	1,124	1,010	960	951	822	734	680	596	636
EGGS (MILLION EGGS)	1,198	1,090	1,134	1,309	1,287	1,242	1,162	1,174	1,078	967
TURKEYS (1,000 POUNDS)	73,802	59,167	66,640	64,013	78,176	81,620	91,053	95,922	91,912	107,554
BROILERS (1,000 POUNDS)	56,952	60,709	61,627	61,295	56,459	62,139	47,351	45,375	51,597	43,628
MILK - MFG. GRADE (MILLION POUNDS)	9,443	8,544	8,189	8,054	7,770	7,351	7,133	6,703	6,882	6,885
CHEESE FACTORIES (MILLION LBS.)	6,382	6,298	6,704	6,765	6,628	6,249	6,061	5,765	5,919	5,921
CREAMERIES (MILLION LBS.)	894	903	619	564	384	341	329	201	206	276
CONDENSERIES (MILLION LBS.)	162	142	63	0	0	0	0	0	0	0
OTHER PRODUCTS (MILLION LBS.)	2,005	1,201	803	725	758	761	743	737	757	688
MILK - GRADE A (MILLION LBS.)	8,148	8,913	9,667	10,251	10,894	10,537	11,033	11,652	12,873	13,630
QUALITY HANDLERS (MILLION LBS.)	993	1,014	972	1,132	1,021	1,138	1,303	1,337	667	644
FEDERAL HANDLERS (MILLION LBS.)	7,155	7,899	8,695	9,119	9,873	9,399	9,730	10,315	12,206	12,986

SOURCE: WISCONSIN AGRICULTURAL STATISTICS, WISCONSIN STATISTICAL REPORTING SERVICE

WISCONSIN DAIRY PRODUCTS PRODUCTION
BY TYPE OF PRODUCT, CALENDAR YEARS 1968 THRU 1977

DAIRY PRODUCTS	1968	1969	1970	1971	1972	1973	1974	1975	1976	1977
BUTTER (1)	225,518	207,528	198,832	202,320	198,699	179,406	193,067	214,276	230,211	256,504
AMERICAN CHEESE (1)	586,525	579,972	652,340	671,417	731,704	720,104	764,420	705,995	835,505	869,291
SWISS CHEESE (1)	33,771	35,801	38,201	35,312	37,747	32,764	29,795	33,349	36,508	36,884
BRICK AND MUENSTER CHEESE (1)	35,796	37,636	40,798	45,584	50,176	52,780	55,652	55,365	56,253	54,378
ITALIAN CHEESE	135,085	153,710	154,343	165,566	179,435	199,674	217,017	230,886	240,031	243,469
LIMBURGER CHEESE	1,238	1,281	1,190	1,097	1,180	1,728	1,878	1,601	N.A.	N.A.
ICE CREAM (2)	22,225	21,330	21,411	20,010	18,893	16,006	17,013	19,642	18,253	17,842
ICE MILK (2)	5,216	5,826	6,207	5,052	4,893	5,431	6,658	7,614	6,289	7,511
CURD COTTAGE CHEESE (1)	41,069	42,304	39,437	39,971	43,644	40,597	39,708	37,384	38,928	42,356
CREAMED COTTAGE CHEESE (1)	50,159	52,459	54,020	54,236	60,241	57,844	55,237	57,670	60,685	67,444
CONDENSED MILK BULK										
SWEETENED, WHOLE (1)	30,088	33,240	24,914	31,174	60,035	60,086	55,414	59,583	69,456	58,355
UNSWEETENED, WHOLE (1)	32,289	29,096	28,931	26,911	24,805	41,987	57,318	34,434	41,916	31,822
SWEETENED, SKIM (1)	45,204	53,316	50,266	42,227	40,404	48,614	33,938	25,294	29,654	30,695
UNSWEETENED, SKIM (1)	99,404	137,249	153,766	184,122	182,994	127,012	92,828	108,382	120,323	126,859
BUTTERMILK, SKIM (1)	N.A.	N.A.	N.A.	N.A.	N.A.	N.A.	9,094	18,904	16,542	18,607
DRY PRODUCTS										
WHOLE MILK (1)	9,110	5,843	3,909	4,637	5,378	4,527	2,575	1,782	355	N.A.
SKIM MILK--HUMAN FOOD (1)	253,538	208,830	186,677	181,100	139,901	89,242	108,243	114,695	105,994	140,573
SKIM MILK--ANIMAL FEED (1)	2,005	2,444	860	842	609	446	411	785	550	590
BUTTERMILK (1)	15,102	13,178	12,459	9,350	8,156	8,573	11,436	10,112	16,111	19,460
MALTED MILK POWDER (1)	20,354	18,636	19,368	17,649	16,515	16,263	14,187	11,332	10,738	10,889

(1) THOUSANDS OF POUNDS
(2) THOUSANDS OF GALLONS
N.A. - NOT AVAILABLE

SOURCE: WISCONSIN AGRICULTURAL STATISTICS, WISCONSIN STATISTICAL REPORTING SERVICE

WISCONSIN FARM PRODUCTION OF FRUITS AND VEGETABLES
BY SPECIALTY CROP, CALENDAR YEARS 1968 THRU 1977

SPECIALTY CROP	1968	1969	1970	1971	1973	1974	1975	1976	1977	1978
FRESH CABBAGE (1,000 CWT.)	532	524	602	620	471	470	481	805	508	636
SAUERKRAUT CABBAGE (1,000 CWT.)	1,292	1,303	1,542	1,381	1,225	1,151	1,375	1,423	1,531	1,489
LETTUCE (1,000 CWT.)	399	360	336	352	189	275	220	108	322	322
COMMERCIAL DRY ONIONS (1,000 CWT.)	450	320	442	376	375	392	364	312	413	348
MINT FOR OIL (1,000 POUNDS)	330	416	611	443	135	204	380	338	447	345
STRAWBERRIES (1,000 CWT.)	40	48	42	44	32	38	38	39	35	31
COMMERCIAL APPLES (MILLION LBS.)	58	61	58	65	65	50	65	64	52	56
CHERRIES (TONS)	6,000	3,040	4,390	8,500	5,220	2,400	5,350	5,200	2,950	6,100
MAPLE SYRUP (1,000 GALLONS)	100	65	100	56	63	84	80	62	66	130
CRANBERRIES (1,000 BBLS.)	438	746	702	742	805	756	870	837	1,004	870
GREEN LIMA BEANS - PROCESSING (TONS)	8,700	8,400	6,400	6,650	5,250	6,900	5,000	11,400	4,600	6,900
GREEN PEAS--PROCESSING (TONS)	156,500	134,300	137,600	146,350	163,750	121,950	172,650	161,200	119,600	146,200
CUCUMBERS--PICKLES (TONS)	54,040	42,150	49,000	41,350	42,950	51,050	44,550	43,350	44,500	58,550
SWEET CORN--PROCESSING (TONS)	553,300	423,750	449,250	538,800	515,300	510,500	452,300	517,700	543,850	596,000
SNAP BEANS--PROCESSING (TONS)	90,600	95,350	99,650	129,750	121,500	137,600	155,550	143,200	170,250	185,450
COMMERCIAL CARROTS (1,000 CWT.)	1,162	1,120	1,233	1,190	943	1,851	1,930	1,457	1,262	1,636
CANNING BEETS (TONS)	92,400	72,600	60,500	67,650	63,000	60,600	86,250	90,300	58,400	95,000

SOURCE: WISCONSIN AGRICULTURAL STATISTICS, WISCONSIN STATISTICAL REPORTING SERVICE

NUMBER OF LIVESTOCK ON WISCONSIN FARMS AS OF JANUARY 1ST.
BY TYPE OF LIVESTOCK, CALENDAR YEARS 1969 THRU 1978

(THOUSANDS OF HEAD)

LIVESTOCK CLASS	1969	1970	1971	1972	1973	1974	1975	1976	1977	1978
MILK COWS & HEIFERS THAT HAVE CALVED	N.A.	1,815	1,814	1,832	1,825	1,796	1,810	1,812	1,800	1,810
MILK HEIFERS 500+ LBS. FOR REPLACEMENT	N.A.	642	662	682	705	700	710	714	688	696
BEEF COWS & HEIFERS THAT HAVE CALVED	N.A.	265	289	313	313	312	345	350	299	220
BEEF HEIFERS 500+ LBS. FOR REPLACEMENT	N.A.	102	100	98	99	101	107	91	81	45
OTHER HEIFERS 500+ LBS.	N.A.	139	143	139	139	163	139	132	128	115
STEERS 500+ LBS.	N.A.	245	273	278	284	326	399	350	304	308
BULLS 500+ LBS.	N.A.	44	45	47	47	48	46	50	47	41
HEIFERS & STEERS UNDER 500 LBS.	N.A.	824	832	852	871	954	1,084	1,051	928	865
TOTAL - ALL CATTLE AND CALVES	4,076	4,076	4,158	4,241	4,283	4,400	4,640	4,550	4,275	4,100
HOGS AND PIGS (1)	1,768	1,680	1,932	1,777	1,475	1,575	1,400	1,150	1,250	1,400
STOCK SHEEP AND LAMBS	147	134	125	120	109	98	92	83	72	73
EWES 1+ YEARS	116	105	98	95	88	78	74	66	57	58
EWE LAMBS	21	19	18	16	14	13	13	12	11	12
RAMS & WETHERS 1+ YEARS	6	6	5	5	4	4	3	3	2	2
RAMS & WETHER LAMBS	4	4	4	4	3	3	2	2	2	1
SHEEP AND LAMBS ON FEED	35	33	26	21	15	14	13	13	8	9
TOTAL - ALL SHEEP AND LAMBS	182	167	151	141	124	112	105	96	80	82
HENS	2,942	2,433	2,562	3,150	3,213	2,924	2,836	2,622	2,375	1,800
PULLETS	3,590	3,660	4,781	4,217	3,777	3,823	3,918	4,196	3,691	3,897
OTHER CHICKENS	94	84	90	66	59	74	41	61	64	44
TOTAL - ALL CHICKENS (1)(2)	6,626	6,177	7,433	7,433	7,049	6,821	6,795	6,879	6,130	5,741

(1) DECEMBER 1ST OF PREVIOUS YEAR
(2) DOES NOT INCLUDE COMMERCIAL BROILERS

SOURCE: WISCONSIN AGRICULTURAL STATISTICS, WISCONSIN STATISTICAL REPORTING SERVICE

TABLE A-7

MARKET VALUE OF ALL AGRICULTURAL PRODUCTS SOLD

CALENDAR YEARS 1959, 1964, 1969, 1974

(THOUSANDS OF DOLLARS)

COUNTY	1959	1964	1969	1974	% CHANGE 1974/1959	% CHANGE 1974/1969
ADAMS	2,829.9	3,759.8	5,220.2	10,578.0	273.8	102.6
ASHLAND	1,658.9	1,885.6	2,144.3	3,214.0	93.7	49.9
BARRON	22,785.5	24,998.5	35,257.6	61,100.0	168.2	73.3
BAYFIELD	3,161.3	3,220.9	3,319.3	5,318.0	68.2	60.2
BROWN	16,775.3	21,715.5	26,872.4	40,162.0	139.4	49.5
BUFFALO	13,138.9	15,143.5	21,713.5	36,177.0	175.3	66.6
BURNETT	3,388.0	3,580.8	4,087.5	6,650.0	96.3	62.7
CALUMET	12,454.6	15,605.5	20,225.5	32,554.0	161.4	61.0
CHIPPEWA	17,053.5	19,899.5	27,865.6	45,682.0	167.9	63.9
CLARK	26,794.9	27,465.5	36,528.6	55,960.0	108.8	53.2
COLUMBIA	22,868.9	24,809.5	36,075.1	59,002.0	158.0	63.6
CRAWFORD	10,339.8	10,662.5	15,301.2	22,469.0	117.3	46.8
DANE	49,454.3	51,530.5	75,713.9	135,334.0	173.7	78.7
DODGE	34,505.6	40,018.5	53,767.4	88,131.0	155.4	63.9
DOOR	10,266.0	11,460.5	12,127.2	18,891.0	84.0	55.8
DOUGLAS	2,480.1	2,539.5	2,988.4	4,225.0	70.4	41.4
DUNN	17,601.8	18,669.5	26,702.2	46,193.0	162.4	73.0
EAU CLAIRE	10,341.5	11,255.5	14,804.5	23,819.0	130.3	60.9
FLORENCE	653.6	910.6	1,125.7	1,530.0	134.1	35.9
FOND DU LAC	25,643.0	31,574.5	42,727.9	68,987.0	169.0	61.5
FOREST	1,134.0	1,044.4	1,044.9	1,650.0	45.5	57.9
GRANT	29,820.4	34,638.5	58,200.2	87,280.0	192.7	50.0
GREEN	22,608.6	26,877.5	41,033.6	55,581.0	145.8	35.5
GREEN LAKE	8,941.3	9,836.6	14,972.1	22,887.0	156.0	52.9
IOWA	19,547.2	21,500.5	33,314.8	47,944.0	145.3	43.9
IRON	447.4	555.7	599.3	1,049.0	134.5	75.0
JACKSON	10,594.0	10,310.5	14,620.8	21,971.0	107.4	50.3
JEFFERSON	19,978.2	23,961.5	33,144.1	52,164.0	161.1	57.4
JUNEAU	7,636.5	7,472.8	9,866.9	15,833.0	107.3	60.5
KENOSHA	9,610.8	11,000.5	13,239.6	19,873.0	106.8	50.1
KEWAUKEE	9,978.1	12,118.5	17,228.1	28,373.0	184.4	64.7
LA CROSSE	9,672.5	11,208.5	14,812.6	25,013.0	158.6	68.9
LAFAYETTE	21,395.0	25,930.5	41,797.9	61,652.0	188.2	47.5
LANGLADE	9,590.7	13,576.5	12,198.6	21,972.0	129.1	80.1
LINCOLN	5,080.2	5,611.9	7,194.2	10,969.0	115.9	52.5
MANITOWOC	18,715.4	21,859.5	29,622.1	49,841.0	166.3	68.3
MARATHON	32,455.8	38,715.5	48,785.5	76,776.0	136.6	57.4
MARINETTE	6,823.6	7,548.7	8,190.9	15,123.0	121.6	84.6
MARQUETTE	5,453.6	5,962.1	8,271.5	17,498.0	220.9	111.5
MENOMINEE	NO DATA	30.3	NO DATA	41.0	NO DATA	NO DATA
MILWAUKEE	5,932.0	5,291.8	4,422.6	5,585.0	-5.8	26.3
MONROE	15,534.0	17,283.5	22,938.1	36,760.0	136.6	60.3
OCONTO	12,933.2	13,944.5	17,735.5	28,588.0	121.0	61.2
ONEIDA	1,880.1	3,113.1	2,487.5	4,172.0	121.9	67.7
OUTAGAMIE	22,928.3	23,960.5	31,783.2	53,506.0	133.4	68.3
OZAUKEE	7,854.1	9,262.5	10,932.1	15,069.0	91.9	37.8
PEPIN	4,498.9	4,758.7	7,161.3	11,237.0	149.8	56.9
PIERCE	14,666.7	14,477.5	21,274.2	35,494.0	142.0	66.8
POLK	15,276.1	16,696.5	22,966.3	37,287.0	144.1	62.4
PORTAGE	12,818.6	22,211.5	20,779.1	38,449.0	199.9	85.0
PRICE	4,363.2	5,087.0	5,866.0	9,053.0	107.5	54.3
RACINE	10,296.7	14,769.5	19,233.2	32,530.0	215.9	69.1
RICHLAND	12,886.5	14,370.5	19,411.9	28,241.0	119.2	45.5
ROCK	30,106.1	32,854.5	40,038.6	67,596.0	124.5	68.8
RUSK	7,084.0	7,574.2	9,745.1	15,182.0	114.3	55.8
ST. CROIX	18,747.1	19,865.5	27,846.1	45,065.0	140.4	61.8
SAUK	19,482.6	23,242.5	32,087.1	54,507.0	179.8	69.9
SAWYER	2,176.6	2,744.1	3,641.7	3,505.0	61.0	-3.8
SHAWANO	18,923.3	20,493.5	24,968.2	44,227.0	133.7	77.1
SHEBOYGAN	18,618.3	22,169.5	25,618.7	41,778.0	124.4	63.1
TAYLOR	10,070.0	12,408.5	15,459.0	23,631.0	134.7	52.9
TREMPEALEAU	17,208.6	19,699.5	28,705.5	48,947.0	184.4	70.5
VERNON	18,651.2	21,432.5	26,408.9	47,580.0	155.1	80.2
VILAS	413.2	846.3	1,521.3	1,514.0	266.4	-.5
WALWORTH	22,129.4	26,323.5	29,512.0	47,777.0	115.9	61.9
WASHBURN	3,659.7	4,155.4	4,353.5	5,762.0	57.4	32.4
WASHINGTON	13,541.8	16,009.5	19,958.9	29,139.0	115.2	46.0
WAUKESHA	14,732.0	15,331.5	15,541.4	24,306.0	65.0	56.4
WAUPACA	14,752.8	17,074.5	21,982.4	34,109.0	131.2	55.2
WAUSHARA	8,392.3	10,664.5	13,511.2	27,039.0	222.2	100.1
WINNEBAGO	13,898.8	15,874.5	18,443.8	29,992.0	115.8	62.6
WOOD	12,968.9	13,001.5	16,388.5	26,707.0	105.9	63.0
STATE TOTAL	961,103.8	1097,459.3	1455,428.6	2353,800.0	144.9	61.7

SOURCE: WISCONSIN CENSUS OF AGRICULTURE, U.S. BUREAU OF THE CENSUS

TABLE A-8

TOTAL NUMBER OF FARMS

CALENDAR YEARS 1959, 1964, 1969, 1974

COUNTY	1959	1964	1969	1974	% CHANGE 1974/1959	% CHANGE 1974/1969
ADAMS	729	608	463	446	-38.8	-3.7
ASHLAND	610	537	341	315	-48.4	-7.6
BARRON	3,106	2,768	2,306	2,035	-34.5	-11.8
BAYFIELD	897	822	492	491	-45.3	-.2
BROWN	2,388	2,172	1,886	1,632	-31.7	-13.5
BUFFALO	1,524	1,436	1,264	1,201	-21.2	-5.0
BURNETT	938	790	563	524	-44.1	-6.9
CALUMET	1,595	1,493	1,331	1,208	-24.3	-9.2
CHIPPEWA	2,717	2,468	2,083	1,920	-29.3	-7.8
CLARK	3,876	3,484	2,980	2,652	-31.6	-11.0
COLUMBIA	2,309	2,106	1,859	1,832	-20.7	-1.5
CRAWFORD	1,480	1,344	1,207	1,150	-22.3	-4.7
DANE	4,614	4,251	3,706	3,557	-22.9	-4.0
DODGE	3,641	3,410	2,879	2,701	-25.8	-6.2
DOOR	1,847	1,705	1,278	1,160	-37.2	-9.2
DOUGLAS	637	609	347	361	-43.3	4.0
DUNN	2,555	2,366	2,026	1,896	-25.8	-6.4
EAU CLAIRE	1,657	1,541	1,244	1,205	-27.3	-3.1
FLORENCE	185	154	104	106	-42.7	1.9
FOND DU LAC	3,029	2,768	2,429	2,275	-24.9	-6.3
FOREST	294	243	158	162	-44.9	2.5
GRANT	3,223	3,012	2,840	2,660	-17.5	-6.3
GREEN	2,059	1,921	1,789	1,641	-20.3	-8.3
GREEN LAKE	1,043	961	877	808	-22.5	-7.9
IOWA	1,998	1,794	1,552	1,429	-28.5	-7.9
IRON	149	117	66	53	-64.4	-19.7
JACKSON	1,457	1,351	1,087	1,037	-28.8	-4.6
JEFFERSON	2,414	2,238	2,073	1,911	-20.8	-7.8
JUNEAU	1,304	1,160	1,000	919	-29.5	-8.1
KENOSHA	966	818	699	623	-35.5	-10.9
KEWAUKEE	1,687	1,577	1,378	1,306	-22.6	-5.2
LA CROSSE	1,300	1,141	1,024	1,008	-22.5	-1.6
LAFAYETTE	1,935	1,746	1,530	1,466	-24.2	-4.2
LANGLADE	1,071	972	748	660	-38.4	-11.8
LINCOLN	1,184	992	719	709	-40.1	-1.4
MANITOWOC	2,886	2,610	2,281	2,097	-27.3	-8.1
MARATHON	5,022	4,629	3,772	3,444	-31.4	-8.7
MARINETTE	1,581	1,302	971	933	-41.0	-3.9
MARQUETTE	922	779	665	637	-30.9	-4.2
MENOMINEE	NO DATA	10	NO DATA	4	NO DATA	NO DATA
MILWAUKEE	557	409	245	233	-58.2	-4.9
MONROE	2,453	2,283	1,883	1,851	-24.5	-1.7
OCONTO	2,209	2,015	1,614	1,491	-32.5	-7.6
ONEIDA	225	219	118	123	-45.3	4.2
OUTAGAMIE	2,793	2,494	2,140	2,025	-27.5	-5.4
OZAUKEE	989	871	759	659	-33.4	-13.2
PEPIN	673	641	548	525	-22.0	-4.2
PIERCE	2,057	1,875	1,652	1,594	-22.5	-3.5
POLK	2,773	2,491	2,101	2,097	-24.4	-.2
PORTAGE	2,136	1,688	1,352	1,380	-35.4	2.1
PRICE	1,261	1,106	775	689	-45.4	-11.1
RACINE	1,305	1,193	1,020	936	-28.3	-8.2
RICHLAND	1,893	1,755	1,515	1,407	-25.7	-7.1
ROCK	2,765	2,479	1,990	1,839	-33.5	-7.6
RUSK	1,434	1,297	980	895	-37.6	-8.7
ST. CROIX	2,352	2,141	1,845	1,784	-24.1	-3.3
SAUK	2,495	2,322	2,044	1,832	-26.6	-10.4
SAWYER	528	482	329	256	-51.5	-22.2
SHAWANO	2,906	2,622	2,010	2,062	-29.0	2.6
SHEBOYGAN	2,506	2,306	1,869	1,636	-34.7	-12.5
TAYLOR	2,082	1,861	1,437	1,296	-37.8	-9.8
TREMPEALEAU	2,423	2,238	1,908	1,796	-25.9	-5.9
VERNON	3,215	2,968	2,503	2,563	-20.3	2.4
VILAS	100	107	66	60	-40.0	-9.1
WALWORTH	1,919	1,737	1,354	1,261	-34.3	-6.9
WASHBURN	773	695	461	454	-41.3	-1.5
WASHINGTON	1,850	1,715	1,432	1,300	-29.7	-9.2
WAUKESHA	1,883	1,671	1,224	1,130	-40.0	-7.7
WAUPACA	2,473	2,230	1,974	1,812	-26.7	-8.2
WAUSHARA	1,385	1,182	983	1,013	-26.9	3.1
WINNEBAGO	1,817	1,597	1,349	1,247	-31.4	-7.6
WOOD	2,156	1,921	1,473	1,476	-31.5	.2
STATE TOTAL	131,215	118,816	98,970	92,896	-29.2	-6.1

SOURCE: WISCONSIN CENSUS OF AGRICULTURE, U.S. BUREAU OF THE CENSUS

TABLE A-9

RATIO OF MARKET VALUE OF ALL AGRICULTURAL PRODUCTS SOLD
TO TOTAL NUMBER OF FARMS
CALENDAR YEARS 1959, 1964, 1969, 1974

COUNTY	1959	1964	1969	1974	% CHANGE 1974/1959	% CHANGE 1974/1969
ADAMS	3,882	6,184	11,275	23,717	510.9	110.4
ASHLAND	2,720	3,511	6,288	10,203	275.1	62.3
BARRON	7,336	9,031	15,290	30,025	309.3	96.4
BAYFIELD	3,524	3,918	6,747	10,831	207.3	60.5
BROWN	7,025	9,998	14,248	24,609	250.3	72.7
BUFFALO	8,621	10,546	17,178	30,122	249.4	75.4
BURNETT	3,612	4,533	7,260	12,691	251.4	74.8
CALUMET	7,809	10,452	15,196	26,949	245.1	77.3
CHIPPEWA	6,277	8,063	13,378	23,793	279.1	77.9
CLARK	6,913	7,883	12,258	21,101	205.2	72.1
COLUMBIA	9,904	11,780	19,406	32,206	225.2	66.0
CRAWFORD	6,986	7,933	12,677	19,538	179.7	54.1
DANE	10,718	12,122	20,430	38,047	255.0	86.2
DODGE	9,477	11,736	18,676	32,629	244.3	74.7
DOOR	5,558	6,722	9,489	16,285	193.0	71.6
DOUGLAS	3,893	4,170	8,612	11,704	200.6	35.9
DUNN	6,889	7,891	13,180	24,363	253.7	84.8
EAU CLAIRE	6,241	7,304	11,901	19,767	216.7	66.1
FLORENCE	3,533	5,913	10,824	14,434	308.5	33.4
FOND DU LAC	8,466	11,407	17,591	30,324	258.2	72.4
FOREST	3,857	4,298	6,613	10,185	164.1	54.0
GRANT	9,252	11,500	20,493	32,812	254.6	60.1
GREEN	10,980	13,991	22,937	33,870	208.5	47.7
GREEN LAKE	8,573	10,236	17,072	28,325	230.4	65.9
IOWA	9,783	11,985	21,466	33,551	243.0	56.3
IRON	3,003	4,750	9,080	19,792	559.1	118.0
JACKSON	7,271	7,632	13,451	21,187	191.4	57.5
JEFFERSON	8,276	10,707	15,988	27,297	229.8	70.7
JUNEAU	5,856	6,442	9,867	17,229	194.2	74.6
KENOSHA	9,949	13,448	18,941	31,899	220.6	68.4
KEWAUKEE	5,915	7,685	12,502	21,725	267.3	73.8
LA CROSSE	7,440	9,823	14,465	24,814	233.5	71.5
LAFAYETTE	11,057	14,851	27,319	42,055	280.3	53.9
LANGLADE	8,955	13,968	16,308	33,291	271.8	104.1
LINCOLN	4,291	5,657	10,006	15,471	260.5	54.6
MANITOWOC	6,485	8,375	12,986	23,768	266.5	83.0
MARATHON	6,463	8,364	12,934	22,293	244.9	72.4
MARINETTE	4,316	5,798	8,436	16,209	275.6	92.1
MARQUETTE	5,915	7,654	12,438	27,469	364.4	120.8
MENOMINEE	NO DATA	3,030	NO DATA	10,250	NO DATA	NO DATA
MILWAUKEE	10,650	12,938	18,051	23,970	125.1	32.8
MONROE	6,333	7,571	12,182	19,860	213.6	63.0
OCONTO	5,855	6,920	10,989	19,174	227.5	74.5
ONEIDA	8,356	14,215	21,081	33,919	305.9	60.9
OUTAGAMIE	8,209	9,607	14,852	26,423	221.9	77.9
OZAUKEE	7,941	10,634	14,403	22,866	187.9	58.8
PEPIN	6,685	7,424	13,068	21,404	220.2	63.8
PIERCE	7,130	7,721	12,878	22,267	212.3	72.9
POLK	5,509	6,703	10,931	17,781	222.8	62.7
PORTAGE	6,001	13,158	15,369	27,862	364.3	81.3
PRICE	3,460	4,599	7,569	13,139	279.7	73.6
RACINE	7,890	12,380	18,856	34,754	340.5	84.3
RICHLAND	6,807	8,188	12,813	20,072	194.9	56.7
ROCK	10,888	13,253	20,120	36,757	237.6	82.7
RUSK	4,940	5,840	9,944	16,963	243.4	70.6
ST. CROIX	7,971	9,279	15,093	25,261	216.9	67.4
SAUK	7,809	10,010	15,698	29,753	281.0	89.5
SAWYER	4,122	5,693	11,069	13,691	232.1	23.7
SHAWANO	6,512	7,816	12,422	21,449	229.4	72.7
SHEBOYGAN	7,429	9,614	13,707	25,537	243.7	86.3
TAYLOR	4,837	6,668	10,758	18,234	277.0	69.5
TREMPEALEAU	7,102	8,802	15,045	27,253	283.7	81.1
VERNON	5,801	7,221	10,551	18,564	220.0	75.9
VILAS	4,132	7,909	23,050	25,233	510.7	9.5
WALWORTH	11,532	15,155	21,796	37,888	228.5	73.8
WASHBURN	4,734	5,979	9,444	12,692	168.1	34.4
WASHINGTON	7,320	9,335	13,938	22,415	206.2	60.8
WAUKESHA	7,824	9,175	12,697	21,510	174.9	69.4
WAUPACA	5,966	7,657	11,136	18,824	215.5	69.0
WAUSHARA	6,059	9,022	13,745	26,692	340.5	94.2
WINNEBAGO	7,649	9,940	13,672	24,051	214.4	75.9
WOOD	6,015	6,768	11,126	18,094	200.8	62.6
STATE TOTAL	7,325	9,237	14,706	25,338	245.9	72.3

SOURCE: WISCONSIN CENSUS OF AGRICULTURE, U.S. BUREAU OF THE CENSUS

FIGURE A-1

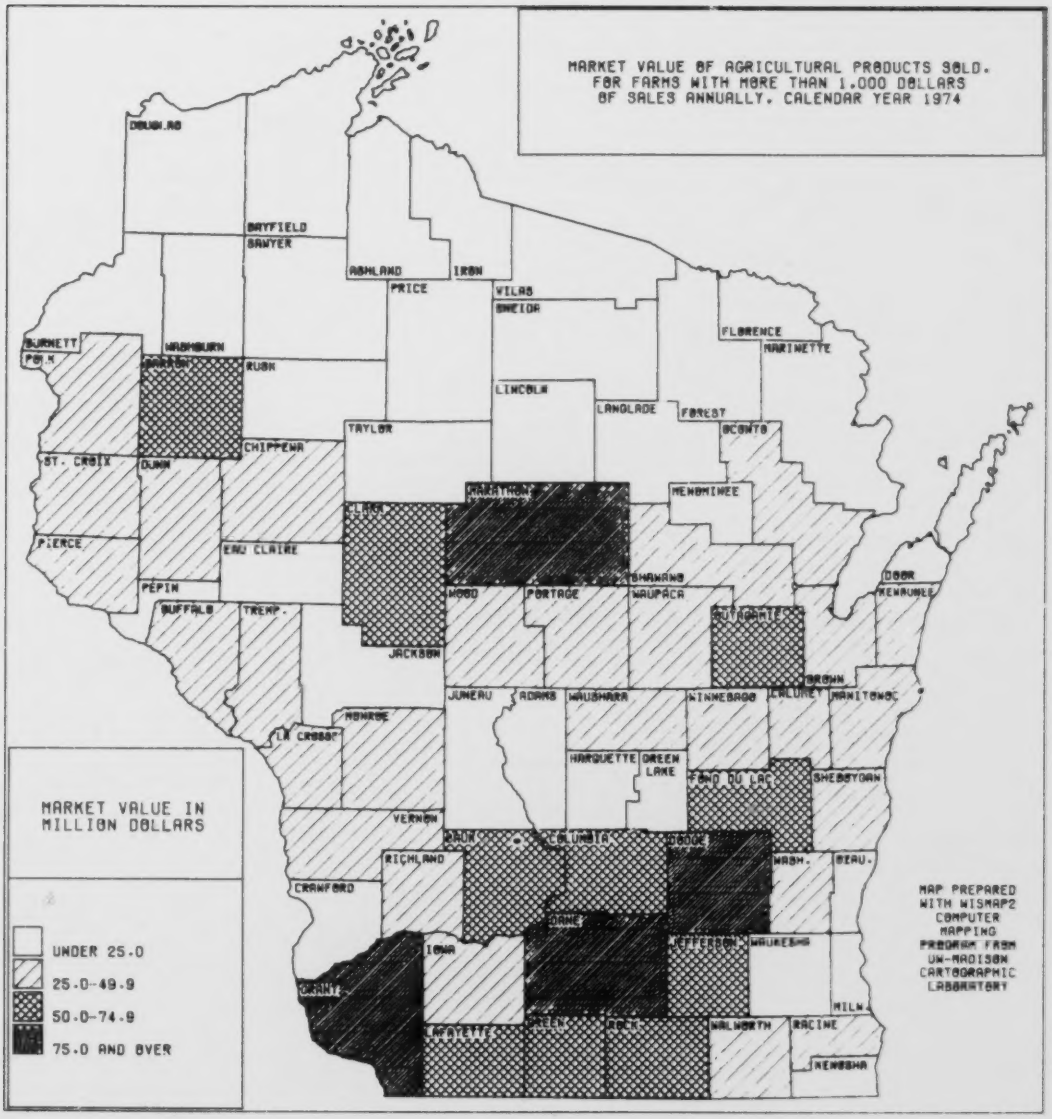
MARKET VALUE OF AGRICULTURAL PRODUCTS SOLD.
FOR FARMS WITH MORE THAN 1,000 DOLLARS
OF SALES ANNUALLY. CALENDAR YEAR 1974
DOUGLAS
BAYFIELD
SAWYER
ASHLAND
IRON
PRICE
VILAS
ONEIDA
FLORENCE
MARINETTE
BURNETT
POLK
WASHBURN
BARRON
RUSK
LINCOLN
LANGLADE
FOREST
OCONTO
TAYLOR
CHIPPEWA
ST. CROIX
DUNN
MENOMINEE
CLARK
MARATHON
PIERCE
EAU CLAIRE
SHAWANO
DOOR
KEWAUNEE
PEPIN
BUFFALO
TREMP.
MOOD
PORTAGE
WAUPACA
OUTAGAMIE
JACKSON
BROWN
JUNEAU
ADAMS
WAUSHARA
WINNEBAGO
CALUMET
MANITOWOC
MONROE
LA CROSSE
MARQUETTE
GREEN LAKE
FOND DU LAC
SHEBOYGAN
VERNON
COLUMBIA
DODGE
RICHLAND
WASH.
BEAU.
CRAWFORD
DANE
IOWA
JEFFERSON
WAUKESHA
GRANT
MILW.
LAFAYETTE
GREEN
ROCK
WALWORTH
RACINE
KENOSHA
MARKET VALUE IN
MILLION DOLLARS
UNDER 25.0
25.0-49.9
50.0-74.9
75.0 AND OVER
MAP PREPARED
WITH WISMAP2
COMPUTER
MAPPING
PROGRAM FROM
UW-MADISON
CARTOGRAPHIC
LABORATORY

TABLE A-10

RATIO OF MARKET VALUE OF ALL AGRICULTURAL PRODUCTS SOLD TO TOTAL NUMBER OF FARMS
FOR FARMS WITH SALES OF $1,000 OR MORE ANNUALLY, CALENDAR YEARS 1969 AND 1974

COUNTY	TOTAL MARKET VALUE (THOUSANDS OF DOLLARS) 1969	1974	% CHANGE	TOTAL NUMBER OF FARMS 1969	1974	% CHANGE	MARKET VALUE PER FARM 1969	1974	% CHANGE
ADAMS	5,179	10,573	104.2	355	424	19.4	14,589	24,936	70.9
ASHLAND	2,118	3,209	51.5	281	299	6.4	7,537	10,732	42.3
BARRON	35,151	61,092	73.8	2,021	1,980	-2.0	17,393	30,855	77.3
BAYFIELD	3,275	5,311	62.2	399	456	14.3	8,208	11,647	41.8
BROWN	26,786	40,135	49.8	1,668	1,558	-6.6	16,059	25,761	60.4
BUFFALO	21,664	36,170	67.0	1,154	1,180	2.3	18,773	30,653	63.2
BURNETT	4,038	6,644	64.5	411	497	20.9	9,825	13,368	36.0
CALUMET	20,185	32,543	61.2	1,237	1,181	-4.5	16,318	27,555	68.8
CHIPPEWA	27,765	45,670	64.5	1,845	1,865	1.1	15,049	24,488	62.7
CLARK	36,396	55,940	53.7	2,669	2,565	-3.9	13,637	21,809	59.9
COLUMBIA	35,968	58,985	64.0	1,615	1,763	9.2	22,271	33,457	50.2
CRAWFORD	15,261	22,466	47.2	1,118	1,140	2.0	13,650	19,707	44.3
DANE	75,568	135,300	79.0	3,338	3,410	2.2	22,639	39,677	75.2
DODGE	53,670	88,107	64.2	2,663	2,600	-2.4	20,154	33,887	68.1
DOOR	12,053	18,879	56.6	1,073	1,114	3.8	11,233	16,947	50.8
DOUGLAS	2,955	4,221	42.8	280	344	22.9	10,554	12,270	16.2
DUNN	26,590	46,178	73.7	1,755	1,836	4.6	15,151	25,151	66.0
EAU CLAIRE	14,709	23,809	61.9	1,018	1,162	14.1	14,449	20,490	41.8
FLORENCE	1,116	1,530	37.1	84	104	23.8	13,286	14,712	10.7
FOND DU LAC	42,649	68,962	61.7	2,236	2,186	-2.2	19,074	31,547	65.3
FOREST	1,036	1,649	59.2	130	160	23.1	7,969	10,306	29.3
GRANT	58,149	87,268	50.1	2,689	2,607	-3.0	21,625	33,474	54.7
GREEN	40,996	55,577	35.6	1,693	1,624	-4.1	24,215	34,222	41.3
GREEN LAKE	14,945	22,882	53.1	792	786	-0.8	18,870	29,112	54.2
IOWA	33,270	47,930	44.1	1,436	1,393	-3.0	23,169	34,408	48.5
IRON	590	1,048	77.6	52	51	-1.9	11,346	20,549	81.1
JACKSON	14,558	21,969	50.9	921	1,018	10.5	15,807	21,581	36.5
JEFFERSON	32,993	52,133	58.0	1,720	1,790	4.1	19,182	29,125	51.8
JUNEAU	9,790	15,826	61.7	819	868	6.0	11,954	18,233	52.5
KENOSHA	13,199	19,863	50.5	603	583	-3.3	21,889	34,070	55.6
KEWAUKEE	17,171	28,363	65.2	1,264	1,259	-0.4	13,585	22,528	65.8
LA CROSSE	14,763	25,010	69.4	906	983	8.5	16,295	25,443	56.1
LAFAYETTE	41,781	61,648	47.6	1,483	1,443	-2.7	28,173	42,722	51.6
LANGLADE	12,162	21,966	80.6	658	621	-5.6	18,483	35,372	91.3
LINCOLN	7,156	10,964	53.2	618	675	9.2	11,579	16,243	40.2
MANITOWOC	29,494	49,817	68.9	1,999	1,999	0.0	14,754	24,921	68.9
MARATHON	48,621	76,745	57.8	3,378	3,353	-0.7	14,393	22,888	59.0
MARINETTE	8,127	15,109	85.9	815	882	8.2	9,972	17,130	71.7
MARQUETTE	8,221	17,488	112.7	523	588	12.4	15,719	29,741	89.2
MENOMINEE	NO DATA	41	NO DATA	NO DATA	4	NO DATA	NO DATA	10,250	NODATA
MILWAUKEE	4,392	5,580	27.0	167	206	23.4	26,299	27,087	2.9
MONROE	22,838	36,753	60.9	1,660	1,804	8.7	13,758	20,373	48.0
OCONTO	17,617	28,580	62.2	1,365	1,437	5.3	12,906	19,889	54.1
ONEIDA	2,477	4,169	68.3	92	116	26.1	26,924	35,940	33.4
OUTAGAMIE	31,698	53,490	68.7	1,923	1,964	2.1	16,484	27,235	65.2
OZAUKEE	10,883	15,062	38.4	656	629	-4.1	16,590	23,946	44.3
PEPIN	7,141	11,236	57.3	496	512	3.2	14,397	21,945	52.4
PIERCE	21,187	35,480	67.5	1,434	1,538	7.3	14,775	23,069	56.1
POLK	22,823	37,269	63.3	1,737	2,021	16.4	13,139	18,441	40.3
PORTAGE	20,699	38,434	85.7	1,134	1,302	14.8	18,253	29,519	61.7
PRICE	5,814	9,045	55.6	648	654	0.9	8,972	13,830	54.1
RACINE	19,138	32,515	69.9	812	882	8.6	23,569	36,865	56.4
RICHLAND	19,348	28,231	45.9	1,341	1,364	1.7	14,428	20,697	43.4
ROCK	39,950	67,572	69.1	1,771	1,756	-0.8	22,558	38,481	70.5
RUSK	9,690	15,176	56.6	831	865	4.1	11,661	17,545	50.4
ST. CROIX	27,743	45,046	62.4	1,580	1,702	7.7	17,559	26,467	50.7
SAUK	31,998	54,495	70.3	1,796	1,778	-1.0	17,816	30,650	72.0
SAWYER	3,620	3,502	-3.3	264	246	-6.8	13,712	14,236	3.8
SHAWANO	24,875	44,216	77.8	1,795	1,999	11.4	13,858	22,119	59.6
SHEBOYGAN	25,525	41,755	63.6	1,640	1,561	-4.8	15,564	26,749	71.8
TAYLOR	15,392	23,625	53.5	1,283	1,259	-1.9	11,997	18,765	56.4
TREMPEALEAU	28,626	48,941	71.0	1,715	1,756	2.4	16,692	27,871	66.9
VERNON	26,285	47,558	80.9	2,229	2,488	11.6	11,792	19,115	62.1
VILAS	1,514	1,513	-0.1	48	50	4.2	31,542	30,260	-4.0
WALWORTH	29,459	47,763	62.1	1,209	1,208	-0.1	24,366	39,539	62.2
WASHBURN	4,323	5,759	33.2	378	430	13.8	11,437	13,393	17.1
WASHINGTON	19,874	29,123	46.5	1,216	1,229	1.1	16,344	23,697	44.9
WAUKESHA	15,437	24,278	57.3	967	1,035	7.0	15,964	23,457	46.9
WAUPACA	21,841	34,102	56.1	1,614	1,748	8.3	13,532	19,509	44.1
WAUSHARA	13,435	27,033	101.2	806	975	21.0	16,669	27,726	66.3
WINNEBAGO	18,369	29,981	63.2	1,183	1,207	2.0	15,527	24,839	59.9
WOOD	16,239	26,694	63.8	1,237	1,407	13.7	13,176	18,972	43.9
STATE TOTAL OR AVERAGE	1,450,428	2,352,996	62.2	86,746	89,479	3.2	16,720	26,297	57.2

SOURCE WISCONSIN CENSUS OF AGRICULTURE, U.S. BUREAU OF THE CENSUS

FIGURE A-2

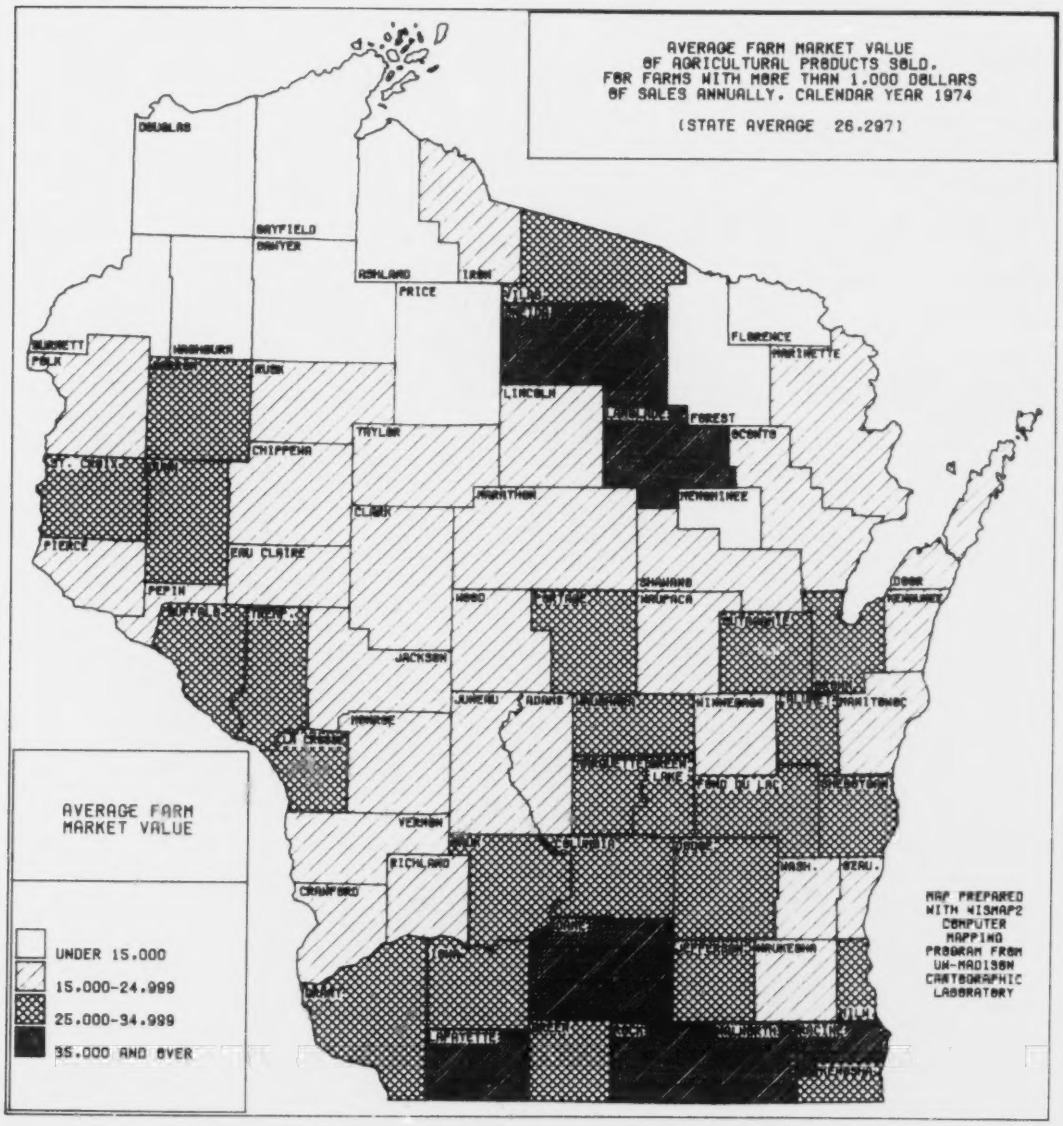
AVERAGE FARM MARKET VALUE
OF AGRICULTURAL PRODUCTS SOLD.
FOR FARMS WITH MORE THAN 1,000 DOLLARS
OF SALES ANNUALLY. CALENDAR YEAR 1974
(STATE AVERAGE 26.297)
AVERAGE FARM
MARKET VALUE
UNDER 15.000
15.000-24.999
25.000-34.999
35.000 AND OVER
MAP PREPARED
WITH WISMAP2
COMPUTER
MAPPING
PROGRAM FROM
UW-MADISON
CARTOGRAPHIC
LABORATORY
DOUGLAS
BAYFIELD
BAYFIELD
ASHLAND
IRON
PRICE
FLORENCE
MARINETTE
BURNETT
POLK
WASHBURN
RUSK
LINCOLN
FOREST
OCONTO
TAYLOR
CHIPPEWA
ST. CROIX
MARATHON
MENOMINEE
CLARK
PIERCE
EAU CLAIRE
PEPIN
SHAWANO
DOOR
KEWAUNEE
WOOD
WAUPACA
JACKSON
JUNEAU
ADAMS
WINNEBAGO
MANITOWOC
MONROE
FOND DU LAC
VERNON
RICHLAND
CRAWFORD
WASH.
OZAU.
WAUKESHA
GRANT
LAFAYETTE
RACINE

VALUE OF LAND AND BUILDINGS, TOTAL FARM ACREAGE, TOTAL CROP LAND ACREAGE, TOTAL HARVESTED CROPLAND ACREAGE AND TOTAL NUMBER OF FARMS FOR FARMS WITH SALES OF $1,000 OR MORE ANNUALLY, CALENDAR YEAR 1974

COUNTY	LAND AND BUILDING VALUE (THOUSANDS OF DOLLARS)	TOTAL FARM ACREAGE	TOTAL CROPLAND ACREAGE	TOTAL HARVESTED CROPLAND ACREAGE	TOTAL NUMBER OF FARMS
ADAMS	31,623.6	112,162	64,698	48,307	424
ASHLAND	12,953.0	77,108	33,929	23,981	299
BARRON	125,025.1	386,524	246,381	190,006	1,980
BAYFIELD	22,036.2	104,471	52,540	36,179	456
BROWN	143,192.7	237,462	198,843	173,159	1,558
BUFFALO	91,234.1	365,770	185,398	138,795	1,180
BURNETT	26,163.6	101,753	52,350	38,146	497
CALUMET	97,926.2	172,069	140,275	125,984	1,181
CHIPPEWA	118,157.1	409,801	256,951	193,076	1,865
CLARK	142,239.5	468,421	306,119	235,116	2,565
COLUMBIA	188,780.3	375,116	277,590	229,814	1,763
CRAWFORD	71,991.0	271,191	135,140	98,981	1,140
DANE	432,763.1	616,940	491,127	412,489	3,410
DODGE	272,823.2	449,358	367,288	319,976	2,600
DOOR	70,502.8	164,951	116,558	94,797	1,114
DOUGLAS	16,710.8	78,068	40,288	23,532	344
DUNN	122,547.5	417,630	264,495	208,665	1,836
EAU CLAIRE	68,374.4	221,975	152,619	112,074	1,162
FLORENCE	6,979.6	28,521	13,070	8,073	104
FOND DU LAC	222,414.6	383,842	311,122	274,815	2,186
FOREST	9,125.0	39,108	17,050	10,338	160
GRANT	271,537.3	625,996	393,971	311,179	2,607
GREEN	194,396.0	343,583	272,945	214,222	1,624
GREEN LAKE	77,058.7	154,483	110,691	92,945	786
IOWA	163,230.3	377,984	237,793	186,196	1,393
IRON	3,060.5	15,939	7,010	4,898	51
JACKSON	72,869.5	265,830	139,095	99,125	1,018
JEFFERSON	178,298.3	272,888	210,802	176,851	1,790
JUNEAU	60,232.3	177,155	104,925	76,802	868
KENOSHA	92,230.0	100,865	85,810	75,022	583
KEWAUKEE	90,252.7	190,498	149,015	128,528	1,259
LA CROSSE	79,229.8	220,917	118,123	88,883	983
LAFAYETTE	208,614.5	373,649	283,045	222,651	1,443
LANGLADE	33,418.6	147,184	84,920	64,671	621
LINCOLN	39,926.9	144,700	68,696	53,354	675
MANITOWOC	157,099.4	292,481	236,361	207,596	1,999
MARATHON	203,718.2	628,554	379,001	299,447	3,353
MARINETTE	48,009.9	170,608	94,325	72,018	882
MARQUETTE	49,779.5	159,714	93,433	69,924	588
MENOMINEE	169.6	664	555	380	4
MILWAUKEE	37,835.0	15,291	12,395	9,826	206
MONROE	129,801.4	377,080	201,373	150,260	1,804
OCONTO	87,823.7	255,057	169,414	134,023	1,437
ONEIDA	13,015.0	53,831	18,102	12,154	116
OUTAGAMIE	173,468.3	297,755	243,758	212,902	1,964
OZAUKEE	75,783.2	92,407	77,992	68,367	629
PEPIN	32,386.6	118,414	67,112	55,437	512
PIERCE	125,539.3	300,019	203,096	163,616	1,538
POLK	125,239.3	375,396	219,909	172,464	2,021
PORTAGE	95,299.9	288,296	186,164	136,702	1,302
PRICE	30,776.6	143,285	52,535	35,638	654
RACINE	116,337.6	136,453	116,600	103,655	882
RICHLAND	96,458.0	308,369	161,580	119,137	1,364
ROCK	283,832.8	374,246	312,589	268,914	1,756
RUSK	45,499.9	197,590	95,244	67,802	865
ST. CROIX	166,389.2	355,111	272,072	217,201	1,702
SAUK	170,608.0	396,973	249,581	202,887	1,778
SAWYER	17,775.5	58,906	26,282	16,709	246
SHAWANO	128,143.9	348,746	215,671	178,999	1,999
SHEBOYGAN	137,060.5	232,273	188,889	167,098	1,561
TAYLOR	65,904.9	268,906	134,482	100,578	1,259
TREMPEALEAU	115,091.8	386,097	240,208	175,590	1,756
VERNON	146,946.3	414,399	238,869	173,088	2,488
VILAS	4,331.5	8,630	4,302	2,449	50
WALWORTH	220,608.6	269,931	215,146	187,744	1,208
WASHBURN	23,597.1	115,435	53,884	34,617	430
WASHINGTON	129,596.8	171,300	134,885	119,136	1,229
WAUKESHA	147,643.8	157,419	119,973	100,287	1,035
WAUPACA	114,763.2	292,009	189,462	153,138	1,748
WAUSHARA	74,567.0	212,814	141,800	108,409	975
WINNEBAGO	111,091.1	195,502	159,337	138,026	1,207
WOOD	89,922.8	260,953	151,456	112,527	1,407
STATE TOTAL	7,655,834.0	17,624,826	11,668,509	9,340,375	89,479

SOURCE WISCONSIN CENSUS OF AGRICULTURE, U.S. BUREAU OF THE CENSUS

FIGURE A-3

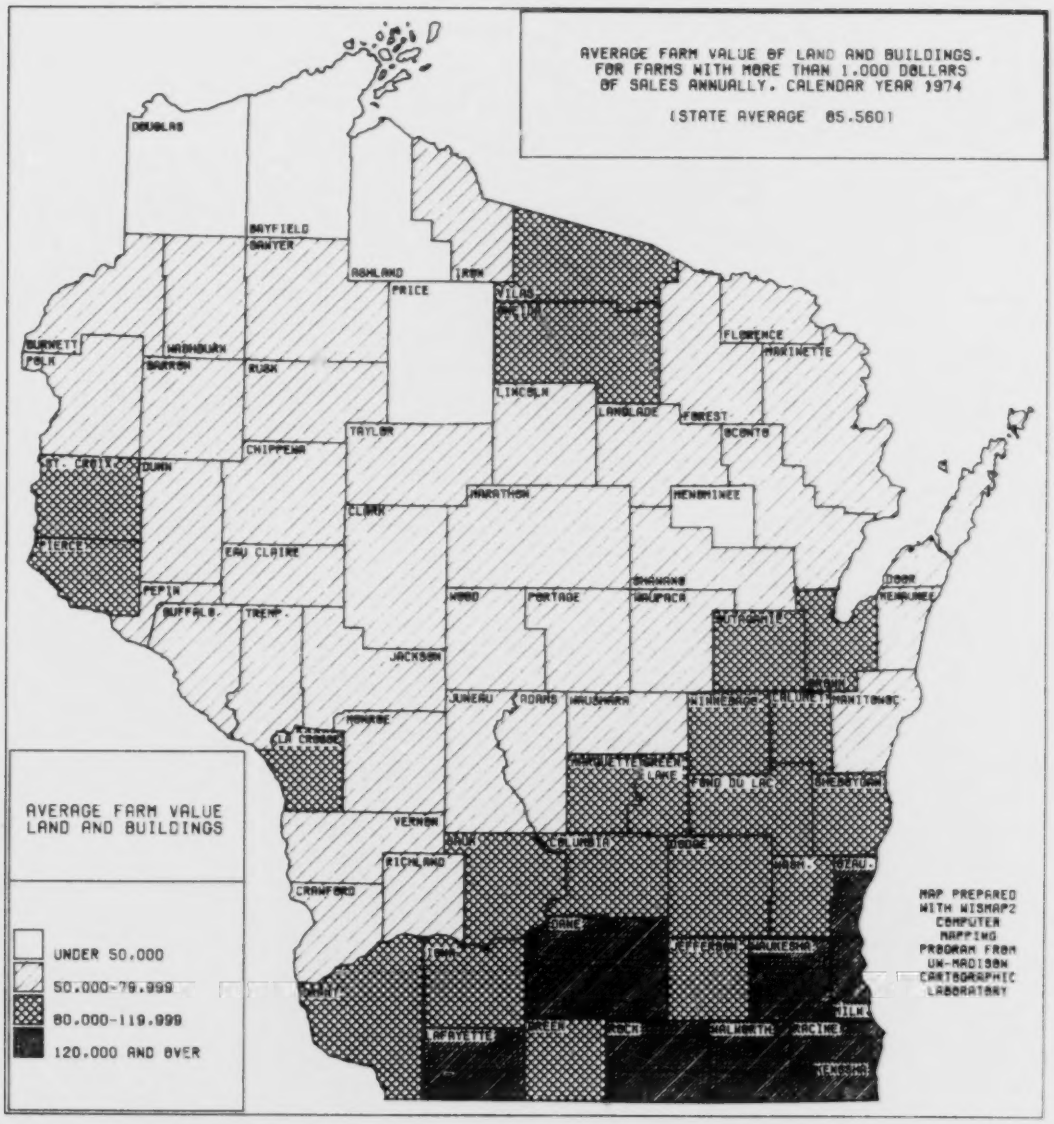
AVERAGE FARM VALUE OF LAND AND BUILDINGS.
FOR FARMS WITH MORE THAN 1,000 DOLLARS
OF SALES ANNUALLY, CALENDAR YEAR 1974
(STATE AVERAGE 85,560)
AVERAGE FARM VALUE
LAND AND BUILDINGS
UNDER 50,000
50,000-79,999
80,000-119,999
120,000 AND OVER
MAP PREPARED
WITH WISMAP2
COMPUTER
MAPPING
PROGRAM FROM
UW-MADISON
CARTOGRAPHIC
LABORATORY
DOUGLAS
BAYFIELD
SAWYER
ASHLAND
IRON
PRICE
VILAS
FLORENCE
MARINETTE
BURNETT
POLK
WASHBURN
BARRON
RUSK
LINCOLN
LANGLADE
FOREST
OCONTO
TAYLOR
CHIPPEWA
ST. CROIX
DUNN
MARATHON
MENOMINEE
CLARK
PIERCE
EAU CLAIRE
SHAWANO
DOOR
KEWAUNEE
PEPIN
WOOD
PORTAGE
WAUPACA
BUFFALO
TREMP.
OUTAGAMIE
JACKSON
JUNEAU
ADAMS
WAUSHARA
WINNEBAGO
CALUMET
MANITOWOC
MONROE
LA CROSSE
MARQUETTE
GREEN LAKE
FOND DU LAC
SHEBOYGAN
VERNON
COLUMBIA
DODGE
WASH.
OZAU.
RICHLAND
CRAWFORD
DANE
JEFFERSON
WAUKESHA
IOWA
GRANT
LAFAYETTE
GREEN
ROCK
WALWORTH
RACINE
KENOSHA

RATIO OF VALUE OF LAND AND BUILDINGS, TOTAL FARM ACREAGE, TOTAL CROPLAND ACREAGE
TOTAL HARVESTED CROPLAND ACREAGE TO TOTAL NUMBER OF FARMS
RATIO OF TOTAL CROPLAND ACREAGE TO TOTAL FARM ACREAGE AND
RATIO OF TOTAL HARVESTED CROPLAND ACREAGE TO TOTAL CROPLAND ACREAGE
FOR FARMS WITH SALES OF $1,000 OR MORE ANNUALLY, CALENDAR YEAR 1974

COUNTY	AVERAGE LAND AND BUILDING VALUE PER FARM	AVERAGE ACREAGE PER FARM	AVERAGE CROPLAND ACREAGE/FARM	AVERAGE HARVESTED CROPLAND ACREAGE/FARM	CROPLAND PER TOTAL ACREAGE RATIO/FARM	HARVESTED ACREAGE PER CROPLAND RATIO/FARM
ADAMS	74,584	265	153	114	57.7	74.7
ASHLAND	43,321	258	113	80	44.0	70.7
BARRON	63,144	195	124	96	63.7	77.1
BAYFIELD	48,325	229	115	79	50.3	68.9
BROWN	91,908	152	128	111	83.7	87.1
BUFFALO	77,317	310	157	118	50.7	74.9
BURNETT	52,643	205	105	77	51.4	72.9
CALUMET	82,918	146	119	107	81.5	89.8
CHIPPEWA	63,355	220	138	104	62.7	75.1
CLARK	55,454	183	119	92	65.4	76.8
COLUMBIA	107,079	213	157	130	74.0	82.8
CRAWFORD	63,150	238	119	87	49.8	73.2
DANE	126,910	181	144	121	79.6	84.0
DODGE	104,932	173	141	123	81.7	87.1
DOOR	63,288	148	105	85	70.7	81.3
DOUGLAS	48,578	227	117	68	51.6	58.4
DUNN	66,747	227	144	114	63.3	78.9
EAU CLAIRE	58,842	191	131	96	68.8	73.4
FLORENCE	67,112	274	126	78	45.8	61.8
FOND DU LAC	101,745	176	142	126	81.1	88.3
FOREST	57,031	244	107	65	43.6	60.6
GRANT	104,157	240	151	119	62.9	79.0
GREEN	119,702	212	168	132	79.4	78.5
GREEN LAKE	98,039	197	141	118	71.7	84.0
IOWA	117,179	271	171	134	62.9	78.3
IRON	60,010	313	137	96	44.0	69.9
JACKSON	71,581	261	137	97	52.3	71.3
JEFFERSON	99,608	152	118	99	77.2	83.9
JUNEAU	59,392	204	121	88	59.2	73.2
KENOSHA	158,199	173	147	129	85.1	87.4
KEWAUKEE	71,686	151	118	102	78.2	86.3
LA CROSSE	80,600	225	120	90	53.5	75.2
LAFAYETTE	144,570	259	196	154	75.8	78.7
LANGLADE	63,476	237	137	104	57.7	76.2
LINCOLN	59,151	214	102	79	47.5	77.7
MANITOWOC	78,589	146	118	104	80.8	87.8
MARATHON	60,757	187	113	89	60.3	79.0
MARINETTE	54,433	193	107	82	55.3	76.4
MARQUETTE	84,659	272	159	119	58.5	74.8
MENOMINEE	42,400	166	139	95	83.6	68.5
MILWAUKEE	183,665	74	60	48	81.1	79.3
MONROE	71,952	209	112	83	53.4	74.6
OCONTO	61,116	177	118	93	66.4	79.1
ONEIDA	112,198	464	156	105	33.6	67.1
OUTAGAMIE	88,324	152	124	108	81.9	87.3
OZAUKEE	120,482	147	124	109	84.4	87.7
PEPIN	63,255	231	131	108	56.7	82.6
PIERCE	81,625	195	132	106	67.7	80.6
POLK	61,969	186	109	85	58.6	78.4
PORTAGE	73,195	221	143	105	64.6	73.4
PRICE	47,059	219	80	54	36.7	67.8
RACINE	131,902	155	132	118	85.5	88.9
RICHLAND	70,717	226	118	87	52.4	73.7
ROCK	161,636	213	178	153	83.5	86.0
RUSK	52,601	228	110	78	48.2	71.2
ST. CROIX	97,761	209	160	128	76.6	79.8
SAUK	95,955	223	140	114	62.9	81.3
SAWYER	72,258	239	107	68	44.6	63.6
SHAWANO	64,104	174	108	90	61.8	83.0
SHEBOYGAN	87,803	149	121	107	81.3	88.5
TAYLOR	52,347	214	107	80	50.0	74.8
TREMPEALEAU	55,542	220	137	100	62.2	73.1
VERNON	59,062	167	96	70	57.6	72.5
VILAS	86,630	173	86	49	49.8	56.9
WALWORTH	182,623	223	178	155	79.7	87.3
WASHBURN	54,877	268	125	81	46.7	64.2
WASHINGTON	105,449	139	110	97	78.7	88.3
WAUKESHA	142,651	152	116	97	76.2	83.6
WAUPACA	65,654	167	108	88	64.9	80.8
WAUSHARA	76,479	218	145	111	66.6	76.5
WINNEBAGO	92,039	162	132	114	81.5	86.6
WOOD	63,911	185	108	80	58.0	74.3
STATE TOTAL	85,560	197	130	104	66.2	80.0

SOURCE: WISCONSIN CENSUS OF AGRICULTURE, U.S. BUREAU OF THE CENSUS

FIGURE A-4

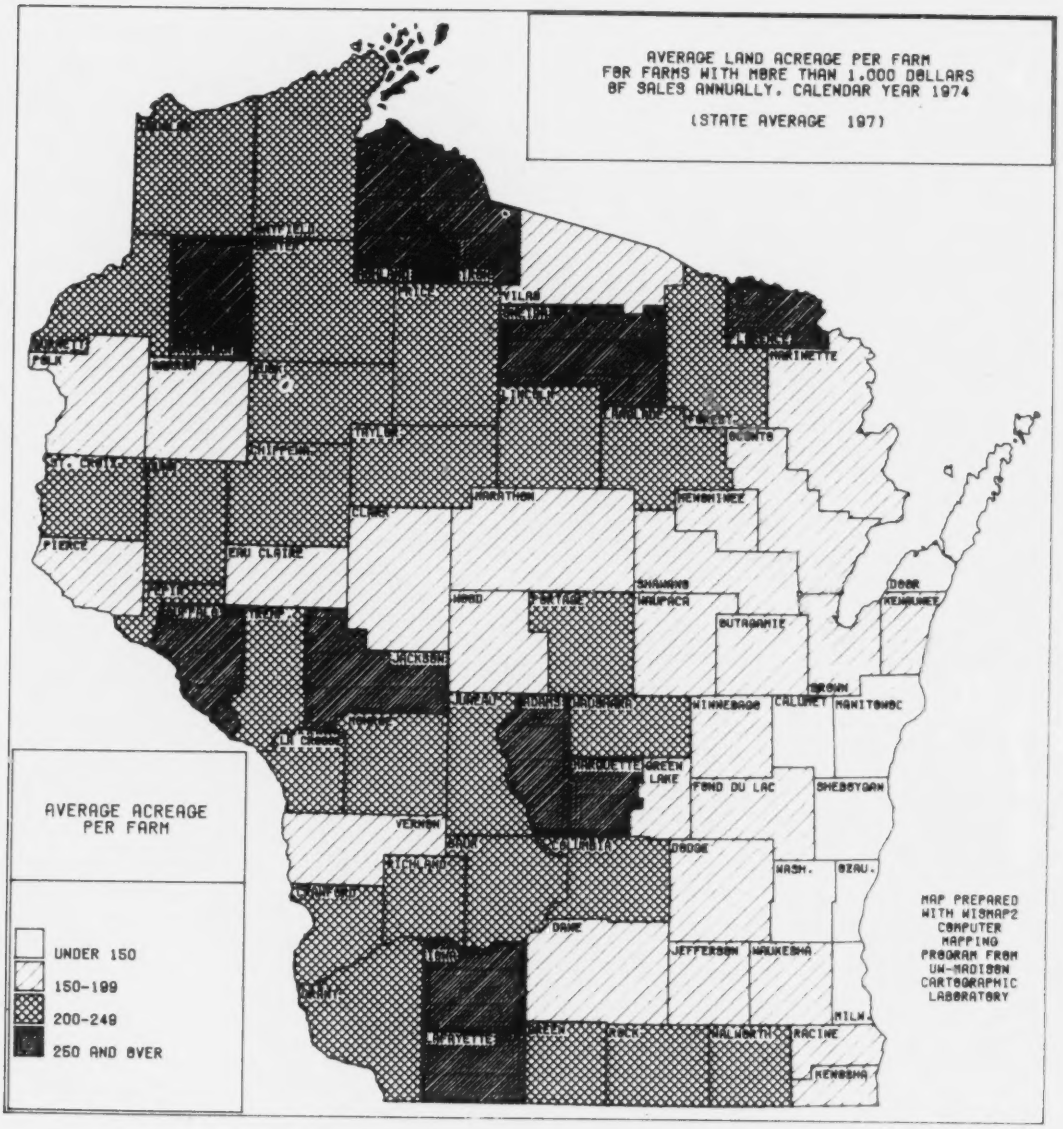
AVERAGE LAND ACREAGE PER FARM
FOR FARMS WITH MORE THAN 1,000 DOLLARS
OF SALES ANNUALLY, CALENDAR YEAR 1974
(STATE AVERAGE 197)
AVERAGE ACREAGE
PER FARM
UNDER 150
150-199
200-249
250 AND OVER
MAP PREPARED
WITH WISMAP2
COMPUTER
MAPPING
PROGRAM FROM
UW-MADISON
CARTOGRAPHIC
LABORATORY
VILAS
MARINETTE
OCONTO
MENOMINEE
MARATHON
CLARK
PIERCE
EAU CLAIRE
SHAWANO
WAUPACA
WOOD
PORTAGE
OUTAGAMIE
DOOR
KEWAUNEE
JACKSON
BROWN
WINNEBAGO
CALUMET
MANITOWOC
GREEN LAKE
FOND DU LAC
SHEBOYGAN
VERNON
DODGE
WASH.
OZAU.
DANE
JEFFERSON
WAUKESHA
MILW.
ROCK
WALWORTH
RACINE
KENOSHA

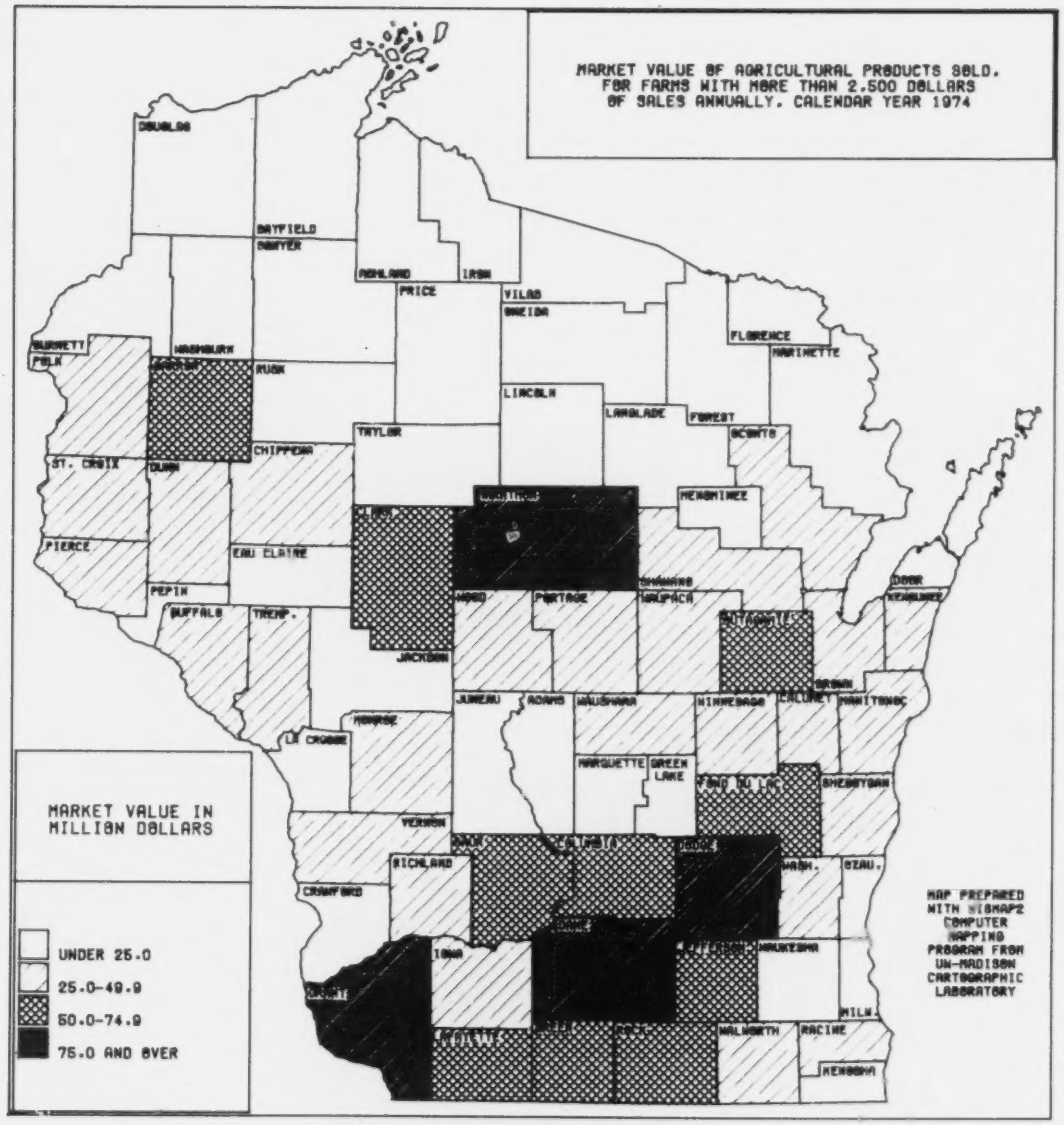
MARKET VALUE OF AGRICULTURAL PRODUCTS SOLD.
FOR FARMS WITH MORE THAN 2,500 DOLLARS
OF SALES ANNUALLY. CALENDAR YEAR 1974
DOUGLAS
BAYFIELD
SAWYER
ASHLAND
IRON
PRICE
VILAS
ONEIDA
FLORENCE
MARINETTE
BURNETT
POLK
WASHBURN
BARRON
RUSK
LINCOLN
LANGLADE
FOREST
OCONTO
TAYLOR
CHIPPEWA
ST. CROIX
DUNN
MENOMINEE
PIERCE
EAU CLAIRE
SHAWANO
DOOR
KEWAUNEE
PEPIN
BUFFALO
TREMP.
JACKSON
WOOD
PORTAGE
WAUPACA
OUTAGAMIE
BROWN
JUNEAU
ADAMS
WAUSHARA
WINNEBAGO
CALUMET
MANITOWOC
LA CROSSE
MONROE
MARQUETTE
GREEN LAKE
SHEBOYGAN
VERNON
RICHLAND
CRAWFORD
WASH.
OZAU.
IOWA
MILW.
WALWORTH
RACINE
KENOSHA
MARKET VALUE IN
MILLION DOLLARS
UNDER 25.0
25.0-49.9
50.0-74.9
75.0 AND OVER
MAP PREPARED
WITH WISMAP2
COMPUTER
MAPPING
PROGRAM FROM
UW-MADISON
CARTOGRAPHIC
LABORATORY

FIGURE A-6

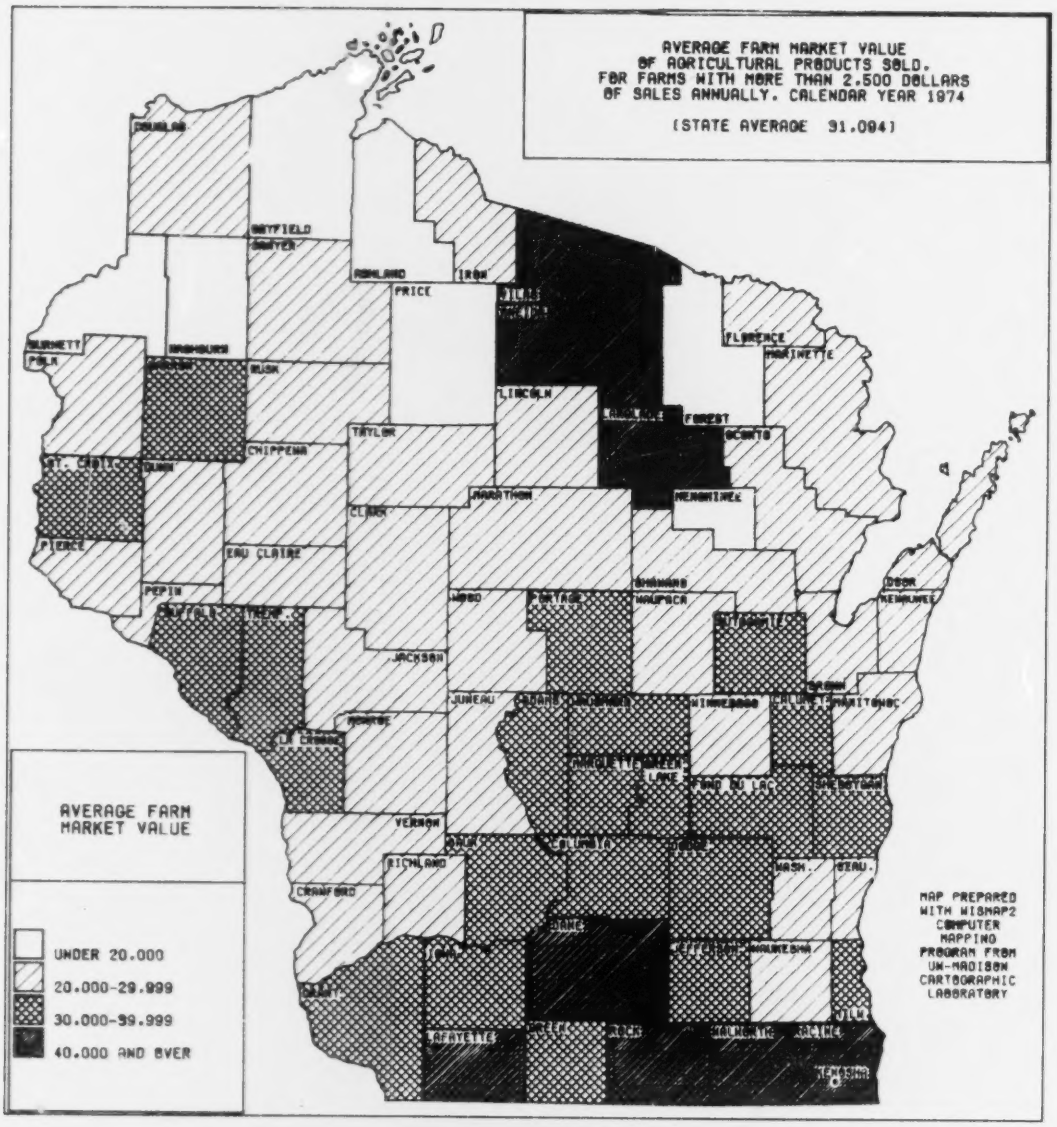
AVERAGE FARM MARKET VALUE
OF AGRICULTURAL PRODUCTS SOLD,
FOR FARMS WITH MORE THAN 2,500 DOLLARS
OF SALES ANNUALLY, CALENDAR YEAR 1974
(STATE AVERAGE $1,094)
AVERAGE FARM
MARKET VALUE
UNDER 20,000
20,000-29,999
30,000-39,999
40,000 AND OVER
MAP PREPARED
WITH WISMAP2
COMPUTER
MAPPING
PROGRAM FROM
UW-MADISON
CARTOGRAPHIC
LABORATORY

RATIO OF MARKET VALUE OF ALL AGRICULTURAL PRODUCTS SOLD TO TOTAL NUMBER OF FARMS
FOR FARMS WITH SALES OF $2,500 OR MORE ANNUALLY. CALENDAR YEARS 1964, 1969 AND 1974

COUNTY	TOTAL MARKET VALUE (THOUSANDS OF DOLLARS) 1964	1969	1974	TOTAL NUMBER OF FARMS 1964	1969	1974	MARKET VALUE PER FARM 1964	1969	1974
ADAMS	3,521	5,046	10,470	333	278	330	10,574	18,151	31,727
ASHLAND	1,609	2,022	3,080	262	227	210	6,141	8,907	14,667
BARRON	24,254	34,792	60,697	2,100	1,803	1,640	11,550	19,297	37,010
BAYFIELD	2,868	3,088	5,106	438	306	303	6,548	10,092	16,851
BROWN	20,952	26,496	39,754	1,767	1,491	1,364	11,857	17,771	29,145
BUFFALO	14,864	21,484	36,001	1,165	1,054	1,044	12,759	20,383	34,484
BURNETT	3,261	3,904	6,471	427	331	351	7,637	11,795	18,436
CALUMET	15,368	19,991	32,396	1,304	1,134	1,071	11,785	17,629	30,248
CHIPPEWA	19,103	27,318	45,256	1,860	1,637	1,563	10,270	16,688	28,955
CLARK	26,678	35,960	55,312	2,794	2,415	2,189	9,548	14,890	25,268
COLUMBIA	24,159	35,381	58,244	1,573	1,443	1,522	15,359	24,519	38,268
CRAWFORD	10,375	15,079	22,278	1,104	1,009	995	9,398	14,944	22,390
DANE	50,142	72,679	134,525	3,433	3,021	2,998	14,606	24,058	44,872
DODGE	39,128	53,029	87,418	2,927	2,461	2,382	13,368	21,548	36,699
DOOR	10,894	11,760	18,576	1,166	909	879	9,343	12,937	21,133
DOUGLAS	2,289	2,854	4,014	260	215	167	8,804	13,274	24,036
DUNN	18,024	26,185	45,809	1,769	1,553	1,530	10,189	16,861	29,941
EAU CLAIRE	10,720	14,394	23,391	1,001	875	904	10,709	16,450	25,875
FLORENCE	847	1,087	1,490	89	68	65	9,517	15,985	22,923
FOND DU LAC	31,044	42,348	68,695	2,353	2,050	1,978	13,193	20,658	34,730
FOREST	939	986	1,580	121	103	101	7,760	9,573	15,644
GRANT	34,036	57,685	86,729	2,601	2,527	2,408	13,086	22,827	36,017
GREEN	26,655	40,802	55,450	1,737	1,616	1,527	15,345	25,249	36,313
GREEN LAKE	9,586	14,796	22,752	738	715	668	12,989	20,694	34,060
IOWA	21,249	33,107	47,807	1,567	1,341	1,288	13,560	24,688	37,117
IRON	495	573	1,034	58	40	40	8,534	14,325	25,850
JACKSON	9,890	14,348	21,700	912	793	804	10,844	18,093	26,990
JEFFERSON	23,356	32,473	51,657	1,700	1,500	1,518	13,739	21,649	34,030
JUNEAU	7,118	9,564	15,616	804	684	685	8,853	13,982	22,797
KENOSHA	10,740	13,071	19,754	589	525	485	18,234	24,897	40,730
KEWAUKEE	11,785	16,968	28,149	1,302	1,144	1,095	9,051	14,832	25,707
LA CROSSE	10,936	14,580	24,807	906	799	802	12,071	18,248	30,931
LAFAYETTE	25,814	41,683	61,462	1,639	1,430	1,370	15,750	29,149	44,863
LANGLADE	13,369	12,031	21,862	748	576	523	17,873	20,887	41,801
LINCOLN	5,257	7,010	10,756	646	531	493	8,138	13,202	21,817
MANITOWOC	21,156	29,141	49,459	2,023	1,788	1,686	10,458	16,298	29,335
MARATHON	37,643	48,094	76,141	3,727	3,073	2,834	10,100	15,651	26,867
MARINETTE	7,003	7,772	14,895	841	647	679	8,327	12,012	21,937
MARQUETTE	5,570	7,938	17,344	482	434	468	11,556	18,290	37,060
MENOMINEE	25	58	38	3	3	2	8,333	19,333	19,000
MILWAUKEE	4,950	4,173	5,396	231	116	153	21,429	35,974	35,268
MONROE	16,728	22,458	36,399	1,721	1,440	1,498	9,720	15,596	24,298
OCONTO	13,391	17,356	28,268	1,516	1,208	1,157	8,833	14,368	24,432
ONEIDA	3,040	2,404	4,076	84	73	73	36,190	32,932	55,836
OUTAGAMIE	23,417	31,086	53,028	2,034	1,708	1,688	11,513	18,200	31,415
OZAUKEE	9,061	10,691	14,916	674	542	516	13,444	19,725	28,907
PEPIN	4,572	7,026	11,154	463	426	449	9,875	16,493	24,842
PIERCE	13,956	20,923	35,009	1,383	1,275	1,266	10,091	16,410	27,653
POLK	15,949	22,390	36,764	1,754	1,487	1,570	9,093	15,057	23,417
PORTAGE	21,628	20,436	38,037	1,156	976	963	18,709	20,939	39,498
PRICE	4,578	5,657	8,826	622	549	456	7,360	10,304	19,355
RACINE	14,212	18,732	32,303	783	651	694	18,151	28,774	46,546
RICHLAND	13,958	19,030	27,966	1,413	1,204	1,120	9,878	15,806	24,970
ROCK	32,320	39,588	67,307	1,950	1,554	1,538	16,574	25,475	43,763
RUSK	7,171	9,543	14,986	917	746	683	7,820	12,792	21,941
ST. CROIX	19,300	27,420	44,675	1,607	1,388	1,378	12,010	19,755	32,420
SAUK	22,726	31,602	54,103	1,831	1,599	1,544	12,412	19,764	35,041
SAWYER	2,526	3,473	3,282	255	214	151	9,906	16,229	21,735
SHAWANO	19,916	24,486	43,827	2,094	1,606	1,659	9,511	15,247	26,418
SHEBOYGAN	21,573	25,190	41,391	1,780	1,444	1,291	12,120	17,445	32,061
TAYLOR	11,856	15,181	23,370	1,421	1,160	1,022	8,343	13,087	22,867
TREMPEALEAU	19,058	28,270	48,655	1,705	1,550	1,523	11,178	18,239	31,947
VERNON	20,615	25,422	42,358	2,339	1,991	2,118	8,814	12,768	19,999
VILAS	801	1,492	1,487	26	35	27	30,808	42,629	55,074
WALWORTH	25,836	29,154	47,382	1,411	1,101	1,058	18,310	26,480	44,784
WASHBURN	3,899	4,209	5,608	409	319	307	9,533	13,194	18,267
WASHINGTON	15,565	19,598	28,851	1,290	1,054	1,006	12,066	18,594	28,679
WAUKESHA	14,657	15,147	23,999	1,049	785	808	13,972	19,296	29,702
WAUPACA	16,347	21,457	33,540	1,613	1,424	1,344	10,135	15,068	24,955
WAUSHARA	10,250	13,180	26,771	795	661	743	12,893	19,939	36,031
WINNEBAGO	15,320	17,974	29,621	1,271	1,015	1,033	12,054	17,708	28,675
WOOD	12,385	15,920	26,155	1,344	1,085	1,055	9,215	14,673	24,791
STATE TOTAL OR AVERAGE	1,064,283	1,428,245	2,327,485	90,210	76,935	74,852	11,798	18,564	31,094

SOURCE: WISCONSIN CENSUS OF AGRICULTURE, U.S. BUREAU OF THE CENSUS

TABLE A-14

VALUE OF LAND AND BUILDINGS, TOTAL FARM ACREAGE, TOTAL CROPLAND ACREAGE, TOTAL HARVESTED CROPLAND ACREAGE AND TOTAL NUMBER OF FARMS FOR FARMS WITH SALES OF $2,500 OR MORE ANNUALLY, CALENDAR YEARS 1969 AND 1974

COUNTY	LAND AND BUILDING VALUE (THOUSANDS OF DOLLARS) 1969	1974	TOTAL FARM ACREAGE 1969	1974	TOTAL CROPLAND ACREAGE 1969	1974	TOTAL HARVESTED CROPLAND ACREAGE 1969	1974	TOTAL NUMBER OF FARMS 1969	1974
ADAMS	14,989.6	28,396.8	101,603	100,105	55,947	60,098	38,632	46,285	278	330
ASHLAND	4,574.3	10,362.5	62,641	63,594	25,884	29,243	17,099	21,132	227	210
BARRON	50,864.7	115,649.5	361,956	355,439	217,971	231,407	149,107	181,603	1,803	1,640
BAYFIELD	6,438.0	17,476.4	80,722	84,111	38,493	43,370	25,320	31,499	306	303
BROWN	89,282.0	135,591.1	230,561	226,805	193,082	192,000	152,848	168,532	1,491	1,364
BUFFALO	38,362.0	87,052.9	333,002	348,634	172,956	178,693	112,762	136,029	1,054	1,044
BURNETT	7,874.5	21,737.4	80,221	84,561	40,528	45,877	26,292	34,631	331	351
CALUMET	51,920.9	93,763.9	172,833	166,374	141,444	136,365	117,079	123,367	1,134	1,071
CHIPPEWA	55,273.3	108,923.9	385,043	378,110	231,569	240,398	158,294	185,538	1,637	1,563
CLARK	63,225.2	131,952.9	436,342	432,089	284,385	286,655	191,433	224,201	2,415	2,189
COLUMBIA	94,501.6	178,702.6	321,651	354,629	243,100	266,092	182,591	223,775	1,443	1,522
CRAWFORD	31,797.6	67,401.3	264,973	254,858	125,940	128,971	86,473	96,514	1,009	995
DANE	250,618.6	414,473.5	557,617	595,075	442,510	478,931	331,807	406,026	3,021	2,998
DODGE	140,215.1	264,070.9	419,074	437,353	342,365	359,673	278,849	315,433	2,461	2,382
DOOR	33,653.6	62,092.6	149,560	146,978	108,383	105,756	81,053	88,527	909	879
DOUGLAS	6,171.4	11,562.4	59,906	51,792	29,359	27,597	18,303	18,015	215	167
DUNN	55,468.3	113,561.2	365,255	389,842	232,533	250,533	163,633	202,330	1,553	1,530
EAU CLAIRE	31,453.5	61,024.5	182,331	196,067	127,795	138,500	81,987	105,443	875	904
FLORENCE	1,980.8	5,638.5	21,753	22,911	9,637	10,801	5,738	7,199	68	65
FOND DU LAC	113,806.1	214,975.0	362,270	372,736	297,552	304,485	246,712	270,669	2,050	1,978
FOREST	2,621.7	6,428.7	38,479	28,722	12,689	13,349	6,785	8,741	103	101
GRANT	131,362.3	265,070.2	608,745	607,879	372,537	385,336	281,196	308,092	2,527	2,403
GREEN	105,551.9	190,410.8	328,471	337,472	268,993	268,720	188,754	212,267	1,616	1,527
GREEN LAKE	42,236.9	73,421.2	153,394	145,691	111,641	106,703	88,811	91,132	715	668
IOWA	80,281.7	159,073.2	370,254	368,501	219,899	233,616	159,909	184,432	1,341	1,288
IRON	1,494.9	2,831.4	13,984	14,629	6,306	6,498	4,063	4,585	40	40
JACKSON	32,065.6	65,854.8	232,990	240,385	118,347	128,085	76,076	94,413	793	804
JEFFERSON	86,366.9	166,943.6	239,020	257,386	186,029	202,278	144,550	172,048	1,500	1,518
JUNEAU	22,925.9	54,197.2	150,119	157,455	89,087	96,159	60,262	73,150	684	685
KENOSHA	58,186.6	87,579.8	98,437	96,913	80,226	83,528	62,840	73,854	525	485
KEWAUKEE	43,793.5	86,056.1	175,520	181,126	140,290	142,327	110,455	124,337	1,144	1,095
LA CROSSE	40,669.2	71,885.7	190,532	202,899	102,317	111,223	75,336	86,079	799	802
LAFAYETTE	97,902.7	205,082.2	346,332	369,184	261,102	280,254	184,075	221,536	1,430	1,370
LANGLADE	20,200.0	36,682.7	140,326	136,629	76,866	80,535	55,325	62,345	576	523
LINCOLN	13,994.1	34,304.9	121,570	123,429	52,962	60,711	35,036	48,730	531	493
MANITOWOC	68,585.4	146,941.6	272,983	275,051	219,057	225,421	177,775	200,313	1,788	1,686
MARATHON	89,485.9	188,103.9	597,746	578,819	339,733	353,779	246,625	286,213	3,073	2,834
MARINETTE	18,737.4	42,570.6	143,155	147,921	78,621	84,085	52,870	67,771	647	679
MARQUETTE	18,275.8	45,708.2	128,875	147,023	70,522	87,892	49,956	67,583	434	468
MENOMINEE	130.6	132.1	705	638	441	540	245	380	3	2
MILWAUKEE	24,884.8	34,512.1	10,941	13,817	9,423	11,527	7,006	9,056	116	153
MONROE	52,021.8	120,234.0	315,600	346,595	168,878	187,630	115,578	143,959	1,440	1,498
OCONTO	35,446.0	79,454.7	228,366	232,579	148,576	157,987	107,388	128,430	1,208	1,157
ONEIDA	7,521.0	11,213.2	39,393	44,590	15,694	16,525	9,564	11,185	73	73
OUTAGAMIE	81,956.6	162,748.5	265,162	281,140	213,616	232,025	169,981	205,944	1,708	1,688
OZAUKEE	50,094.5	69,523.8	93,224	86,758	77,011	74,452	64,296	65,938	542	516
PEPIN	15,016.7	30,850.8	109,349	113,488	67,052	65,129	48,216	54,560	426	449
PIERCE	55,936.4	116,445.4	279,332	282,090	185,827	194,065	130,192	158,761	1,275	1,266
POLK	46,187.0	110,727.4	311,963	337,040	175,393	201,452	125,209	162,624	1,487	1,570
PORTAGE	43,277.8	84,238.4	254,088	253,471	170,070	168,473	111,983	128,966	976	963
PRICE	10,948.9	25,496.3	123,348	115,021	43,647	43,750	28,419	30,941	549	456
RACINE	71,013.6	108,053.0	121,722	129,974	103,687	112,383	79,726	100,990	651	694
RICHLAND	42,666.4	89,117.3	276,233	283,058	139,775	150,560	93,511	113,759	1,204	1,120
ROCK	166,171.6	274,330.0	352,637	363,560	302,192	305,867	225,107	266,066	1,554	1,538
RUSK	20,470.5	39,502.0	179,387	172,596	79,980	85,247	55,911	62,695	746	683
ST. CROIX	65,901.4	153,857.8	307,170	330,795	233,849	256,781	160,297	210,125	1,388	1,378
SAUK	78,903.8	162,555.4	374,885	379,089	223,980	240,674	164,981	198,158	1,599	1,544
SAWYER	7,719.6	8,264.5	59,725	42,842	25,803	20,572	16,480	14,029	214	151
SHAWANO	49,075.6	118,041.2	300,121	318,318	180,180	201,659	134,854	170,787	1,606	1,659
SHEBOYGAN	71,237.5	127,646.3	216,177	220,647	175,072	180,908	141,878	161,654	1,444	1,291
TAYLOR	27,371.4	58,453.3	247,097	240,783	122,116	123,009	80,772	94,440	1,160	1,022
TREMPEALEAU	47,937.8	107,782.7	343,828	362,932	213,667	228,642	139,942	171,095	1,550	1,523
VERNON	58,967.8	136,109.0	356,087	383,687	199,993	225,652	134,625	167,217	1,991	2,118
VILAS	2,552.5	3,252.2	6,986	5,924	3,078	2,752	1,996	1,868	35	27
WALWORTH	120,162.5	214,153.0	246,652	262,566	202,890	210,276	163,825	185,286	1,101	1,058
WASHBURN	10,514.3	19,547.6	92,312	96,476	42,597	46,899	26,991	31,766	319	307
WASHINGTON	71,008.3	119,888.0	162,570	159,370	128,827	127,851	104,459	114,478	1,054	1,006
WAUKESHA	86,593.3	133,449.3	139,591	145,167	107,543	112,334	80,052	95,611	785	808
WAUPACA	48,521.1	99,083.7	264,541	255,595	166,203	171,713	122,356	142,873	1,424	1,344
WAUSHARA	28,317.3	66,745.9	168,183	187,927	113,421	128,957	82,267	103,757	661	743
WINNEBAGO	59,676.9	102,714.3	175,817	183,969	142,231	152,432	112,246	133,750	1,015	1,033
WOOD	38,824.9	78,131.2	214,917	226,962	123,613	133,567	81,355	103,013	1,085	1,055
STATE TOTAL	3,714,239.7	7,139,811.0	15,938,355	16,338,641	10,474,982	11,037,933	7,648,419	9,018,530	76,935	74,852

SOURCE: WISCONSIN CENSUS OF AGRICULTURE, U.S. BUREAU OF THE CENSUS

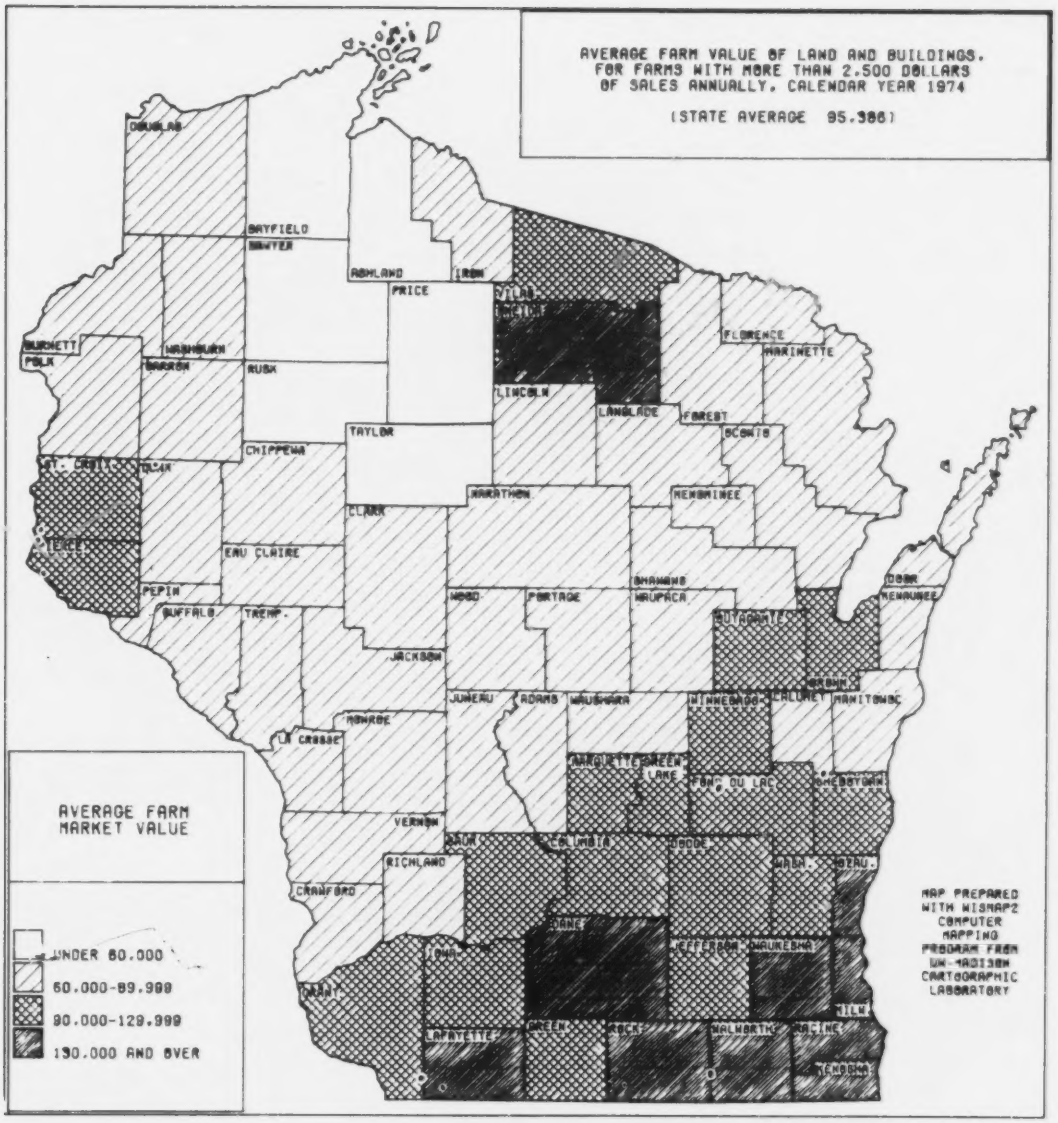
AVERAGE FARM VALUE OF LAND AND BUILDINGS,
FOR FARMS WITH MORE THAN 2,500 DOLLARS
OF SALES ANNUALLY, CALENDAR YEAR 1974
(STATE AVERAGE 95,386)
AVERAGE FARM
MARKET VALUE
UNDER 60,000
60,000-89,999
90,000-129,999
130,000 AND OVER
MAP PREPARED
WITH WISMAP2
COMPUTER
MAPPING
PROGRAM FROM
UW-MADISON
CARTOGRAPHIC
LABORATORY
DOUGLAS
BAYFIELD
ASHLAND
IRON
PRICE
FLORENCE
MARINETTE
BURNETT
POLK
WASHBURN
BARRON
RUSK
LINCOLN
LANGLADE
FOREST
SCOTIA
TAYLOR
CHIPPEWA
ST. CROIX
DUNN
CLARK
MARATHON
MENOMINEE
EAU CLAIRE
PEPIN
SHAWANO
OCONTO
MENOMINEE
BUFFALO
TREMP.
WOOD
PORTAGE
WAUPACA
OUTAGAMIE
JACKSON
JUNEAU
ADAMS
WAUSHARA
WINNEBAGO
CALUMET
MANITOWOC
MONROE
LA CROSSE
GREEN LAKE
FOND DU LAC
SHEBOYGAN
VERNON
SAUK
COLUMBIA
DODGE
WASH.
OZAU.
RICHLAND
CRAWFORD
DANE
JEFFERSON
WAUKESHA
IOWA
GRANT
RACINE
LAFAYETTE
GREEN
ROCK
WALWORTH
KENOSHA

FIGURE A-8

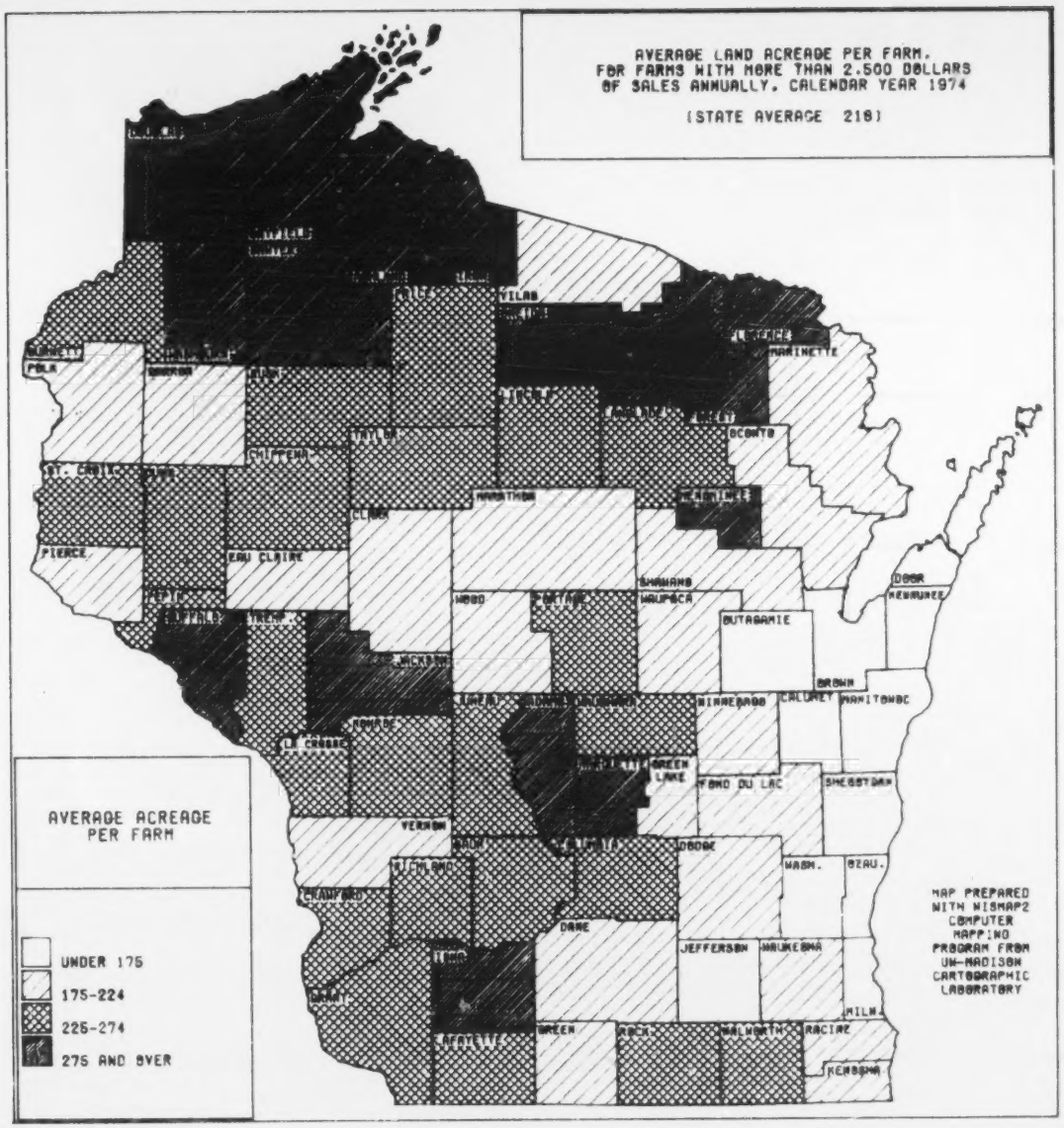
AVERAGE LAND ACREAGE PER FARM.
FOR FARMS WITH MORE THAN 2,500 DOLLARS
OF SALES ANNUALLY, CALENDAR YEAR 1974
(STATE AVERAGE 218)
AVERAGE ACREAGE
PER FARM
UNDER 175
175-224
225-274
275 AND OVER
MAP PREPARED
WITH WISMAP2
COMPUTER
MAPPING
PROGRAM FROM
UW-MADISON
CARTOGRAPHIC
LABORATORY
VILAS
MARINETTE
OCONTO
CHIPPEWA
ST. CROIX
PIERCE
EAU CLAIRE
CLARK
MARATHON
SHAWANO
WAUPACA
OUTAGAMIE
DOOR
KEWAUNEE
BROWN
MANITOWOC
CALUMET
WINNEBAGO
GREEN LAKE
FOND DU LAC
SHEBOYGAN
VERNON
DODGE
WASH.
OZAU.
CRAWFORD
DANE
JEFFERSON
WAUKESHA
MILW.
GREEN
ROCK
WALWORTH
RACINE
KENOSHA

RATIO OF VALUE OF LAND AND BUILDINGS, TOTAL FARM ACREAGE, TOTAL CROPLAND ACREAGE, TO TOTAL NUMBER OF FARMS
FOR FARMS WITH SALES OF $2,500 OR MORE ANNUALLY, CALENDAR YEARS 1969 AND 1974

COUNTY	AVERAGE LAND AND BUILDING VALUE PER FARM 1969	1974	% CHANGE 1974/1969	AVERAGE ACREAGE PER FARM 1969	1974	% CHANGE 1974/1969	AVERAGE CROPLAND ACREAGE PER FARM 1969	1974	% CHANGE 1974/1969
ADAMS	53,919	86,051	59.6	365	303	-17.0	201	182	-9.5
ASHLAND	20,151	49,345	144.9	276	303	9.7	114	139	22.1
BARRON	28,211	70,518	149.9	201	217	8.0	121	141	16.7
BAYFIELD	21,039	57,678	174.2	264	278	5.2	126	143	13.8
BROWN	59,881	99,407	66.0	155	166	7.5	129	141	8.7
BUFFALO	36,397	83,384	129.1	316	334	5.7	164	171	4.3
BURNETT	23,790	61,930	160.3	242	241	-0.6	122	131	6.7
CALUMET	45,786	87,548	91.2	152	155	1.9	125	127	2.1
CHIPPEWA	33,765	69,689	106.4	235	242	2.8	141	154	8.7
CLARK	26,180	60,280	130.2	181	197	9.3	118	131	11.2
COLUMBIA	65,490	117,413	79.3	223	233	4.5	168	175	3.8
CRAWFORD	31,514	67,740	115.0	263	256	-2.5	125	130	3.8
DANE	82,959	138,250	66.7	185	198	7.5	146	160	9.1
DODGE	56,975	110,861	94.6	170	184	7.8	139	151	8.5
DOOR	37,023	70,640	90.8	165	167	1.6	119	120	0.9
DOUGLAS	28,704	69,236	141.2	279	310	11.3	137	165	21.0
DUNN	35,717	74,223	107.8	235	255	8.3	150	164	9.4
EAU CLAIRE	35,947	67,505	87.8	208	217	4.1	146	153	4.9
FLORENCE	29,129	86,746	197.8	320	352	10.2	142	166	17.2
FOND DU LAC	55,515	108,683	95.8	177	188	6.6	145	154	6.1
FOREST	25,453	63,650	150.1	374	284	-23.9	123	132	7.3
GRANT	51,983	110,079	111.7	241	252	4.8	147	160	8.5
GREEN	65,317	124,696	90.9	203	221	8.7	166	176	5.7
GREEN LAKE	59,073	109,912	86.1	215	218	1.7	156	160	2.3
IOWA	59,867	123,504	106.3	276	286	3.6	164	181	10.6
IRON	37,373	70,785	89.4	350	366	4.6	158	162	3.0
JACKSON	40,436	81,909	102.6	294	299	1.8	149	159	6.7
JEFFERSON	57,578	109,976	91.0	159	170	6.4	124	133	7.5
JUNEAU	33,517	79,120	136.1	219	230	4.7	130	140	7.°
KENOSHA	110,832	180,577	62.9	187	200	6.6	153	172	12.7
KEWAUKEE	38,281	78,590	105.3	153	165	7.8	123	130	6.0
LA CROSSE	50,900	89,633	76.1	238	253	6.1	128	139	8.3
LAFAYETTE	68,463	149,695	118.6	242	269	11.3	183	205	12.0
LANGLADE	35,069	70,139	100.0	244	261	7.2	133	154	15.4
LINCOLN	26,354	69,584	164.0	229	250	9.4	100	123	23.5
MANITOWOC	38,359	87,154	127.2	153	163	6.9	123	134	9.1
MARATHON	29,120	66,374	127.9	195	204	5.0	111	125	12.9
MARINETTE	28,960	62,696	116.5	221	218	-1.5	122	124	1.9
MARQUETTE	42,110	97,667	131.9	297	314	5.8	162	188	15.6
MENOMINEE	43,533	66,050	51.7	235	319	35.7	147	270	83.7
MILWAUKEE	214,524	225,569	5.1	94	90	-4.3	81	75	-7.3
MONROE	36,126	80,263	122.2	219	231	5.6	117	125	6.8
OCONTO	29,343	68,673	134.0	189	201	6.3	123	136	10.8
ONEIDA	103,027	153,605	49.1	540	611	13.2	215	226	5.3
OUTAGAMIE	47,984	96,415	100.9	155	167	7.3	125	137	9.9
OZAUKEE	92,425	134,736	45.8	172	168	-2.3	142	144	1.5
PEPIN	35,250	68,710	94.9	257	253	-1.5	157	145	-7.8
PIERCE	43,872	91,979	109.6	219	223	1.7	146	153	5.2
POLK	31,061	70,527	127.0	210	215	2.3	118	128	8.8
PORTAGE	44,342	87,475	97.3	260	263	1.1	174	175	0.4
PRICE	19,943	55,913	180.4	225	252	12.3	80	96	20.7
RACINE	109,084	155,696	42.7	187	187	0.2	159	162	1.7
RICHLAND	35,437	79,569	124.5	229	253	10.2	116	134	15.8
ROCK	106,932	178,368	66.8	227	236	4.2	194	199	2.3
RUSK	27,440	57,836	110.7	240	253	5.1	107	125	16.4
ST. CROIX	47,479	111,653	135.2	221	240	8.5	168	186	10.6
SAUK	49,346	105,282	113.4	234	246	4.7	140	156	11.3
SAWYER	36,073	54,732	51.7	279	284	1.7	121	136	13.0
SHAWANO	30,558	71,152	132.9	187	192	2.7	112	122	8.3
SHEBOYGAN	49,333	98,874	100.4	150	171	14.2	121	140	15.6
TAYLOR	23,596	57,195	142.4	213	236	10.6	105	120	14.3
TREMPEALEAU	30,928	70,770	128.8	222	238	7.4	138	150	8.9
VERNON	29,617	64,263	117.0	179	181	1.3	100	107	6.1
VILAS	72,929	120,452	65.2	200	219	9.9	88	102	15.9
WALWORTH	109,139	202,413	85.5	224	248	10.8	184	199	7.9
WASHBURN	32,960	63,673	93.2	289	314	8.6	134	153	14.4
WASHINGTON	67,370	119,173	76.9	154	158	2.7	122	127	4.0
WAUKESHA	110,310	165,160	49.7	178	180	1.0	137	139	1.5
WAUPACA	34,074	73,723	116.4	186	190	2.4	117	128	9.5
WAUSHARA	42,840	89,833	109.7	254	253	-0.6	172	174	1.1
WINNEBAGO	58,795	99,433	69.1	173	178	2.8	140	148	5.3
WOOD	35,783	74,058	106.9	198	215	8.6	114	127	11.1
STATE AVERAGE	48,278	95,386	97.6	207	218	5.4	136	147	8.3

SOURCE: WISCONSIN CENSUS OF AGRICULTURE, U.S. BUREAU OF THE CENSUS

TABLE A-16

RATIO OF TOTAL HARVESTED CROPLAND ACREAGE TO TOTAL NUMBER OF FARMS, RATIO OF TOTAL CROPLAND ACREAGE TO TOTAL FARM ACREAGE, RATIO OF TOTAL HARVESTED CROPLAND ACREAGE TO TOTAL CROPLAND ACREAGE FOR FARMS WITH SALES OF $2,500 OR MORE ANNUALLY: CALENDAR YEARS 1969 AND 1974

COUNTY	AVERAGE HARVESTED CROPLAND ACREAGE PER FARM 1969	1974	% CHANGE 1974/1969	CROPLAND PER TOTAL ACREAGE RATIO PER FARM 1969	1974	HARVESTED ACREAGE PER CROPLAND RATIO PER FARM 1969	1974
ADAMS	139	140	0.9	55.1	60.0	69.1	77.0
ASHLAND	75	101	33.6	41.3	46.0	66.1	72.3
BARRON	83	111	33.9	60.2	65.1	68.4	78.5
BAYFIELD	83	104	25.6	47.7	51.6	65.8	72.6
BROWN	103	124	20.5	83.7	84.7	79.2	87.8
BUFFALO	107	130	21.8	51.9	51.3	65.2	76.1
BURNETT	79	99	24.2	50.5	54.3	64.9	75.5
CALUMET	103	115	11.6	81.8	82.0	82.8	90.5
CHIPPEWA	97	119	22.8	60.1	63.6	68.4	77.2
CLARK	79	102	29.2	65.2	66.3	67.3	78.2
COLUMBIA	127	147	16.2	75.6	75.0	75.1	84.1
CRAWFORD	86	97	13.2	47.5	50.6	68.7	74.8
DANE	110	135	23.3	79.4	80.5	75.0	84.8
DODGE	113	132	16.9	81.7	82.2	81.4	87.7
DOOR	89	101	13.0	72.5	72.0	74.8	83.7
DOUGLAS	85	108	26.7	49.0	53.3	62.3	65.3
DUNN	105	132	25.5	63.7	64.3	70.4	80.8
EAU CLAIRE	94	117	24.5	70.1	70.6	64.2	76.1
FLORENCE	84	111	31.3	44.3	47.1	59.5	66.7
FOND DU LAC	120	137	13.7	82.1	81.7	82.9	88.9
FOREST	66	87	31.4	33.0	46.5	53.5	65.5
GRANT	111	128	15.0	61.2	63.4	75.5	80.0
GREEN	117	139	19.0	81.9	79.6	70.2	79.0
GREEN LAKE	124	136	9.8	72.8	73.2	79.6	85.4
IOWA	119	143	20.1	59.4	63.4	72.7	78.9
IRON	102	115	12.8	45.1	44.4	64.4	70.6
JACKSON	96	117	22.4	50.8	53.3	64.3	73.7
JEFFERSON	96	113	17.6	77.8	78.6	77.7	85.1
JUNEAU	88	107	21.2	59.3	61.1	67.6	76.1
KENOSHA	120	152	27.2	81.5	86.2	78.3	88.4
KEWAUKEE	97	114	17.6	79.9	78.6	78.7	87.4
LA CROSSE	94	107	13.8	53.7	54.8	73.6	77.4
LAFAYETTE	129	162	25.6	75.4	75.9	70.5	79.0
LANGLADE	96	119	24.1	54.8	58.9	72.0	77.4
LINCOLN	66	99	49.8	43.6	46.2	66.2	80.3
MANITOWOC	99	119	19.5	80.2	82.0	81.2	88.9
MARATHON	80	101	25.8	56.8	61.1	72.6	80.9
MARINETTE	82	100	22.1	54.9	56.8	67.2	80.6
MARQUETTE	115	144	25.5	54.7	58.8	70.8	76.9
MENOMINEE	82	190	132.7	62.6	84.6	55.6	70.4
MILWAUKEE	60	59	-2.0	86.1	83.4	74.3	78.6
MONROE	80	96	19.7	53.5	54.1	68.4	76.7
OCONTO	89	111	24.9	65.1	67.8	72.3	81.4
ONEIDA	131	153	16.9	39.8	37.1	60.9	67.7
OUTAGAMIE	100	122	22.6	80.6	82.5	79.6	88.5
OZAUKEE	119	128	7.7	82.6	85.8	83.5	88.6
PEPIN	113	122	7.4	61.3	57.4	71.9	83.6
PIERCE	102	125	22.8	66.5	68.8	70.1	81.6
POLK	84	104	23.0	56.2	59.8	71.4	80.7
PORTAGE	115	134	16.7	66.9	66.5	65.8	76.5
PRICE	52	68	31.1	35.4	38.0	65.1	70.7
RACINE	122	146	18.8	85.2	86.5	76.9	89.9
RICHLAND	78	102	30.8	50.6	53.2	66.9	75.6
ROCK	145	173	19.4	85.7	84.1	74.5	87.0
RUSK	75	92	22.5	44.6	49.4	69.4	73.5
ST. CROIX	115	152	32.0	76.1	77.6	68.5	81.8
SAUK	103	128	24.4	59.7	63.5	73.7	82.3
SAWYER	77	93	20.6	43.2	48.0	63.9	68.2
SHAWANO	84	103	22.5	60.0	63.4	74.8	84.7
SHEBOYGAN	98	125	27.4	81.0	82.0	81.0	89.4
TAYLOR	70	92	32.7	49.4	51.1	66.1	76.8
TREMPEALEAU	90	112	24.4	62.1	63.0	65.5	74.8
VERNON	68	79	16.8	56.2	58.8	67.3	74.1
VILAS	57	69	21.3	44.1	46.5	64.8	67.9
WALWORTH	149	175	17.7	82.3	80.1	80.7	88.1
WASHBURN	85	103	22.3	46.1	48.6	63.4	67.7
WASHINGTON	99	114	14.8	79.2	80.2	81.1	89.5
WAUKESHA	102	118	16.0	77.0	77.4	74.4	85.1
WAUPACA	86	106	23.7	62.8	67.2	74.6	83.2
WAUSHARA	124	140	12.2	67.4	68.6	72.5	80.5
WINNEBAGO	111	129	17.1	80.9	82.9	78.4	87.7
WOOD	75	98	30.2	57.5	58.8	65.8	77.1
STATE AVERAGE	99	120	21.2	65.7	67.6	73.0	81.7

SOURCE: WISCONSIN CENSUS OF AGRICULTURE, U.S. BUREAU OF THE CENSUS

BUSINESS AND FINANCIAL

ESTABLISHMENT: AN ESTABLISHMENT (RETAIL TRADE, WHOLESALE TRADE OR SELECTED SERVICE INDUSTRIES) IS A SINGLE PHYSICAL LOCATION AT WHICH BUSINESS IS CONDUCTED. AN ESTABLISHMENT IS NOT NECESSARILY IDENTICAL WITH THE COMPANY OR ENTERPRISE, WHICH MAY CONSIST OF ONE OR MORE ESTABLISHMENTS. THE COUNT OF ESTABLISHMENTS IN THIS REPORT REPRESENTS THE NUMBER IN BUSINESS AT THE END OF THE YEAR. WHEN TWO OR MORE ACTIVITIES WERE CARRIED ON AT A SINGLE LOCATION UNDER A SINGLE OWNERSHIP, ALL ACTIVITIES GENERALLY WERE GROUPED TOGETHER AS A SINGLE ESTABLISHMENT, AND THE ENTIRE ESTABLISHMENT WAS CLASSIFIED ON THE BASIS OF ITS MAJOR ACTIVITY, WITH ALL DATA FOR IT INCLUDED IN THAT CLASSIFICATION. IN THOSE CASES, HOWEVER, WHERE DISTINCT AND SEPARATE ECONOMIC ACTIVITIES (FOR WHICH DIFFERENT INDUSTRY CLASSIFICATION CODES WERE APPROPRIATE) WERE CONDUCTED UNDER THE SAME OWNERSHIP AT A SINGLE LOCATION, AND WHERE CONDITIONS PRESCRIBED BY THE STANDARD INDUSTRIAL CLASSIFICATION (SIC) MANUAL FOR RECOGNIZING THE EXISTENCE OF MORE THAN ONE ESTABLISHMENT WERE MET, SEPARATE ESTABLISHMENT REPORTS FOR EACH OF THE DIFFERENT ACTIVITIES WERE OBTAINED.

IN SELECTED SERVICE INDUSTRIES, LEASED SERVICE DEPARTMENTS (SEPARATELY OWNED BUSINESSES OPERATED AS DEPARTMENTS OR CONCESSIONS OF ANOTHER SERVICE ESTABLISHMENT OR OF A RETAIL BUSINESS UNDER ANOTHER OWNERSHIP, SUCH AS A SEPARATELY OWNED SHOESHINE PARLOR IN A BARBER SHOP OR A BEAUTY SALON IN A DEPARTMENT STORE) ARE TREATED AS SEPARATE SERVICE ESTABLISHMENTS. LEASED RETAIL DEPARTMENTS LOCATED IN SERVICE ESTABLISHMENTS (E.G. A GIFT SHOP LOCATED IN A HOTEL) ARE CONSIDERED SEPARATE RETAIL ESTABLISHMENTS.

RECEIPTS: SELECTED SERVICE INDUSTRIES RECEIPTS INCLUDE THE TOTAL RECEIPTS FROM CUSTOMERS FOR SERVICES RENDERED AND MERCHANDISE SOLD DURING THE YEAR WHETHER OR NOT PAYMENT WAS RECEIVED IN THAT YEAR. RECEIPTS ARE NET AFTER DEDUCTIONS FOR REFUNDS AND ALLOWANCES FOR MERCHANDISE RETURNED BY CUSTOMERS. RECEIPTS ALSO INCLUDE LOCAL AND STATE SALES TAXES AND FEDERAL EXCISE TAXES COLLECTED BY THE ESTABLISHMENT DIRECTLY FROM CUSTOMERS AND PAID DIRECTLY BY THE ESTABLISHMENT TO A LOCAL, STATE, OR FEDERAL TAX AGENCY. GASOLINE, LIQUOR, TOBACCO, AND OTHER EXCISE TAXES, WHICH ARE PAID BY THE MANUFACTURER OR WHOLESALER AND PASSED ALONG TO THE RETAILER, ARE ALSO INCLUDED. TOTAL RECEIPTS DO NOT INCLUDE NON-OPERATING INCOME FROM SUCH SOURCES AS INVESTMENTS, RENTAL OF REAL ESTATE, ETC.

RECEIPTS DO NOT INCLUDE SERVICE RECEIPTS OF MANUFACTURERS, WHOLESALERS, RETAIL ESTABLISHMENTS, NOR OTHER BUSINESSES WHOSE PRIMARY ACTIVITY IS OTHER THAN SERVICE. THEY DO INCLUDE RECEIPTS OTHER THAN FROM SERVICES RENDERED (E.G. SALE OF MERCHANDISE TO INDIVIDUALS OR OTHER BUSINESSES) BY ESTABLISHMENTS PRIMARILY ENGAGED IN PERFORMING SERVICES.

ALTHOUGH THE COUNT OF ESTABLISHMENTS REPRESENTS THE NUMBER IN BUSINESS AT THE END OF THE YEAR, THE RECEIPTS FIGURE INCLUDE RECEIPTS OF ALL ESTABLISHMENTS IN BUSINESS AT ANY TIME DURING THE YEAR.

RETAIL TRADE SALES: SALES INCLUDE MERCHANDISE SOLD, RECEIPTS FROM REPAIRS AND OTHER SERVICES TO CUSTOMERS, DELIVERY, AND CARRYING CHARGES WHETHER OR NOT PAYMENT WAS RECEIVED. SALES ARE NET AFTER DEDUCTIONS FOR REFUNDS AND ALLOWANCES FOR MERCHANDISE RETURNED BY CUSTOMERS. TRADE-IN ALLOWANCES ARE NOT DEDUCTED FROM TOTAL SALES. SALES ALSO INCLUDE LOCAL AND STATE SALES TAXES AND FEDERAL EXCISE TAXES COLLECTED BY THE STORE DIRECTLY FROM CUSTOMERS AND PAID DIRECTLY BY THE STORE TO A LOCAL, STATE, OR FEDERAL TAX AGENCY. GASOLINE, LIQUOR, TOBACCO, AND OTHER EXCISE TAXES, WHICH ARE PAID BY THE MANUFACTURER OR WHOLESALER AND PASSED ALONG TO THE RETAILER ARE ALSO INCLUDED. TOTAL SALES DO NOT INCLUDE NON-OPERATING INCOME FROM SUCH SOURCES AS INVESTMENTS, RENTAL OF REAL ESTATE, ETC.

SALES DO NOT INCLUDE RETAIL SALES MADE BY MANUFACTUERS, WHOLESALERS, SERVICE ESTABLISHMENTS, NOR OTHER BUSINESSES WHOSE PRIMARY ACTIVITY IS OTHER THAN RETAIL TRADE. THEY DO INLCUDE RECEIPTS OTHER THAN FROM THE SALE OF MERCHANDISE AT RETAIL (E.G. SERVICE RECEIPTS, SALES TO INDUSTRIAL USERS, AND SALES TO OTHER RETAILERS) BY ESTABLISHMENTS PRIMARILY ENGAGED IN RETAIL TRADE. ALTHOUGH THE COUNT OF ESTABLISHMENTS REPRESENTS THE NUMBER IN BUSINESS AT THE END OF THE YEAR, THE SALES FIGURES INCLUDE SALES OF ALL ESTABLISHMENTS IN BUSINESS AT ANY TIME DURING THE YEAR.

WHOLESALE TRADE SALES: SALES INCLUDE MERCHANDISE SOLD AND RECEIPTS FROM REPAIRS AND OTHER SERVICES TO CUSTOMERS, WHETHER OR NOT PAYMENT WAS RECEIVED. SALES ARE NET AFTER DEDUCTIONS FOR REFUNDS AND ALLOWANCES FOR MERCHANDISE RETURNED BY CUSTOMERS. TOTAL SALES EXCLUDE AMOUNTS OTHER THAN THOSE RECEIVED FROM CUSTOMERS, SUCH AS INCOME FROM INVESTMENT, RENTAL OF REAL ESTATE, ETC. THEY INCLUDE LOCAL AND STATE SALES TAXES AND FEDERAL EXCISE TAXES COLLECTED BY THE WHOLESALE ESTABLISHMENT DIRECTLY FROM CUSTOMERS AND PAID DIRECTLY BY THE WHOLESALE ESTABLISHMENT TO A LOCAL, STATE, OR FEDERAL TAX AGENCY. GASOLINE, LIQUOR, TOBACCO, AND OTHER EXCISE TAXES PAID BY THE MANUFACTURER AND PASSED ALONG TO THE WHOLESALER ARE ALSO INCLUDED.

SALES DO NOT INCLUDE WHOLESALE SALES MADE BY MANUFACTURERS, RETAILERS, SERVICE ESTABLISHMENTS, OR OTHER BUSINESSES WHOSE PRIMARY ACTIVITY IS OTHER THAN WHOLESALE TRADE. THEY DO INCLUDE RECEIPTS FROM OTHER THAN THE SALE OF MERCHANDISE AT WHOLESALE (E.G. SERVICE RECEIPTS, RETAIL SALES, ETC.) BY ESTABLISHMENTS PRIMARILY ENGAGED IN WHOLESALE TRADE. ALTHOUGH THE COUNT OF ESTABLISHMENTS REPRESENTS THE NUMBER IN BUSINESS AT THE END OF THE YEAR, THE SALES FIGURES INCLUDE SALES OF ALL ESTABLISHMENTS IN BUSINESS AT ANY TIME DURING THE YEAR. SALES SHOWN FOR AGENTS AND BROKERS REPRESENT THE VALUE OF GOODS INVOLVED IN THE TRANSACTIONS RATHER THAN COMMISSIONS RECEIVED OR EARNINGS.

PAYROLL: PAYROLL (RETAIL TRADE, WHOLESALE TRADE AND SELECTED SERVICE INDUSTRIES) INCLUDES ALL FORMS OF COMPENSATION, SUCH AS SALARIES, WAGES, COMMISSIONS, BONUSES, VACATION ALLOWANCES, SICK LEAVE PAY, AND THE VALUE OF PAYMENTS IN KIND (SUCH AS FREE MEALS AND LODGING) PAID DURING THE YEAR TO ALL EMPLOYES. TIPS AND GRATUITIES RECEIVED BY EMPLOYES FROM PATRONS AND REPORTED TO EMPLOYERS ARE INCLUDED. FOR CORPORATIONS, IT INCLUDES AMOUNTS PAID TO OFFICERS AND EXECUTIVES; FOR UNINCORPORATED BUSINESSES, IT DOES NOT INCLUDE PROFIT NOR OTHER COMPENSATION OF PROPRIETORS OR PARTNERS. PAYROLL IS REPORTED BEFORE DEDUCTIONS FOR SOCIAL SECURITY, INCOME TAX, INSURANCE, UNION DUES, ETC. THIS DEFINITION OF PAYROLL IS THE SAME AS THAT USED BY THE INTERNAL REVENUE SERVICE FOR PURPOSES OF REPORTING ON FORM 941.

SELECTED SERVICE INDUSTRIES: THE FOLLOWING INDUSTRIES, AS DEFINED IN THE STANDARD INDUSTRIAL CLASSIFICATION (SIC) MANUAL, WERE COVERED: HOTELS, MOTELS, TOURIST COURTS, TRAILERING PARKS AND CAMPS (SIC CODES 701, 703); PERSONAL SERVICES (SIC CODE 72); BUSINESS SERVICES (SIC CODE 73); AUTOMOTIVE REPAIR, SERVICES, AND GARAGES (SIC CODE 75); MISCELLANEOUS REPAIR SERVICES (SIC CODE 76); AMUSEMENT AND RECREATION SERVICES, INCLUDING MOTION PICTURES (SIC CODES 78, 79); DENTAL LABORATORIES (SIC CODE 8072); LEGAL SERVICES (SIC CODE 81); AND ENGINEERING, ARCHITECTURAL, AND SURVEYING SERVICES (SIC CODE 891).

WHOLESALE TRADE: THE FOLLOWING ESTABLISHMENTS, AS DEFINED IN THE STANDARD INDUSTRIAL CLASSIFICATION (SIC) MANUAL WERE COVERED: DURABLE GOODS (MAJOR GROUP 50) AND NONDURABLE GOODS (MAJOR GROUP 51).

RETAIL TRADE: THE FOLLOWING ESTABLISHMENTS, AS DEFINED IN THE STANDARD INDUSTRIAL CLASSIFICATION (SIC) MANUAL WERE COVERED: BUILDING MATERIALS, HARDWARE, GARDEN SUPPLY, AND MOBILE HOME DEALERS (MAJOR GROUP 52); GENERAL MERCHANDISE GROUP STORES (MAJOR GROUP 53); FOOD STORES (MAJOR GROUP 54); AUTOMOTIVE DEALERS AND GASOLINE SERVICE STATIONS (MAJOR GROUP 55); APPAREL AND ACCESSORY STORES (MAJOR GROUP 56); FURNITURE, HOME FURNISHINGS, AND EQUIPMENT STORES (MAJOR GROUP 57); EATING AND DRINKING PLACES (MAJOR GROUP 58); AND MISCELANEOUS RETAIL STORES (MAJOR GROUP 59).

FINANCIAL ABSTRACT OF STATE BANKS OF WISCONSIN
AS OF DECEMBER 31ST, 1968 THRU 1977

(MILLIONS OF DOLLARS)

ASSET CATEGORY	1968	1969	1970	1971	1972	1973	1974	1975	1976	1977
CASH AND DUE FROM BANKS	571.4	616.6	662.4	639.7	736.6	748.2	885.5	911.6	883.8	1,056.5
U.S. TREASUREY SECURITIES	1,211.1	1,097.6	1,164.0	1,229.0	1,188.4	993.4	961.2	1,423.7	1,500.0	1,595.2
OBLIGATIONS OF OTHER U.S. GOVT. AGENCIES AND CORPORATIONS	126.1	137.0	169.5	220.6	251.7	295.9	309.9	364.7	346.0	305.0
OBLIGATIONS OF STATES AND POLITICAL SUBDIVISIONS	559.0	610.5	696.4	812.2	859.9	983.4	1,091.8	1,206.2	1,281.3	1,331.4
OTHER SECURITIES	36.6	33.4	40.2	54.0	76.1	78.5	97.4	91.9	109.3	98.5
TRADING ACCOUNT SECURITIES	N.A.	12.7	39.3	56.0	18.9	19.6	17.1	10.8	10.6	5.4
FEDERAL FUNDS SOLD AND SECURITIES PURCHASED UNDER AGREEMENTS TO RESELL	15.2	68.8	174.1	183.8	201.9	301.3	342.6	318.9	493.2	613.5
OTHER LOANS	2,639.0	2,946.0	3,118.8	3,577.4	4,087.5	4,690.8	5,121.9	5,365.5	5,945.3	7,047.7
BANK PREMISES, FURNITURE & FIXTURES, OTHER ASSETS REPRESENTING BANK PREMISES	76.1	101.7	109.9	119.2	125.4	135.6	154.5	165.8	179.5	194.6
REAL ESTATE OWNED, OTHER THAN BANK PREMISES	3.5	2.5	2.3	3.2	3.1	13.0	12.9	16.7	20.4	18.0
INVESTMENTS IN UNCONSOLIDATED SUBSIDIARIES	N.A.	0.1	0.0**	0.0**	0.0**	0.0**	0.1	0.1	0.3	0.2
CUSTOMER'S LIABILITY TO THIS BANK ON ACCEPTANCES OUTSTANDING	1.7	3.9	3.6	7.8	2.7	5.4	5.9	11.0	14.4	13.9
OTHER ASSETS	24.2	30.4	37.4	43.0	45.5	58.2	70.6	89.7	91.5	116.1
DIRECT LEASE FINANCING	N.A.	N.A.	N.A.	N.A.	N.A.	N.A.	N.A.	N.A.	4.7*	5.4*
TOTAL ASSETS	5,264.0	5,661.2	6,217.8	6,946.0	7,597.8	8,323.3	9,071.2	9,976.7	10,880.2	12,401.3
NUMBER OF BANKS	481	480	480	482	482	489	492	495	495	495

*NOTE: DUE TO CHANGES IN FORMAT AND METHODS OF REPORTING, CERTAIN DETAILED AMOUNTS ARE NOW PART OF OTHER ACCOUNTS, OR WERE NOT PREVIOUSLY SEGREGATED.

**LESS THAN $50,000 N.A.--NOT AVAILABLE

SOURCE: ANNUAL REPORT OF THE CONDITION OF STATE BANKS, MUTUAL SAVINGS BANKS, TRUST COMPANIES AND NATIONAL BANKS OF WISCONSIN, OFFICE OF COMMISSIONER OF BANKING

FINANCIAL ABSTRACT OF STATE BANKS OF WISCONSIN
AS OF DECEMBER 31ST., 1968 THRU 1977

(MILLIONS OF DOLLARS)

LIABILITY/CAPITAL CATEGORY	1968	1969	1970	1971	1972	1973	1974	1975	1976	1977
LIABILITIES										
DEMAND DEPOSITS OF INDIVIDUALS, PARTNERSHIPS AND CORPORATIONS	1,641.5	1,653.2	1,688.6	1,755.7	1,966.5	2,050.9	2,119.8	2,239.9	2,369.5	2,799.3
TIME AND SAVINGS DEPOSITS OF INDIVIDUALS PARTNERSHIPS AND CORPORATIONS	2,701.2	2,895.2	3,219.1	3,736.4	4,092.0	4,605.8	5,065.4	5,712.2	6,493.9	7,186.0
DEPOSITS OF U.S. GOVERNMENT	42.3	53.9	78.6	100.6	110.4	83.1	97.1	48.6	49.3	103.2
DEPOSITS OF STATES AND POLITICAL SUBDIVISIONS	273.8	245.6	352.6	375.8	437.1	437.3	480.1	568.5	539.0	638.0
DEPOSITS OF COMMERCIAL BANKS	63.9	86.3	110.2	104.2	116.5	109.0	127.7	95.9	115.4	150.2
CERTIFIED AND OFFICERS' CHECKS, ETC.	57.9	61.1	66.0	75.6	87.8	91.2	89.4	94.7	109.3	140.8
TOTAL DEPOSITS	4,780.6	4,995.2	5,515.2	6,148.3	6,810.3	7,377.4	7,979.6	8,759.7	9,676.5	11,017.6
FEDERAL FUNDS PURCHASED AND SECURITIES SOLD UNDER AGREEMENTS TO REPURCHASE	13.9	60.0	69.5	101.8	55.0	108.4	182.0	183.9	241.9	312.1
OTHER LIABILITIES FOR BORROWED MONEY	10.5	37.1	17.4	18.2	10.5	16.3	7.3	33.8	18.4	•5.5
MORTGAGE INDEBTEDNESS	N.A.	4.7	5.7	6.0	20.0	18.1	19.7	20.7	23.1	23.7
ACCEPTANCES EXECUTED BY OR FOR ACCOUNT OF THIS BANK AND OUTSTANDING	1.7	3.9	3.6	7.8	2.7	5.4	5.9	11.0	14.4	13.9
OTHER LIABILITIES	72.0	85.3	93.2	102.5	102.5	127.9	136.3	146.0	84.4	95.2
SUBORDINATED NOTES AND DEBENTURES	N.A.	N.A.	N.A.	N.A.	N.A.	N.A.	N.A.	N.A.	35.9	42.3
MINORITY INTEREST IN CONSOLIDATED SUBSIDIARIES	N.A.	0.0**	0.0**	0.0**	0.0**	0.0**	0.0**	0.1	N.A.*	N.A.*
TOTAL RESERVES ON LOANS AND SECURITIES	N.A.	56.9	59.1	62.4	64.7	72.3	80.9	85.7	N.A.*	N.A.*

FINANCIAL ABSTRACT OF STATE BANKS OF WISCONSIN
AS OF DECEMBER 31ST., 1968 THRU 1977

(MILLIONS OF DOLLARS)

LIABILITY/CAPITAL CATEGORY	1968	1969	1970	1971	1972	1973	1974	1975	1976	1977
EQUITY CAPITAL										
CAPITAL NOTES AND DEBENTURES	N.A.	N.A.	N.A.	20.6	23.8	27.9	31.4	35.1	N.A.*	N.A.*
CAPITAL	119.0	126.4	134.2	122.5	130.1	140.5	150.1	160.8	165.7	175.2
SURPLUS	169.8	186.5	205.1	228.1	247.4	281.3	315.0	360.0	397.1	448.3
UNDIVIDED PROFITS	89.8	99.5	108.3	121.8	124.7	141.1	154.9	170.9	202.3	225.0
RESERVE FOR CONTINGENCIES AND OTHER CAPITAL RESERVES	6.7	5.8	6.4	5.9	5.9	6.4	8.0	9.0	20.4	22.4
TOTAL EQUITY CAPITAL	385.4	418.1	454.0	499.0	532.0	597.4	659.4	735.8	785.6	871.0
TOTAL LIABILITIES & EQUITY CAPITAL	5,264.0	5,661.2	6,217.8	6,946.0	7,597.8	8,323.3	9,071.2	9,976.7	10,880.2	12,401.3
NUMBER OF BANKS	481	480	480	482	482	489	492	495	495	495

*NOTE: DUE TO CHANGE IN FORMAT AND METHODS OF REPORTING, CERTAIN DETAILED ACCOUNTS ARE NOW PART OF OTHER ACCOUNTS OR WERE NOT PREVIOUSLY SEGREGATED.

N.A.--NOT AVAILABLE
**LESS THAN $50,000

SOURCE: ANNUAL REPORT OF THE CONDITION OF STATE BANKS, MUTUAL SAVINGS BANKS, TRUST COMPANIES AND NATIONAL BANKS OF WISCONSIN, OFFICE OF COMMISSIONER OF BANKING

TABLE B-4

TOTAL LOANS AND DISCOUNTS OF STATE AND MUTUAL BANKS AND TRUST COMPANIES
IN WISCONSIN, AS OF DECEMBER 31ST 1967 THRU 1976

(THOUSANDS OF DOLLARS)

COUNTY	1967	1968	1969	1970	1971	1972	1973	1974	1975	1976
ADAMS	4,922	5,928	7,392	6,920	8,082	7,892	9,910	11,061	12,316	14,441
ASHLAND	6,489	7,453	9,242	10,452	13,295	17,784	16,669	15,517	14,564	17,760
BARRON	14,481	17,040	19,966	23,019	28,946	36,918	47,425	54,396	54,786	61,757
BAYFIELD	5,920	6,259	6,173	7,033	8,705	10,982	15,086	17,729	18,144	21,101
BROWN	101,748	114,215	133,839	148,937	181,287	224,037	266,956	283,493	287,253	315,081
BUFFALO	7,497	8,352	9,666	10,598	11,447	13,854	15,788	19,209	20,921	25,829
BURNETT	7,230	8,369	8,963	10,300	12,484	14,967	19,593	21,456	22,855	25,700
CALUMET	21,291	24,210	26,568	30,238	35,557	40,092	46,390	51,348	53,589	60,978
CHIPPEWA	19,490	22,753	26,026	29,044	32,583	35,006	41,523	47,040	49,096	58,766
CLARK	19,589	23,112	25,410	30,043	34,027	43,804	49,911	57,296	60,723	74,821
COLUMBIA	28,593	33,163	38,763	45,295	49,722	56,152	62,648	69,507	78,486	84,851
CRAWFORD	11,829	13,081	14,541	16,299	17,814	23,028	26,119	29,825	33,302	40,531
DANE	177,780	208,241	229,810	241,337	283,852	335,572	394,477	423,803	444,669	503,803
DODGE	33,453	37,249	42,001	44,643	48,182	55,491	64,497	71,880	81,334	88,431
DOOR	13,860	16,915	21,382	23,094	24,804	28,823	33,721	36,966	41,153	44,083
DOUGLAS	12,326	12,833	14,498	15,433	16,729	17,195	18,299	20,905	19,586	22,578
DUNN	11,374	13,658	16,633	17,827	21,375	25,823	30,770	33,812	36,866	37,793
EAU CLAIRE	9,108	10,935	12,750	16,365	20,685	25,299	29,901	33,464	35,539	37,235
FLORENCE	1,157	1,201	1,344	1,623	1,824	2,138	2,539	2,997	3,655	4,398
FOND DU LAC	22,501	26,485	31,030	34,854	40,793	47,186	56,733	67,682	72,280	77,898
FOREST	2,058	2,659	3,172	3,719	4,298	5,284	6,433	7,384	8,464	9,477
GRANT	38,156	37,377	42,139	46,684	52,327	57,789	71,854	81,599	90,891	101,786
GREEN	28,198	32,634	39,098	44,496	49,471	57,437	64,226	68,507	73,359	88,593
GREEN LAKE	10,728	11,984	13,629	14,395	15,915	18,888	21,635	23,425	24,795	27,238
IOWA	16,668	20,890	23,615	25,866	28,018	31,580	36,938	41,185	44,022	48,148
IRON	1,847	2,034	2,305	3,099	3,820	4,909	6,124	6,258	6,978	8,489
JACKSON	7,582	8,410	9,557	11,649	12,731	16,302	19,530	23,763	26,109	26,643
JEFFERSON	39,795	45,306	54,056	59,456	68,115	79,159	94,887	103,028	118,795	130,042
JUNEAU	11,693	12,175	13,784	15,470	18,030	22,110	28,012	30,493	34,346	37,502
KENOSHA	10,596	12,370	15,051	17,299	25,166	29,369	34,084	32,472	37,618	32,439
KEWAUKEE	16,893	19,968	24,254	26,884	29,735	35,041	42,046	48,408	50,753	57,135
LA CROSSE	19,561	23,000	27,259	28,065	32,489	41,224	49,637	55,940	61,473	68,735
LAFAYETTE	7,756	9,018	9,944	10,858	11,477	13,320	15,390	19,039	19,554	21,443
LANGLADE	14,643	15,361	16,390	17,397	19,098	23,297	27,979	30,464	34,284	38,152
LINCOLN	18,567	21,943	24,095	27,265	32,106	37,892	43,098	45,879	48,045	52,537
MANITOWOC	52,657	60,585	70,605	81,014	87,220	65,040	76,212	87,725	92,321	107,367
MARATHON	30,319	37,717	45,475	52,594	60,544	68,929	89,447	107,159	115,231	132,006
MARINETTE	15,055	19,527	22,693	25,992	28,984	36,065	42,378	47,943	51,665	54,756
MARQUETTE	5,486	6,909	8,485	9,034	10,341	11,039	13,688	15,148	16,084	20,031
MENOMINEE	NO-DATA	NO-DATA	NO-DATA	NO-DATA	NO-DATA	NO-DATA	NO-DATA	NO-DATA	NO-DATA	NO-DATA
MILWAUKEE	710,338	791,384	883,216	933,752	1,038,892	1,086,728	1,227,347	1,308,377	1,241,842	1,451,385
MONROE	20,493	23,581	25,925	26,650	30,142	35,343	38,160	42,906	43,951	46,594
OCONTO	14,477	16,044	18,468	21,023	24,074	27,773	33,799	36,461	39,420	44,574
ONEIDA	12,147	15,515	19,602	23,117	31,398	37,247	45,173	48,622	54,298	64,813
OUTAGAMIE	64,565	77,607	88,676	92,220	105,365	124,905	139,670	154,393	165,970	185,495
OZAUKEE	28,871	34,718	38,614	41,633	45,756	52,166	59,023	70,795	76,230	83,279
PEPIN	NO-DATA	NO-DATA	NO-DATA	NO-DATA	NO-DATA	NO-DATA	NO-DATA	NO-DATA	NO-DATA	NO-DATA
PIERCE	13,258	15,240	16,170	17,495	21,250	25,729	28,899	32,094	33,467	37,943
POLK	16,580	19,385	22,590	26,547	29,591	34,770	43,641	49,260	53,100	60,471
PORTAGE	8,430	9,933	11,239	12,268	14,352	16,968	21,190	23,632	26,810	32,510
PRICE	5,329	6,239	7,331	6,696	10,044	10,028	13,785	14,661	14,845	16,677
RACINE	72,193	75,526	83,079	97,868	115,664	141,173	171,380	185,085	187,355	229,805
RICHLAND	13,204	13,767	14,068	14,857	17,266	20,530	24,068	25,705	29,585	31,452
ROCK	90,792	94,610	112,041	121,544	127,517	147,949	170,674	172,209	192,016	209,506
RUSK	6,264	7,144	7,556	8,508	10,061	11,057	15,242	17,199	16,837	17,025
ST. CROIX	9,833	11,448	12,390	14,120	16,955	21,244	25,341	26,239	29,201	32,014
SAUK	27,752	31,695	36,635	38,597	44,105	52,635	62,284	72,395	76,458	82,614
SAWYER	929	928	1,353	1,424	1,716	2,107	4,822	7,730	9,247	10,584
SHAWANO	23,443	25,718	29,371	32,199	38,282	44,404	53,229	55,675	60,642	67,225
SHEBOYGAN	79,555	88,675	96,061	107,875	126,093	151,906	163,409	176,044	176,193	200,711
TAYLOR	9,193	10,164	13,243	15,777	18,744	23,905	29,007	31,023	34,545	40,181
TREMPEALEAU	20,261	23,195	25,395	27,345	30,329	36,079	42,683	49,327	52,035	58,539
VERNON	16,756	18,585	21,779	23,685	25,148	30,268	35,213	36,209	38,289	41,768
VILAS	838	1,145	1,264	1,347	1,553	1,771	5,552	9,545	11,818	13,765
WALWORTH	31,024	35,189	43,948	47,770	54,361	65,870	68,110	78,004	89,574	96,221
WASHBURN	4,848	6,056	6,777	7,056	8,515	9,630	11,086	13,958	15,598	17,610
WASHINGTON	19,476	22,609	24,695	29,272	35,890	44,552	54,062	64,741	70,021	82,774
WAUKESHA	79,890	95,579	104,396	117,596	136,664	170,610	199,386	219,715	242,537	276,594
WAUPACA	24,815	28,559	33,374	35,496	40,568	48,862	55,378	61,503	66,447	74,504
WAUSHARA	13,227	14,657	16,465	18,367	19,151	23,692	28,988	32,529	35,803	40,987
WINNEBAGO	27,671	31,906	37,261	43,280	51,911	63,266	70,234	82,405	86,678	92,662
WOOD	22,307	24,233	27,463	30,283	35,959	41,680	53,504	58,426	59,460	66,904
STATE TOTAL	2,367,707	2,682,347	3,042,046	3,320,256	3,784,487	4,321,621	5,027,506	5,502,068	5,726,286	6,487,580

NOTE DATA FOR BRANCH OFFICES INCLUDED WITH THE MAIN OFFICE LOCATION

SOURCE ANNUAL REPORT OF THE OFFICE OF COMMISSIONER OF BANKING, WISCONSIN OFFICE OF COMMISSIONER OF BANKING

TABLE B-5

TOTAL DEPOSITS OF STATE AND MUTUAL BANKS AND TRUST COMPANIES
IN WISCONSIN, AS OF DECEMBER 31ST, 1967 THRU 1976

(THOUSANDS OF DOLLARS)

COUNTY	1967	1968	1969	1970	1971	1972	1973	1974	1975	1976
ADAMS	7,788	9,192	10,104	11,565	13,510	15,337	17,810	18,213	20,406	23,148
ASHLAND	13,118	14,150	15,963	18,711	21,709	25,138	27,074	28,708	32,746	37,287
BARRON	33,400	38,064	41,934	46,197	52,716	59,612	69,266	76,888	85,879	97,113
BAYFIELD	9,267	10,112	10,910	12,955	15,902	19,922	23,156	24,756	28,198	32,248
BROWN	164,279	187,634	200,798	228,420	267,947	316,589	335,987	354,854	400,745	447,036
BUFFALO	14,756	16,192	17,898	19,162	21,199	24,503	28,441	29,765	34,348	38,539
BURNETT	15,261	15,944	16,977	18,366	20,984	23,920	27,674	29,944	33,771	37,646
CALUMET	41,992	46,937	52,445	56,871	61,523	70,285	71,458	75,280	80,358	90,219
CHIPPEWA	40,547	44,716	48,609	53,642	60,156	64,472	70,011	74,432	82,624	98,378
CLARK	43,591	50,437	53,263	60,149	66,128	78,083	82,717	89,140	96,815	111,609
COLUMBIA	60,779	69,048	72,711	81,934	91,079	99,008	109,503	114,992	128,397	140,482
CRAWFORD	25,019	27,193	30,081	31,499	35,700	40,857	45,232	48,305	56,058	62,649
DANE	299,908	338,120	356,907	390,873	439,377	508,167	557,274	598,350	656,358	738,945
DODGE	65,436	70,730	74,871	78,443	84,933	95,980	103,059	110,373	123,079	136,925
DOOR	25,668	27,502	29,725	34,015	38,127	45,568	48,455	51,113	59,296	66,657
DOUGLAS	20,540	22,356	22,931	25,245	27,826	27,364	28,780	30,134	30,201	31,868
DUNN	23,055	26,865	28,914	32,163	34,985	40,875	44,411	47,633	53,374	57,864
EAU CLAIRE	16,930	19,114	21,899	25,528	32,058	37,574	40,048	44,295	48,906	54,542
FLORENCE	2,133	2,298	2,537	2,725	2,789	3,507	3,831	3,965	4,627	5,397
FOND DU LAC	43,252	48,671	54,313	60,824	67,380	79,002	85,813	95,982	104,790	115,956
FOREST	3,472	4,233	4,775	5,322	5,823	7,380	8,564	9,548	10,708	12,882
GRANT	81,357	79,880	87,510	94,418	104,303	117,264	132,454	143,510	161,300	171,728
GREEN	56,969	62,186	67,392	72,326	80,542	89,268	97,013	101,374	115,330	126,427
GREEN LAKE	24,797	26,484	29,047	31,415	33,301	37,735	39,480	41,977	45,007	47,972
IOWA	33,043	36,211	39,676	42,779	47,118	52,061	57,627	61,241	65,554	72,084
IRON	5,839	6,943	6,740	7,756	9,108	10,987	11,841	12,654	14,251	16,145
JACKSON	15,493	16,977	18,412	19,390	21,793	26,423	29,238	31,792	36,851	42,032
JEFFERSON	71,757	80,767	86,914	93,626	104,327	122,486	134,402	142,125	174,299	187,615
JUNEAU	26,656	30,212	32,681	36,436	41,922	44,694	47,688	53,552	56,493	62,054
KENOSHA	17,277	19,072	20,737	24,030	34,060	39,426	42,477	41,629	46,361	51,269
KEWAUKEE	34,856	38,470	41,229	45,438	50,511	58,689	62,908	68,329	77,659	84,835
LA CROSSE	48,073	52,575	57,964	63,285	70,709	79,549	87,970	90,421	100,068	117,240
LAFAYETTE	16,030	17,837	18,878	20,965	22,807	24,224	27,847	31,381	33,716	37,051
LANGLADE	24,249	26,618	28,591	29,823	33,020	36,378	40,131	42,685	46,235	51,428
LINCOLN	27,931	32,384	33,994	39,298	45,407	50,209	54,706	57,508	64,028	68,822
MANITOWOC	104,588	118,734	130,415	144,982	157,945	119,060	128,074	136,844	149,674	169,151
MARATHON	61,027	72,880	77,167	87,470	97,063	114,043	133,872	146,795	168,898	187,991
MARINETTE	35,152	39,917	42,448	47,645	52,827	61,993	66,693	72,771	78,883	86,661
MARQUETTE	10,738	12,192	13,647	14,882	17,159	19,194	20,764	22,814	24,846	29,035
MENOMINEE	NO-DATA	NO-DATA	NO-DATA	NO-DATA	NO-DATA	NO-DATA	NO-DATA	NO-DATA	NO-DATA	NO-DATA
MILWAUKEE	1,329,265	1,376,112	1,345,877	1,477,942	1,613,762	1,694,202	1,757,989	1,944,638	2,049,147	2,156,443
MONROE	37,498	41,937	42,108	45,646	49,035	56,156	60,197	61,859	69,169	75,800
OCONTO	24,140	26,257	29,146	31,124	35,744	40,687	45,249	48,484	54,479	61,002
ONEIDA	22,759	28,323	32,036	37,434	48,452	58,524	63,675	67,834	78,245	92,457
OUTAGAMIE	110,438	123,084	130,139	146,880	161,541	185,811	203,989	223,937	247,752	279,229
OZAUKEE	60,262	66,733	68,131	73,634	81,027	92,098	95,172	103,808	116,200	133,817
PEPIN	NO-DATA	NO-DATA	NO-DATA	NO-DATA	NO-DATA	NO-DATA	NO-DATA	NO-DATA	NO-DATA	NO-DATA
PIERCE	24,678	28,235	28,517	30,672	33,889	39,524	43,215	45,999	51,927	58,695
POLK	33,566	36,476	40,161	44,992	49,491	55,857	64,661	69,809	79,377	89,760
PORTAGE	16,387	18,361	20,549	22,022	24,517	28,756	34,945	38,372	43,949	50,961
PRICE	11,774	12,627	13,777	14,660	17,886	20,783	23,859	25,129	27,395	29,537
RACINE	146,827	153,287	162,479	176,500	203,192	223,759	243,484	261,427	284,898	331,512
RICHLAND	30,716	33,282	35,540	37,980	41,987	48,606	53,988	56,559	61,891	65,964
ROCK	146,558	156,014	164,032	183,381	195,938	215,817	241,728	254,190	274,542	289,700
RUSK	11,054	12,837	13,954	14,626	16,326	18,786	22,386	23,893	25,930	27,939
ST. CROIX	18,249	20,609	19,842	21,241	24,507	29,346	33,335	35,303	39,068	44,899
SAUK	49,619	56,113	60,307	67,744	74,788	82,716	92,803	100,747	110,095	120,478
SAWYER	1,876	2,557	2,468	2,766	2,883	3,358	6,004	9,223	11,353	13,114
SHAWANO	38,795	42,996	46,954	52,380	60,637	69,483	80,127	82,896	92,955	105,992
SHEBOYGAN	131,414	146,074	153,791	166,031	188,459	214,898	226,699	242,627	264,238	300,332
TAYLOR	19,171	20,861	23,522	26,297	31,023	36,073	40,123	42,401	47,685	53,817
TREMPEALEAU	41,243	45,397	47,418	52,095	57,007	65,067	71,360	76,012	84,534	92,419
VERNON	30,524	33,596	36,576	39,720	42,424	47,868	53,989	55,154	61,107	66,535
VILAS	1,626	1,912	1,943	2,006	2,330	2,627	6,421	11,399	14,753	18,643
WALWORTH	63,735	69,787	77,490	87,420	97,201	110,681	119,700	128,129	139,283	152,549
WASHBURN	11,937	13,937	15,920	17,535	21,191	24,389	28,691	31,515	35,567	38,481
WASHINGTON	44,016	48,524	51,175	57,206	63,615	74,460	83,157	93,049	105,039	124,251
WAUKESHA	143,842	158,738	168,623	194,014	223,446	253,919	281,600	310,878	345,535	402,487
WAUPACA	50,272	56,789	60,391	64,995	69,554	80,845	89,773	94,677	104,598	117,181
WAUSHARA	25,837	27,903	30,350	33,929	37,842	42,207	47,507	50,613	56,054	62,151
WINNEBAGO	48,840	55,064	59,266	68,132	75,911	87,216	94,143	104,043	116,779	129,476
WOOD	36,550	40,952	44,432	50,705	57,612	64,271	72,755	79,570	89,756	103,268
STATE TOTAL	4,429,589	4,815,218	5,028,917	5,552,277	6,188,989	6,855,612	7,426,474	8,030,244	8,814,437	9,735,819

NOTE: DATA FOR BRANCH OFFICES INCLUDED WITH THE MAIN OFFICE LOCATION

SOURCE: ANNUAL REPORT OF THE OFFICE OF COMMISSIONER OF BANKING, WISCONSIN OFFICE OF COMMISSIONER OF BANKING

FIGURE B-1

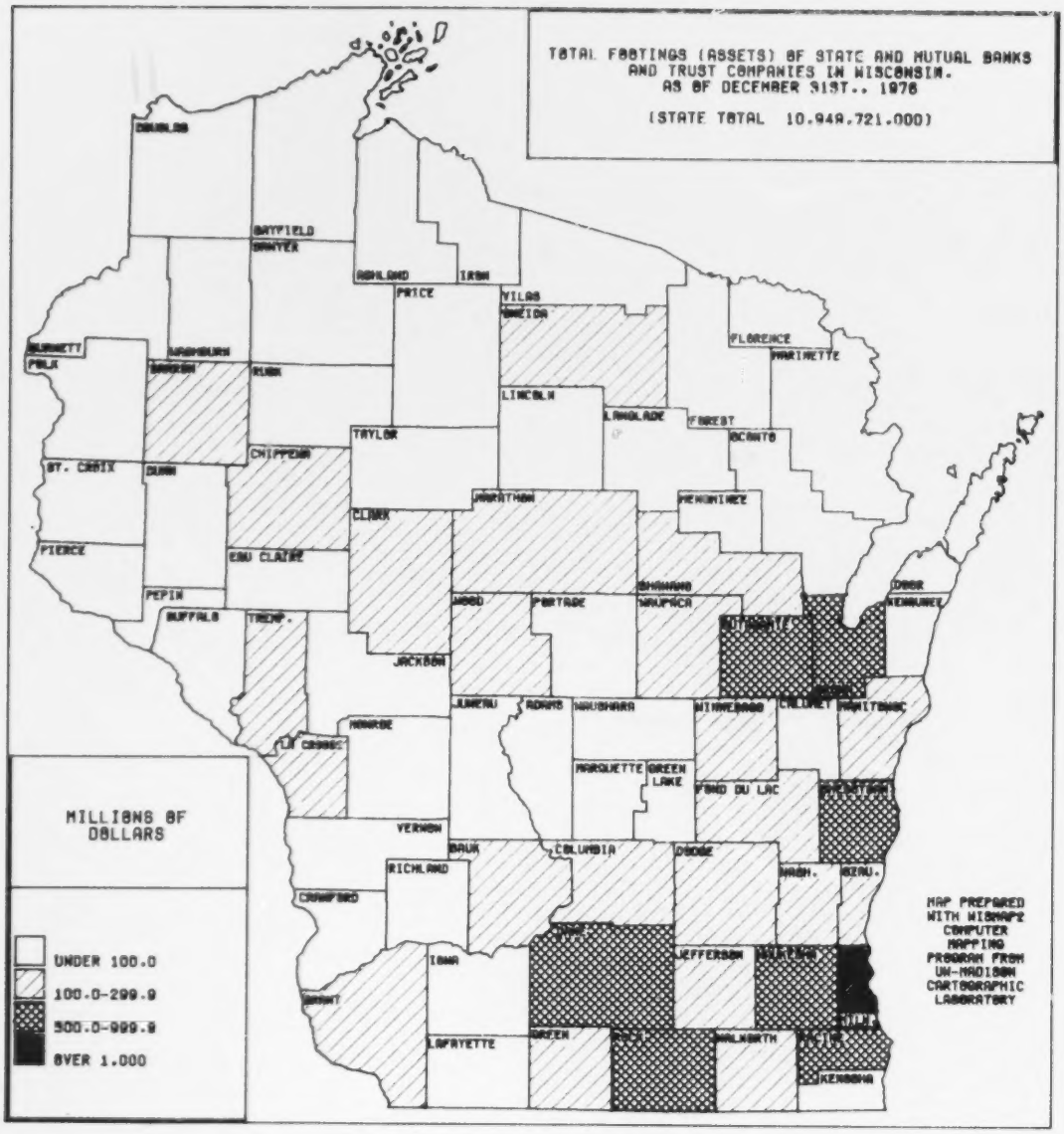

BEST COPY AVAILABLE

TOTAL FOOTINGS (ASSETS) OF STATE AND MUTUAL BANKS AND TRUST COMPANIES
IN WISCONSIN AS OF DECEMBER 31ST 1967 THRU 1976

(THOUSANDS OF DOLLARS)

COUNTY	1967	1968	1969	1970	1971	1972	1973	1974	1975	1976
ADAMS	8,577	10,057	11,348	12,863	14,821	16,717	19,393	20,138	22,513	25,179
ASHLAND	14,167	15,299	17,324	20,283	23,703	27,510	29,587	31,538	36,127	41,008
BARRON	36,272	41,279	45,730	50,577	57,749	65,399	76,013	84,428	94,135	105,728
BAYFIELD	10,202	11,112	12,048	14,206	17,308	21,542	25,527	27,668	31,764	36,343
BROWN	179,334	205,259	223,813	254,113	294,302	349,092	378,569	408,568	459,146	497,991
BUFFALO	16,199	17,961	19,663	21,044	23,343	26,760	30,975	32,867	37,491	41,867
BURNETT	16,155	16,917	18,332	19,843	23,063	26,245	30,671	33,381	37,565	41,590
CALUMET	46,138	51,317	57,522	62,834	68,850	77,019	79,111	83,759	89,351	99,643
CHIPPEWA	44,465	49,182	53,796	59,261	66,738	71,178	77,534	82,874	91,509	107,794
CLARK	47,394	54,641	58,344	65,846	72,491	84,973	91,349	100,691	106,937	123,034
COLUMBIA	65,869	74,723	79,939	89,909	99,784	109,069	120,448	127,055	141,700	153,306
CRAWFORD	27,001	29,562	32,834	34,520	39,078	44,683	49,480	53,463	62,541	70,523
DANE	327,775	369,859	397,214	435,284	489,847	565,642	627,278	680,337	738,329	815,581
DODGE	71,109	76,722	81,970	86,156	94,024	105,400	113,649	122,199	138,384	150,240
DOOR	27,527	29,568	32,667	37,608	42,296	49,880	53,095	55,922	65,524	72,545
DOUGLAS	22,450	24,440	25,028	27,522	30,316	29,659	31,296	32,500	32,810	34,516
DUNN	24,991	28,884	31,384	34,962	38,352	44,757	49,327	53,696	59,039	63,279
EAU CLAIRE	18,256	20,693	24,087	28,089	35,519	41,348	44,476	49,190	54,419	59,310
FLORENCE	2,342	2,526	2,827	3,060	3,135	3,870	4,245	4,421	5,133	5,806
FOND DU LAC	47,381	53,671	60,274	67,395	74,611	87,415	94,893	106,665	116,561	127,387
FOREST	4,217	5,064	5,782	6,405	7,018	8,614	9,922	11,104	12,389	14,243
GRANT	88,680	87,466	96,201	104,619	115,085	129,299	146,430	158,864	178,514	189,670
GREEN	62,380	68,449	75,825	80,117	88,578	98,119	106,467	111,877	126,330	137,277
GREEN LAKE	27,030	28,918	31,816	34,393	36,427	41,024	43,435	45,976	49,374	52,421
IOWA	35,937	39,551	43,682	47,195	51,795	57,069	63,152	67,173	71,959	78,068
IRON	6,541	7,626	7,511	8,867	10,241	12,202	13,155	14,024	15,784	17,571
JACKSON	17,495	19,127	21,015	22,417	24,820	29,947	33,805	36,661	41,930	47,291
JEFFERSON	78,795	88,403	95,847	103,504	115,267	134,665	148,221	157,269	193,208	207,834
JUNEAU	29,135	32,843	35,899	39,950	45,792	48,900	53,203	59,271	62,729	67,757
KENOSHA	18,675	20,770	22,861	26,622	37,651	43,652	47,181	46,973	52,445	56,663
KEWAUKEE	38,187	42,076	45,556	50,005	55,453	64,116	69,758	76,690	85,765	92,700
LA CROSSE	52,547	57,625	64,130	69,927	77,954	87,422	96,961	100,755	110,772	127,576
LAFAYETTE	17,562	19,456	20,787	23,048	25,079	26,723	30,616	34,457	37,442	40,679
LANGLADE	26,767	29,389	31,923	33,470	37,003	40,725	45,263	48,297	52,784	58,360
LINCOLN	31,387	43,120	38,403	43,867	50,446	56,486	62,846	65,277	71,666	75,820
MANITOWOC	115,164	130,152	145,577	160,499	174,617	130,366	142,285	155,347	170,320	187,250
MARATHON	67,168	80,455	86,520	98,035	108,134	126,142	147,849	166,378	187,481	205,968
MARINETTE	37,984	42,979	46,382	51,995	57,844	67,335	72,785	79,552	86,462	93,278
MARQUETTE	11,789	13,337	14,977	16,435	18,895	21,135	22,900	25,159	27,393	31,928
MENOMINEE	NO-DATA	NO-DATA	NO-DATA	NO-DATA	NO-DATA	NO-DATA	NO-DATA	NO-DATA	NO-DATA	NO-DATA
MILWAUKEE	1,464,782	1,541,003	1,614,210	1,743,968	1,928,260	1,945,447	2,063,396	2,301,456	2,453,953	2,581,247
MONROE	40,615	46,064	46,144	49,863	53,637	61,264	65,955	68,309	76,256	82,266
OCONTO	26,364	28,748	31,964	34,506	39,393	44,595	50,240	53,628	60,390	66,713
ONEIDA	25,475	31,354	35,928	41,758	52,945	64,394	71,490	75,494	88,061	102,217
OUTAGAMIE	121,294	135,990	144,827	162,698	178,540	205,469	228,220	252,356	279,379	312,619
OZAUKEE	65,344	71,972	75,453	81,099	89,802	101,168	106,964	119,595	132,568	150,037
PEPIN	NO-DATA	NO-DATA	NO-DATA	NO-DATA	NO-DATA	NO-DATA	NO-DATA	NO-DATA	NO-DATA	NO-DATA
PIERCE	26,926	30,718	31,236	33,639	37,181	43,346	47,920	51,157	57,478	63,727
POLK	35,968	39,116	43,788	49,596	54,350	61,242	70,907	77,348	87,477	97,353
PORTAGE	18,204	20,275	22,809	24,526	27,155	31,965	38,377	42,232	48,872	55,934
PRICE	12,722	13,658	15,119	16,106	19,361	22,611	25,901	27,865	30,176	32,532
RACINE	158,545	166,161	181,652	197,541	225,621	249,494	272,412	297,887	328,213	373,513
RICHLAND	33,430	36,403	39,239	41,966	46,459	53,511	59,531	62,621	68,812	73,060
ROCK	162,808	174,929	188,914	207,480	220,873	241,142	276,321	287,447	317,449	331,750
RUSK	12,319	14,175	15,439	16,417	18,199	20,904	24,690	26,949	29,262	30,806
ST. CROIX	20,014	22,636	22,383	23,986	27,791	33,003	37,496	39,958	44,616	49,472
SAUK	53,776	60,453	65,803	73,584	81,443	90,135	101,266	110,447	120,735	131,229
SAWYER	2,098	2,800	2,758	3,069	3,214	3,700	7,123	10,322	12,571	14,261
SHAWANO	42,692	47,302	52,091	57,874	66,770	76,545	88,142	91,664	104,510	115,457
SHEBOYGAN	147,512	162,950	173,329	189,239	215,003	244,854	264,657	278,879	303,758	337,697
TAYLOR	21,313	23,139	26,328	29,468	34,798	40,206	44,621	47,537	53,351	59,366
TREMPEALEAU	44,999	49,515	52,345	57,511	62,947	71,485	78,449	83,807	93,064	101,831
VERNON	34,085	37,392	41,084	44,595	47,754	53,558	60,465	62,117	68,640	73,790
VILAS	1,778	2,078	2,157	2,230	2,561	2,874	7,281	12,484	16,042	19,976
WALWORTH	68,857	75,528	84,943	95,673	106,578	121,796	131,858	143,187	154,590	166,820
WASHBURN	12,977	15,071	17,297	19,206	23,369	26,831	31,324	34,628	39,416	42,351
WASHINGTON	47,491	52,468	55,946	62,912	69,790	81,471	93,118	104,734	117,789	136,412
WAUKESHA	156,095	173,195	187,241	214,697	246,503	281,701	311,854	344,995	364,741	439,542
WAUPACA	54,272	61,086	65,752	70,836	76,081	88,104	98,296	104,522	115,788	127,492
WAUSHARA	27,835	30,062	32,946	37,085	41,296	46,084	51,938	56,036	61,925	68,149
WINNEBAGO	52,776	59,247	64,797	74,171	83,716	96,421	104,390	118,639	134,805	143,986
WOOD	39,707	44,329	48,627	55,666	63,032	71,258	81,241	89,311	100,375	113,092
STATE TOTAL	4,854,114	5,310,290	5,699,386	6,259,710	6,991,849	7,648,674	8,378,982	9,130,069	10,040,787	10,949,721

NOTE DATA FOR BRANCH OFFICES INCLUDED WITH THE MAIN OFFICE LOCATION

SOURCE ANNUAL REPORT OF THE OFFICE OF COMMISSIONER OF BANKING, WISCONSIN OFFICE OF COMMISSIONER OF BANKING

TABLE B-7

RATIO OF TOTAL LOANS AND DISCOUNTS TO TOTAL FOOTINGS (ASSETS) FOR STATE AND MUTUAL BANKS AND TRUST COMPANIES IN WISCONSIN, AS OF DECEMBER 31ST , 1967 THRU 1976

COUNTY	1967	1968	1969	1970	1971	1972	1973	1974	1975	1976
ADAMS	57.33	58.94	65.14	53.79	54.53	47.21	51.10	54.93	54.71	57.35
ASHLAND	45.80	48.71	53.35	51.53	56.09	64.65	56.34	49.20	40.31	43.31
BARRON	39.92	41.28	43.66	45.51	50.12	56.45	62.39	64.43	58.20	58.41
BAYFIELD	58.02	56.33	51.24	49.51	50.30	50.98	59.10	64.08	57.12	58.06
BROWN	58.74	55.64	59.80	58.61	61.60	64.18	70.52	69.39	62.56	63.27
BUFFALO	46.28	46.50	49.16	50.36	49.04	51.72	50.97	58.45	55.80	61.69
BURNETT	44.75	49.47	48.89	51.91	54.13	57.03	63.88	64.28	60.84	61.79
CALUMET	46.16	47.18	46.19	48.12	51.64	52.05	58.64	61.30	59.98	61.20
CHIPPEWA	43.83	46.26	48.38	49.01	48.82	49.18	53.56	56.76	53.65	54.52
CLARK	41.33	42.30	43.55	45.63	46.94	51.55	54.64	56.90	56.78	60.81
COLUMBIA	43.41	44.38	48.49	50.38	49.83	51.48	52.01	54.71	55.39	55.35
CRAWFORD	43.81	44.25	44.29	47.22	45.59	51.54	52.79	55.79	53.25	57.47
DANE	54.24	56.30	57.86	55.44	57.95	59.33	62.89	62.29	60.23	61.77
DODGE	47.05	48.55	51.24	51.82	51.24	52.65	56.75	58.82	58.77	58.86
DOOR	50.35	57.21	65.45	61.41	58.88	57.78	63.51	66.10	62.81	60.77
DOUGLAS	54.90	52.51	57.93	56.08	55.18	57.98	58.47	64.32	59.70	65.41
DUNN	45.51	47.29	53.00	50.99	55.73	57.70	62.38	62.97	62.44	59.72
EAU CLAIRE	49.89	52.84	52.94	58.26	58.24	61.18	67.23	68.03	65.31	62.78
FLORENCE	49.42	47.54	47.53	53.04	58.18	55.24	59.81	67.80	71.21	75.75
FOND DU LAC	47.49	49.35	51.48	51.72	54.67	53.98	59.79	63.45	62.01	61.15
FOREST	48.79	52.51	54.86	58.07	61.25	61.34	64.83	66.50	68.32	66.54
GRANT	43.03	42.73	43.80	44.62	45.47	44.69	49.07	51.36	50.92	53.66
GREEN	45.20	47.66	51.56	55.54	55.85	58.54	60.32	61.23	58.07	64.54
GREEN LAKE	39.69	41.44	42.84	41.85	43.69	46.04	49.81	50.95	50.22	51.92
IOWA	46.38	52.82	54.06	54.81	54.09	55.34	58.49	61.31	61.18	61.67
IRON	28.23	26.68	30.68	34.94	37.30	40.23	46.55	44.62	44.21	48.31
JACKSON	43.34	43.97	45.48	51.97	51.29	54.44	57.77	64.82	62.27	56.34
JEFFERSON	50.50	51.25	56.40	57.44	59.09	58.78	64.02	65.51	61.49	62.57
JUNEAU	40.13	37.07	38.40	38.72	39.37	45.22	52.65	51.45	54.75	55.35
KENOSHA	56.74	59.56	65.84	64.98	66.84	67.28	72.24	69.13	71.73	57.25
KEWAUKEE	44.24	47.46	53.24	53.76	53.62	54.65	60.27	63.12	59.18	61.70
LA CROSSE	37.23	39.91	42.51	40.13	41.68	47.16	51.19	55.52	55.50	53.88
LAFAYETTE	44.16	46.35	47.84	47.11	45.76	49.85	50.27	55.25	52.22	52.71
LANGLADE	54.70	52.27	51.34	51.98	51.61	57.21	61.81	63.08	64.95	65.37
LINCOLN	59.15	50.89	62.74	62.15	63.64	67.08	68.58	70.28	67.04	69.29
MANITOWOC	45.72	46.55	48.50	50.48	49.95	49.89	53.56	56.47	54.20	57.34
MARATHON	45.14	46.88	52.56	53.65	55.99	54.64	60.50	64.41	61.46	64.09
MARINETTE	39.64	45.43	48.93	49.99	50.11	53.56	58.22	60.27	59.75	58.70
MARQUETTE	46.54	51.80	56.65	54.97	54.73	52.23	59.77	60.21	58.75	62.74
MENOMINEE	NO-DATA	NO-DATA	NO-DATA	NO-DATA	NO-DATA	NO-DATA	NO-DATA	NO-DATA	NO-DATA	NO-DATA
MILWAUKEE	48.49	51.36	54.72	53.54	53.88	55.86	59.48	56.85	50.61	56.23
MONROE	50.46	51.19	56.18	53.45	56.20	57.69	57.86	62.81	57.64	56.64
OCONTO	54.91	55.81	57.78	60.93	61.11	62.28	67.28	67.99	65.28	66.81
ONEIDA	47.68	49.48	54.56	55.36	59.30	57.84	63.19	64.41	61.66	63.41
OUTAGAMIE	53.23	57.07	61.23	56.68	59.01	60.79	61.20	61.18	59.41	59.34
OZAUKEE	44.18	48.24	51.18	51.34	50.95	51.56	55.18	59.20	57.50	55.51
PEPIN	NO-DATA	NO-DATA	NO-DATA	NO-DATA	NO-DATA	NO-DATA	NO-DATA	NO-DATA	NO-DATA	NO-DATA
PIERCE	49.24	49.61	51.77	52.01	57.15	59.36	60.31	62.74	58.23	59.54
POLK	46.10	49.56	51.59	53.53	54.44	56.77	61.55	63.69	60.70	62.12
PORTAGE	46.31	48.99	49.27	50.02	52.85	53.08	55.22	55.96	54.86	58.12
PRICE	41.88	45.68	48.49	41.57	51.88	44.35	53.22	52.61	49.19	51.26
RACINE	45.53	45.45	45.74	49.54	51.26	56.58	62.91	62.13	57.08	61.53
RICHLAND	39.50	37.82	35.85	35.40	37.16	38.48	40.43	41.05	42.99	43.05
ROCK	55.77	54.08	59.31	58.58	57.73	61.35	61.77	59.91	60.49	63.15
RUSK	50.85	50.40	48.94	51.83	55.29	52.89	61.74	63.82	57.54	55.27
ST. CROIX	49.13	50.57	55.35	58.87	61.01	64.37	67.58	65.67	65.45	64.71
SAUK	51.61	52.43	55.67	52.45	54.15	58.40	61.50	65.55	63.33	62.96
SAWYER	44.28	33.13	49.06	46.40	53.38	56.95	67.70	74.88	73.56	74.22
SHAWANO	54.91	54.37	56.38	55.64	57.33	58.01	60.39	60.74	58.03	58.23
SHEBOYGAN	53.93	54.42	55.42	57.00	58.65	62.04	61.74	63.13	58.00	59.44
TAYLOR	43.13	43.93	50.30	53.54	53.87	59.46	65.01	65.26	64.75	67.68
TREMPEALEAU	45.02	46.84	48.51	47.55	48.18	50.47	54.41	58.86	55.91	57.49
VERNON	49.16	49.70	53.01	53.11	52.66	56.52	58.24	58.29	55.78	56.60
VILAS	50.50	55.09	58.61	60.41	60.64	61.60	76.25	76.46	73.67	68.91
WALWORTH	45.06	45.59	51.74	49.93	51.01	54.08	51.65	54.48	57.94	57.68
WASHBURN	37.36	40.18	39.18	36.74	36.43	35.89	35.42	40.31	39.57	41.58
WASHINGTON	41.01	43.09	44.14	46.53	51.43	54.68	58.06	61.81	59.45	60.68
WAUKESHA	51.18	55.19	55.75	54.77	55.44	60.56	64.13	63.69	63.04	62.93
WAUPACA	45.72	46.75	50.76	50.11	53.32	55.46	56.34	58.84	57.39	58.44
WAUSHARA	47.52	48.76	49.97	49.53	46.37	51.41	55.81	58.05	57.82	60.14
WINNEBAGO	52.43	53.85	57.50	58.35	62.01	65.61	67.28	69.46	64.30	64.35
WOOD	56.18	54.67	56.48	54.40	57.05	58.49	65.86	65.42	59.24	59.16
STATE TOTAL	48.78	50.51	53.37	53.04	54.20	56.50	60.00	60.26	57.03	59.25

NOTE: DATA FOR BRANCH OFFICES INCLUDED WITH THE MAIN OFFICE LOCATION

SOURCE: ANNUAL REPORT OF THE OFFICE OF COMMISSIONER OF BANKING, WISCONSIN OFFICE OF COMMISSIONER OF BANKING

TABLE B-8

RATIO OF TOTAL DEPOSITS TO TOTAL FOOTINGS (ASSETS) OF STATE AND MUTUAL BANKS AND TRUST COMPANIES IN WISCONSIN, AS OF DECEMBER 31ST, 1967 THRU 1976

COUNTY	1967	1968	1969	1970	1971	1972	1973	1974	1975	1976
ADAMS	90.81	91.40	89.04	89.91	91.15	91.75	91.83	90.45	90.64	91.93
ASHLAND	92.59	92.49	92.14	92.25	91.59	91.38	91.51	91.03	90.64	90.93
BARRON	92.08	92.21	91.70	91.34	91.28	91.15	91.12	91.07	91.23	91.85
BAYFIELD	90.83	91.00	90.55	91.20	91.88	92.48	90.71	89.47	88.77	88.73
BROWN	91.60	91.41	89.72	89.89	91.04	90.69	88.75	86.85	87.28	89.77
BUFFALO	91.09	90.15	91.03	91.06	90.81	91.57	91.82	90.56	91.62	92.05
BURNETT	94.47	94.25	92.61	92.56	90.99	91.14	90.23	89.70	89.90	90.52
CALUMET	91.01	91.46	91.17	90.51	89.36	91.26	90.33	89.88	89.64	90.54
CHIPPEWA	91.19	90.92	90.36	90.52	90.14	90.58	90.30	89.81	90.29	91.26
CLARK	91.98	92.31	91.29	91.35	91.22	91.89	90.55	88.53	90.53	90.71
COLUMBIA	92.27	92.40	90.96	91.13	91.28	90.78	90.91	90.51	90.61	91.64
CRAWFORD	92.66	91.99	91.62	91.25	91.36	91.44	91.42	90.35	89.63	88.83
DANE	91.50	91.42	89.85	89.80	89.70	89.84	88.84	87.95	28.90	90.60
DODGE	92.02	92.19	91.34	91.05	90.33	91.06	90.68	90.32	88.94	91.14
DOOR	93.25	93.01	90.99	90.45	90.14	91.35	91.26	91.40	90.50	91.88
DOUGLAS	91.49	91.47	91.62	91.73	91.79	92.26	91.96	92.72	92.05	92.33
DUNN	92.25	93.01	92.13	91.99	91.22	91.33	90.03	88.71	90.40	91.44
EAU CLAIRE	92.74	92.37	90.92	90.88	90.26	90.87	90.04	90.05	89.87	91.96
FLORENCE	91.10	90.99	89.74	89.04	88.95	90.62	90.25	89.69	90.14	92.85
FOND DU LAC	91.29	90.68	90.11	90.25	90.31	90.38	90.43	89.98	89.90	91.03
FOREST	82.34	83.59	82.58	83.09	82.98	85.67	86.31	85.99	86.43	90.44
GRANT	91.74	91.33	90.97	90.25	90.63	90.69	90.46	90.33	90.36	90.54
GREEN	91.33	90.85	88.88	90.28	90.93	90.98	91.12	90.61	91.29	92.10
GREEN LAKE	91.74	91.58	91.30	91.34	91.42	91.98	90.90	91.30	91.16	91.51
IOWA	91.95	91.55	90.83	90.64	90.97	91.22	91.25	91.17	91.10	92.33
IRON	89.27	91.05	89.74	87.46	88.93	90.04	90.01	90.23	90.29	91.88
JACKSON	88.56	88.76	87.61	86.50	87.80	88.23	86.49	86.72	87.89	88.88
JEFFERSON	91.07	91.36	90.68	90.46	90.51	90.96	90.68	90.37	90.21	90.27
JUNEAU	91.49	91.99	91.03	91.20	91.55	91.40	89.64	90.35	90.06	91.58
KENOSHA	92.52	91.83	90.71	90.27	90.46	90.32	90.03	88.62	88.40	90.48
KEWAUKEE	91.28	91.43	90.50	90.87	91.09	91.54	90.18	89.10	90.55	91.52
LA CROSSE	91.49	91.24	90.39	90.50	90.71	90.99	90.73	89.74	90.34	91.90
LAFAYETTE	91.27	91.68	90.82	90.96	90.94	90.65	90.96	91.07	90.05	91.08
LANGLADE	90.59	90.57	89.56	89.10	89.23	89.33	88.66	88.38	87.59	88.12
LINCOLN	88.99	75.10	88.52	89.58	90.01	88.89	87.05	88.10	89.34	90.77
MANITOWOC	90.82	91.23	89.58	90.33	90.45	91.33	90.01	88.09	87.88	90.33
MARATHON	90.86	90.58	89.19	89.22	89.76	90.41	90.55	88.23	90.09	91.27
MARINETTE	92.54	92.88	91.52	91.63	91.33	92.07	91.63	91.48	91.23	92.91
MARQUETTE	91.09	91.41	91.12	90.55	90.81	90.82	90.67	90.68	90.70	90.94
MENOMINEE	NO-DATA	NO-DATA	NO-DATA	NO-DATA	NO-DATA	NO-DATA	NO-DATA	NO-DATA	NO-DATA	NO-DATA
MILWAUKEE	90.75	89.30	83.38	84.75	83.69	87.09	85.20	84.50	83.50	83.54
MONROE	92.33	91.04	91.25	91.54	91.42	91.65	91.27	90.56	90.71	92.14
OCONTO	91.56	91.34	91.18	90.20	90.74	91.24	90.07	90.41	90.21	91.44
ONEIDA	89.34	90.33	89.17	89.64	91.51	90.89	89.07	89.85	88.85	90.45
OUTAGAMIE	91.05	90.51	89.86	90.28	90.48	90.43	89.38	88.74	88.68	89.32
OZAUKEE	92.22	92.72	90.30	90.80	90.23	91.04	88.98	86.80	87.65	89.19
PEPIN	NO-DATA	NO-DATA	NO-DATA	NO-DATA	NO-DATA	NO-DATA	NO-DATA	NO-DATA	NO-DATA	NO-DATA
PIERCE	91.65	91.92	91.30	91.18	91.15	91.18	90.18	89.92	90.34	92.10
POLK	93.32	93.25	91.72	90.72	91.06	91.21	91.19	90.25	90.74	92.20
PORTAGE	90.02	90.56	90.09	89.79	90.28	89.96	91.06	90.86	89.93	91.11
PRICE	92.54	92.45	91.12	91.02	92.38	91.91	92.12	90.18	90.78	90.79
RACINE	92.61	92.25	89.45	89.35	90.06	89.69	89.38	87.76	86.80	88.76
RICHLAND	91.88	91.43	90.57	90.50	90.38	90.83	90.69	90.32	89.94	90.29
ROCK	90.02	89.19	86.83	88.38	88.71	89.50	87.48	88.43	86.48	87.32
RUSK	89.73	90.56	90.38	89.09	89.71	89.86	90.67	88.66	88.61	90.69
ST. CROIX	91.18	91.04	88.65	88.55	88.19	88.92	88.90	88.35	87.56	90.76
SAUK	92.27	92.82	91.65	92.06	91.83	91.77	91.64	91.22	91.19	91.81
SAWYER	89.43	91.30	89.48	90.12	89.71	90.76	84.29	89.35	90.31	91.96
SHAWANO	90.87	90.90	90.14	90.51	90.81	90.77	90.91	90.43	88.94	91.80
SHEBOYGAN	89.09	89.64	88.73	87.74	87.65	87.77	85.66	87.00	86.99	88.94
TAYLOR	89.95	90.16	89.34	89.24	89.15	89.72	89.92	89.19	89.38	90.65
TREMPEALEAU	91.65	91.68	90.59	90.58	90.56	91.02	90.96	90.70	90.83	90.76
VERNON	89.55	89.85	89.03	89.07	88.84	89.38	89.29	88.79	89.03	90.17
VILAS	91.48	92.02	90.10	89.93	91.00	91.39	88.19	91.31	91.96	93.33
WALWORTH	92.56	92.40	91.23	91.37	91.20	90.87	90.78	89.48	90.10	91.45
WASHBURN	91.99	92.48	92.04	91.30	90.68	90.90	91.60	91.01	90.23	90.86
WASHINGTON	92.68	92.48	91.47	90.93	91.15	91.39	89.30	88.84	89.18	91.09
WAUKESHA	92.15	91.65	90.06	90.37	90.65	90.14	90.30	90.11	89.81	91.57
WAUPACA	92.63	92.97	91.85	91.75	91.42	91.76	91.33	90.58	90.34	91.91
WAUSHARA	92.82	92.82	92.12	91.49	91.63	91.59	91.47	90.32	90.52	91.20
WINNEBAGO	92.54	92.94	91.46	91.86	90.68	90.45	90.18	87.70	86.63	89.92
WOOD	92.30	92.38	91.37	91.09	91.40	90.20	89.55	89.09	89.42	91.31
STATE TOTAL	91.25	90.68	88.24	88.70	88.52	89.63	88.63	87.95	87.79	88.91

NOTE: DATA FOR BRANCH OFFICES INCLUDED WITH THE MAIN OFFICE LOCATION

SOURCE: ANNUAL REPORT OF THE OFFICE OF COMMISSIONER OF BANKING, WISCONSIN OFFICE OF COMMISSIONER OF BANKING

TABLE B-9

TOTAL LOANS AND DISCOUNTS OF NATIONAL BANKS
IN WISCONSIN, AS OF DECEMBER 31ST , 1967 THRU 1976

(THOUSANDS OF DOLLARS)

COUNTY	1967	1968	1969	1970	1971	1972	1973	1974	1975	1976
ADAMS	NO-DATA	NO-DATA	NO-DATA	NO-DATA	NO-DATA	NO-DATA	NO-DATA	NO-DATA	NO-DATA	NO-DATA
ASHLAND	4,551	5,528	6,727	7,141	8,651	9,144	11,278	12,599	13,057	15,287
BARRON	8,292	9,262	13,717	15,952	18,479	22,952	24,296	25,296	28,000	30,191
BAYFIELD	NO-DATA	NO-DATA	NO-DATA	NO-DATA	NO-DATA	NO-DATA	NO-DATA	NO-DATA	NO-DATA	NO-DATA
BROWN	65,309	69,475	78,446	89,720	92,355	114,834	127,938	135,505	137,189	161,242
BUFFALO	1,437	2,154	2,465	2,615	2,421	2,937	4,653	4,416	6,645	7,310
BURNETT	NO-DATA	NO-DATA	NO-DATA	NO-DATA	NO-DATA	NO-DATA	NO-DATA	NO-DATA	NO-DATA	NO-DATA
CALUMET	NO-DATA	NO-DATA	NO-DATA	NO-DATA	NO-DATA	NO-DATA	NO-DATA	NO-DATA	NO-DATA	NO-DATA
CHIPPEWA	10,641	11,669	11,314	11,026	12,968	14,697	15,944	19,356	18,246	22,004
CLARK	2,682	3,096	3,738	4,456	4,027	5,370	5,846	6,703	8,378	10,420
COLUMBIA	12,333	14,200	16,579	18,525	20,720	23,579	28,013	31,958	30,604	34,448
CRAWFORD	NO-DATA	NO-DATA	NO-DATA	NO-DATA	NO-DATA	NO-DATA	NO-DATA	NO-DATA	NO-DATA	NO-DATA
DANE	99,022	116,846	114,463	116,069	136,455	188,455	187,656	190,387	184,167	201,951
DODGE	20,207	24,087	28,129	30,705	31,572	37,561	38,596	39,309	38,619	43,453
DOOR	773	2,694	3,541	5,144	6,837	8,167	10,427	10,914	12,489	13,922
DOUGLAS	18,415	20,126	23,182	25,664	29,272	36,039	37,062	44,211	44,748	49,992
DUNN	7,550	8,235	10,257	10,702	12,085	14,070	16,526	16,898	18,159	17,452
EAU CLAIRE	61,928	73,493	79,014	85,996	103,552	108,810	137,147	148,644	154,199	145,077
FLORENCE	NO-DATA	NO-DATA	NO-DATA	NO-DATA	NO-DATA	NO-DATA	NO-DATA	NO-DATA	NO-DATA	NO-DATA
FOND DU LAC	48,367	58,938	62,160	69,531	70,444	85,352	100,346	107,585	112,735	123,504
FOREST	2,347	3,111	3,530	3,664	4,412	4,992	5,472	6,038	5,518	6,880
GRANT	1,920	8,410	10,256	11,608	15,236	19,122	20,015	25,132	29,678	35,279
GREEN	13,534	15,034	17,995	21,086	22,416	24,355	29,015	34,823	36,417	38,003
GREEN LAKE	9,316	10,468	12,070	12,152	14,583	16,619	17,795	20,379	20,604	19,544
IOWA	NO-DATA	NO-DATA	NO-DATA	NO-DATA	NO-DATA	NO-DATA	NO-DATA	NO-DATA	NO-DATA	NO-DATA
IRON	NO-DATA	NO-DATA	NO-DATA	NO-DATA	NO-DATA	NO-DATA	NO-DATA	NO-DATA	NO-DATA	NO-DATA
JACKSON	NO-DATA	NO-DATA	NO-DATA	NO-DATA	NO-DATA	NO-DATA	NO-DATA	NO-DATA	NO-DATA	NO-DATA
JEFFERSON	13,558	14,450	16,406	19,413	22,644	28,583	30,782	31,770	19,826	22,994
JUNEAU	NO-DATA	NO-DATA	NO-DATA	NO-DATA	NO-DATA	NO-DATA	NO-DATA	NO-DATA	NO-DATA	NO-DATA
KENOSHA	71,690	75,463	81,224	85,732	101,685	103,311	117,553	119,992	119,621	129,359
KEWAUKEE	NO-DATA	NO-DATA	NO-DATA	NO-DATA	NO-DATA	NO-DATA	NO-DATA	NO-DATA	NO-DATA	NO-DATA
LA CROSSE	47,824	47,824	48,975	57,343	61,051	67,582	79,497	89,293	91,716	92,287
LAFAYETTE	5,691	6,860	8,424	9,925	9,576	11,323	12,003	14,852	18,083	21,375
LANGLADE	NO-DATA	NO-DATA	NO-DATA	NO-DATA	NO-DATA	NO-DATA	NO-DATA	NO-DATA	NO-DATA	NO-DATA
LINCOLN	NO-DATA	NO-DATA	NO-DATA	NO-DATA	NO-DATA	NO-DATA	NO-DATA	NO-DATA	NO-DATA	NO-DATA
MANITOWOC	11,625	12,993	14,404	16,013	19,960	60,410	69,719	75,751	77,372	78,433
MARATHON	50,068	58,213	62,715	71,018	86,393	109,354	111,319	115,654	118,961	139,576
MARINETTE	12,623	15,422	17,876	20,981	26,949	31,274	35,276	43,973	42,430	46,138
MARQUETTE	NO-DATA	NO-DATA	NO-DATA	NO-DATA	NO-DATA	NO-DATA	NO-DATA	NO-DATA	NO-DATA	NO-DATA
MENOMINEE	NO-DATA	NO-DATA	NO-DATA	NO-DATA	NO-DATA	NO-DATA	NO-DATA	NO-DATA	NO-DATA	NO-DATA
MILWAUKEE	775,460	848,482	979,438	1,174,629	1,464,136	1,849,778	2,153,439	2,241,102	1,912,464	2,097,982
MONROE	2,144	2,221	5,148	5,199	5,513	6,361	7,005	9,025	9,278	10,421
OCONTO	3,663	4,993	5,553	6,498	8,599	9,638	10,141	11,305	13,236	14,555
ONEIDA	7,522	8,248	10,072	10,627	12,393	14,694	16,582	17,508	19,270	21,649
OUTAGAMIE	51,899	56,551	61,113	68,141	72,570	80,514	92,411	93,011	98,977	125,094
OZAUKEE	4,563	5,789	5,499	7,613	9,254	11,687	13,978	16,167	19,366	20,803
PEPIN	5,314	5,720	7,746	8,407	9,217	10,088	9,880	11,383	11,742	14,920
PIERCE	6,823	7,131	10,359	11,329	12,521	15,383	17,164	19,162	21,712	26,064
POLK	2,767	3,101	3,462	3,816	4,362	5,195	5,990	6,633	7,792	8,316
PORTAGE	32,703	37,169	42,487	47,688	48,753	53,162	57,604	68,256	72,103	75,052
PRICE	4,444	4,634	5,748	6,256	7,416	8,037	7,742	8,719	9,865	11,377
RACINE	62,907	70,538	79,092	89,741	99,059	109,675	119,673	123,292	119,975	142,838
RICHLAND	NO-DATA	NO-DATA	NO-DATA	NO-DATA	NO-DATA	NO-DATA	NO-DATA	NO-DATA	NO-DATA	NO-DATA
ROCK	41,407	50,180	55,229	58,649	67,398	78,392	86,007	90,875	97,218	99,346
RUSK	2,592	2,456	2,607	3,757	4,775	6,579	6,735	7,193	8,155	8,951
ST CROIX	12,203	13,951	19,262	21,950	23,806	27,093	28,670	31,329	33,948	36,682
SAUK	11,142	12,813	14,407	14,456	15,916	21,279	27,676	31,436	32,423	31,529
SAWYER	5,262	6,095	7,373	8,591	9,636	11,524	12,654	16,225	18,556	17,647
SHAWANO	11,875	13,394	16,142	19,060	20,610	24,262	28,524	33,629	35,456	38,864
SHEBOYGAN	29,418	34,241	35,572	43,742	47,523	50,611	52,852	56,003	52,834	70,984
TAYLOR	NO-DATA	NO-DATA	NO-DATA	NO-DATA	NO-DATA	NO-DATA	NO-DATA	NO-DATA	1,951	3,092
TREMPEALEAU	NO-DATA	NO-DATA	NO-DATA	NO-DATA	NO-DATA	NO-DATA	NO-DATA	NO-DATA	NO-DATA	NO-DATA
VERNON	1,316	1,470	2,913	3,870	4,096	6,049	5,594	6,223	7,137	6,876
VILAS	2,535	3,476	4,799	5,166	6,684	8,682	9,760	11,045	9,063	9,676
WALWORTH	15,658	18,886	21,719	27,090	31,294	38,203	38,858	40,288	43,495	46,560
WASHBURN	NO-DATA	NO-DATA	NO-DATA	NO-DATA	NO-DATA	NO-DATA	NO-DATA	NO-DATA	NO-DATA	NO-DATA
WASHINGTON	12,492	14,191	16,972	18,998	23,620	31,990	36,058	43,860	46,309	50,593
WAUKESHA	63,204	76,213	84,489	90,722	104,831	121,423	126,324	134,097	130,071	129,458
WAUPACA	7,894	9,025	10,982	13,528	14,858	18,961	20,802	26,418	27,665	28,485
WAUSHARA	NO-DATA	NO-DATA	NO-DATA	NO-DATA	NO-DATA	NO-DATA	NO-DATA	NO-DATA	NO-DATA	NO-DATA
WINNEBAGO	98,335	111,230	123,168	138,479	145,095	161,611	185,887	178,607	176,435	204,382
WOOD	35,450	40,733	47,110	52,406	62,499	75,086	90,427	93,997	99,704	107,556
STATE TOTAL	1,913,295	2,150,981	2,426,053	2,782,588	3,271,174	4,004,869	4,541,307	4,798,228	4,524,661	4,966,882

NOTE DATA FOR BRANCH OFFICES INCLUDED WITH THE MAIN OFFICE LOCATION

SOURCE ANNUAL REPORT OF THE OFFICE OF COMMISSIONER OF BANKING, WISCONSIN OFFICE OF COMMISSIONER OF BANKING

TABLE B-10

TOTAL DEPOSITS OF NATIONAL BANKS
IN WISCONSIN, AS OF DECEMBER 31ST , 1967 THRU 1976

(THOUSANDS OF DOLLARS)

COUNTY	1967	1968	1969	1970	1971	1972	1973	1974	1975	1976
ADAMS	NO-DATA	NO-DATA	NO-DATA	NO-DATA	NO-DATA	NO-DATA	NO-DATA	NO-DATA	NO-DATA	NO-DATA
ASHLAND	8,344	9,422	10,664	11,717	13,007	14,649	16,733	18,025	21,267	24,663
BARRON	18,015	20,335	22,405	25,634	28,136	33,311	35,305	36,780	41,311	46,574
BAYFIELD	NO-DATA	NO-DATA	NO-DATA	NO-DATA	NO-DATA	NO-DATA	NO-DATA	NO-DATA	NO-DATA	NO-DATA
BROWN	93,138	105,741	111,146	128,370	140,590	167,070	161,160	169,002	191,053	208,273
BUFFALO	3,885	4,609	5,055	5,379	5,728	6,372	6,986	7,024	7,585	8,658
BURNETT	NO-DATA	NO-DATA	NO-DATA	NO-DATA	NO-DATA	NO-DATA	NO-DATA	NO-DATA	NO-DATA	NO-DATA
CALUMET	NO-DATA	NO-DATA	NO-DATA	NO-DATA	NO-DATA	NO-DATA	NO-DATA	NO-DATA	NO-DATA	NO-DATA
CHIPPEWA	16,987	20,137	19,639	21,675	24,718	28,345	29,551	31,846	40,255	38,012
CLARK	6,615	6,785	7,442	8,061	9,839	9,811	13,410	11,758	16,999	14,456
COLUMBIA	23,010	25,270	28,408	31,943	34,248	38,575	43,544	46,664	49,182	53,897
CRAWFORD	NO-DATA	NO-DATA	NO-DATA	NO-DATA	NO-DATA	NO-DATA	NO-DATA	NO-DATA	NO-DATA	NO-DATA
DANE	163,876	176,218	163,934	198,449	224,395	242,294	242,099	252,604	254,456	285,220
DODGE	34,458	39,442	40,413	43,846	48,336	53,460	56,804	61,343	64,502	73,402
DOOR	1,049	3,571	4,514	6,286	7,889	9,653	12,313	13,439	15,272	17,772
DOUGLAS	36,151	40,448	43,305	46,792	53,519	64,304	67,281	73,970	80,723	94,226
DUNN	14,713	16,576	17,777	19,404	21,058	22,472	25,381	25,633	28,672	30,513
EAU CLAIRE	99,471	114,766	118,060	132,080	145,949	166,663	178,771	195,652	212,936	239,207
FLORENCE	NO-DATA	NO-DATA	NO-DATA	NO-DATA	NO-DATA	NO-DATA	NO-DATA	NO-DATA	NO-DATA	NO-DATA
FOND DU LAC	93,377	102,755	100,250	113,787	113,750	133,249	141,145	154,478	163,895	175,944
FOREST	4,570	5,149	6,122	6,344	7,125	7,123	7,992	9,060	9,444	10,426
GRANT	7,253	16,290	18,454	20,962	25,141	27,633	31,513	35,802	42,602	43,971
GREEN	25,214	27,282	28,650	31,023	34,141	37,473	42,396	45,765	49,236	55,573
GREEN LAKE	16,976	18,732	20,365	21,569	23,659	25,907	27,519	29,403	31,418	33,482
IOWA	NO-DATA	NO-DATA	NO-DATA	NO-DATA	NO-DATA	NO-DATA	NO-DATA	NO-DATA	NO-DATA	NO-DATA
IRON	NO-DATA	NO-DATA	NO-DATA	NO-DATA	NO-DATA	NO-DATA	NO-DATA	NO-DATA	NO-DATA	NO-DATA
JACKSON	NO-DATA	NO-DATA	NO-DATA	NO-DATA	NO-DATA	NO-DATA	NO-DATA	NO-DATA	NO-DATA	NO-DATA
JEFFERSON	24,748	28,040	30,637	33,577	37,445	41,831	46,831	50,125	29,286	35,874
JUNEAU	NO-DATA	NO-DATA	NO-DATA	NO-DATA	NO-DATA	NO-DATA	NO-DATA	NO-DATA	NO-DATA	NO-DATA
KENOSHA	118,174	126,115	132,995	146,919	158,464	174,431	187,627	196,149	216,018	224,773
KEWAUKEE	NO-DATA	NO-DATA	NO-DATA	NO-DATA	NO-DATA	NO-DATA	NO-DATA	NO-DATA	NO-DATA	NO-DATA
LA CROSSE	75,860	84,182	78,566	91,011	109,272	113,265	122,285	137,135	139,680	151,695
LAFAYETTE	15,864	17,515	18,938	20,166	22,152	26,344	29,349	30,484	33,995	36,632
LANGLADE	NO-DATA	NO-DATA	NO-DATA	NO-DATA	NO-DATA	NO-DATA	NO-DATA	NO-DATA	NO-DATA	NO-DATA
LINCOLN	NO-DATA	NO-DATA	NO-DATA	NO-DATA	NO-DATA	NO-DATA	NO-DATA	NO-DATA	NO-DATA	NO-DATA
MANITOWOC	18,759	20,736	21,528	23,166	30,094	97,963	97,865	102,332	112,962	127,872
MARATHON	90,901	106,794	109,849	118,802	125,277	133,236	145,364	150,243	168,382	182,293
MARINETTE	25,271	29,384	31,384	34,290	38,547	43,510	46,997	51,132	54,875	61,653
MARQUETTE	NO-DATA	NO-DATA	NO-DATA	NO-DATA	NO-DATA	NO-DATA	NO-DATA	NO-DATA	NO-DATA	NO-DATA
MENOMINEE	NO-DATA	NO-DATA	NO-DATA	NO-DATA	NO-DATA	NO-DATA	NO-DATA	NO-DATA	NO-DATA	NO-DATA
MILWAUKEE	1,378,002	1,437,001	1,573,626	1,910,123	1,990,404	2,467,952	2,909,461	2,872,041	2,322,594	3,023,326
MONROE	4,586	4,587	9,250	9,995	10,090	11,851	12,466	14,439	14,673	17,086
OCONTO	7,002	7,828	8,391	9,369	11,242	12,633	13,030	13,725	15,139	16,868
ONEIDA	13,271	15,094	17,508	18,560	22,596	25,035	28,810	28,791	30,992	36,206
OUTAGAMIE	84,619	96,266	89,647	98,103	101,479	113,372	122,455	130,572	144,260	171,345
OZAUKEE	10,777	13,164	11,258	15,830	17,217	20,738	22,593	24,834	27,132	33,023
PEPIN	9,410	10,613	11,719	12,875	14,569	16,093	18,141	18,977	21,277	24,794
PIERCE	11,408	12,969	17,353	18,797	21,091	23,068	25,253	27,892	32,212	36,413
POLK	4,915	5,414	6,121	6,469	7,557	8,552	9,592	10,123	11,488	13,138
PORTAGE	54,794	60,951	64,571	71,052	77,752	83,174	88,723	100,519	106,624	113,671
PRICE	7,167	8,399	9,555	12,962	14,150	14,649	16,210	17,135	18,183	21,285
RACINE	115,002	124,894	129,716	139,494	143,913	160,129	161,334	166,341	182,162	200,516
RICHLAND	NO-DATA	NO-DATA	NO-DATA	NO-DATA	NO-DATA	NO-DATA	NO-DATA	NO-DATA	NO-DATA	NO-DATA
ROCK	73,898	80,626	83,897	88,332	100,410	110,484	115,730	125,638	144,093	150,841
RUSK	4,975	5,404	5,451	6,267	7,431	8,900	9,231	10,497	11,424	13,659
ST. CROIX	21,820	24,194	29,296	31,301	34,796	39,640	41,878	44,055	53,538	57,203
SAUK	27,574	31,473	32,386	33,392	35,013	39,384	43,557	46,920	50,070	55,912
SAWYER	10,868	12,341	13,460	14,981	16,001	18,017	19,970	22,617	25,235	26,980
SHAWANO	21,427	24,398	25,102	29,224	32,116	36,554	43,670	46,166	48,932	56,238
SHEBOYGAN	56,307	63,216	62,585	66,582	70,641	83,636	78,355	88,492	90,157	104,387
TAYLOR	NO-DATA	NO-DATA	NO-DATA	NO-DATA	NO-DATA	NO-DATA	NO-DATA	NO-DATA	1,326	3,064
TREMPEALEAU	NO-DATA	NO-DATA	NO-DATA	NO-DATA	NO-DATA	NO-DATA	NO-DATA	NO-DATA	NO-DATA	NO-DATA
VERNON	5,840	6,301	6,476	7,335	8,108	9,249	10,560	11,541	12,153	12,927
VILAS	4,921	6,061	7,028	7,905	9,977	12,085	13,190	14,087	14,271	16,079
WALWORTH	30,539	34,552	37,206	41,706	48,697	55,732	57,755	62,340	68,144	79,804
WASHBURN	NO-DATA	NO-DATA	NO-DATA	NO-DATA	NO-DATA	NO-DATA	NO-DATA	NO-DATA	NO-DATA	NO-DATA
WASHINGTON	33,312	36,258	40,559	44,265	52,597	61,555	68,597	73,907	80,339	86,713
WAUKESHA	108,358	122,045	123,335	135,550	150,038	162,184	173,820	190,462	202,943	215,302
WAUPACA	15,793	17,777	19,038	22,458	24,471	28,079	32,042	36,784	38,209	42,651
WAUSHARA	NO-DATA	NO-DATA	NO-DATA	NO-DATA	NO-DATA	NO-DATA	NO-DATA	NO-DATA	NO-DATA	NO-DATA
WINNEBAGO	165,960	175,110	174,845	198,051	206,185	230,730	242,705	243,536	262,953	292,929
WOOD	63,559	71,008	77,610	87,465	94,348	108,374	119,997	125,873	141,261	157,801
STATE TOTAL	3,382,779	3,674,237	3,878,485	4,479,694	4,805,370	5,680,791	6,315,343	6,504,148	6,247,790	7,355,222

NOTE DATA FOR BRANCH OFFICES INCLUDED WITH THE MAIN OFFICE LOCATION

SOURCE ANNUAL REPORT OF THE OFFICE OF COMMISSIONER OF BANKING, WISCONSIN OFFICE OF COMMISSIONER OF BANKING

FIGURE B-2

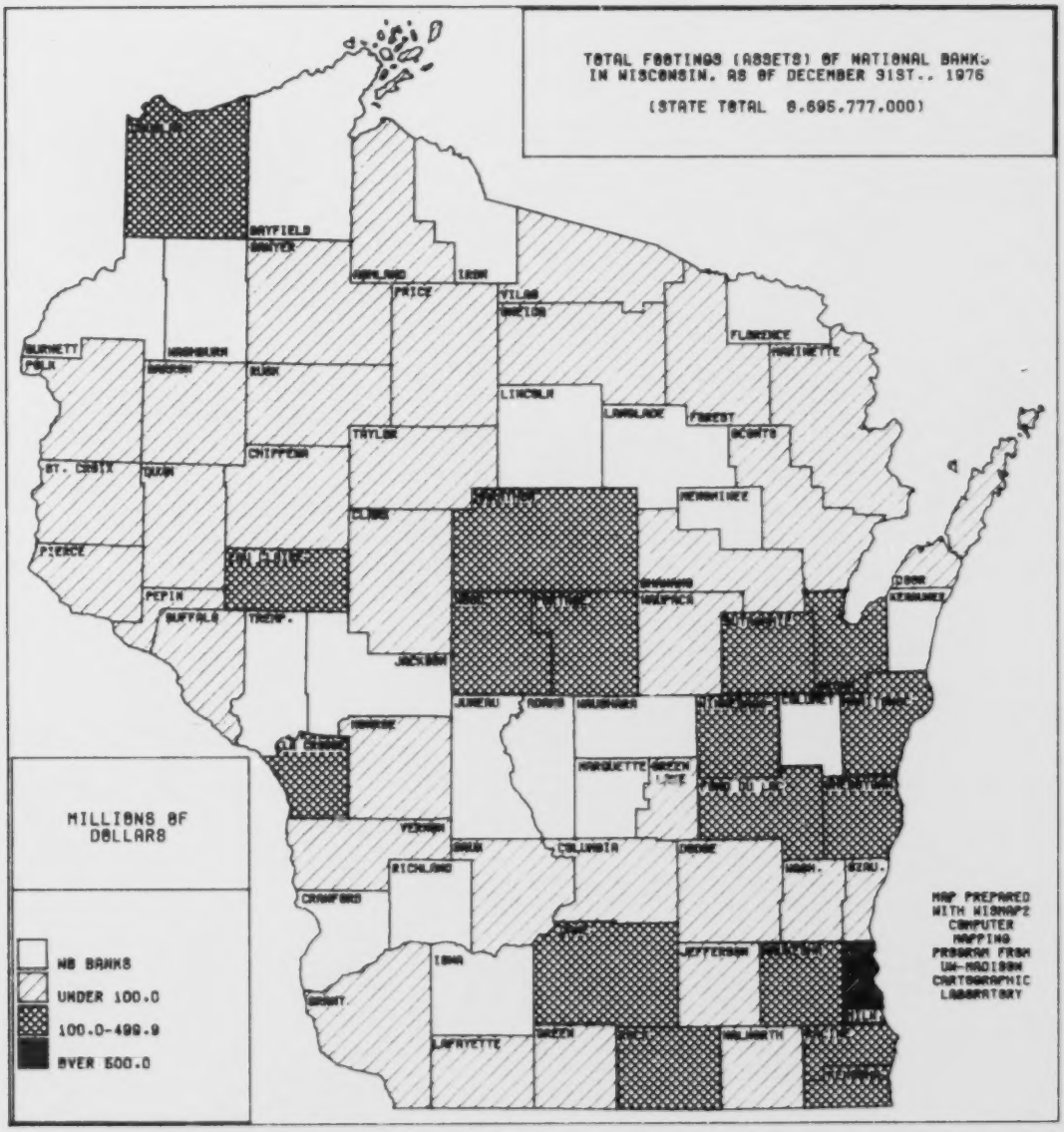

BEST COPY AVAILABLE

TABLE B-11

TOTAL FOOTINGS (ASSETS) OF NATIONAL BANKS
IN WISCONSIN, AS OF DECEMBER 31ST., 1967 THRU 1976

(THOUSANDS OF DOLLARS)

COUNTY	1967	1968	1969	1970	1971	1972	1973	1974	1975	1976
ADAMS	NO-DATA	NO-DATA	NO-DATA	NO-DATA	NO-DATA	NO-DATA	NO-DATA	NO-DATA	NO-DATA	NO-DATA
ASHLAND	9,254	10,438	11,772	12,894	14,298	16,019	18,279	19,835	23,135	26,473
BARRON	20,192	22,605	25,125	28,397	30,959	36,856	38,987	40,799	45,458	50,315
BAYFIELD	NO-DATA	NO-DATA	NO-DATA	NO-DATA	NO-DATA	NO-DATA	NO-DATA	NO-DATA	NO-DATA	NO-DATA
BROWN	102,750	116,668	125,932	145,368	156,597	191,944	199,416	208,332	231,676	251,299
BUFFALO	4,358	5,099	5,595	6,013	6,372	6,994	7,702	7,785	8,426	9,492
BURNETT	NO-DATA	NO-DATA	NO-DATA	NO-DATA	NO-DATA	NO-DATA	NO-DATA	NO-DATA	NO-DATA	NO-DATA
CALUMET	NO-DATA	NO-DATA	NO-DATA	NO-DATA	NO-DATA	NO-DATA	NO-DATA	NO-DATA	NO-DATA	NO-DATA
CHIPPEWA	19,397	21,875	22,748	23,953	28,786	31,901	32,313	34,844	43,529	44,279
CLARK	7,070	7,247	8,038	8,634	10,480	10,557	14,325	12,977	18,266	15,842
COLUMBIA	24,845	27,418	31,398	35,211	37,754	42,292	47,609	51,194	54,358	58,869
CRAWFORD	NO-DATA	NO-DATA	NO-DATA	NO-DATA	NO-DATA	NO-DATA	NO-DATA	NO-DATA	NO-DATA	NO-DATA
DANE	179,477	196,770	195,359	228,674	272,786	279,989	300,792	304,603	299,956	333,754
DODGE	36,615	41,834	44,062	48,111	52,958	58,912	62,714	67,791	71,493	80,009
DOOR	1,550	4,136	5,150	7,307	9,252	11,124	13,970	15,127	17,255	19,537
DOUGLAS	39,488	43,982	47,456	51,396	58,678	70,087	73,574	84,558	93,682	104,526
DUNN	16,090	18,087	19,702	21,556	23,291	24,792	27,921	28,227	31,547	33,229
EAU CLAIRE	108,722	126,709	133,520	150,213	171,404	188,811	208,102	235,234	252,396	271,113
FLORENCE	NO-DATA	NO-DATA	NO-DATA	NO-DATA	NO-DATA	NO-DATA	NO-DATA	NO-DATA	NO-DATA	NO-DATA
FOND DU LAC	101,546	101,546	111,169	125,675	125,978	146,492	156,940	174,757	185,769	197,177
FOREST	5,155	6,211	7,348	7,614	8,124	8,179	9,266	10,440	10,864	12,126
GRANT	8,035	17,698	20,452	24,317	29,557	32,306	36,667	41,766	52,554	53,704
GREEN	26,938	29,134	31,624	34,127	37,672	41,369	47,126	51,441	54,857	60,374
GREEN LAKE	18,323	19,910	22,187	23,416	26,014	28,469	30,604	32,750	35,082	37,005
IOWA	NO-DATA	NO-DATA	NO-DATA	NO-DATA	NO-DATA	NO-DATA	NO-DATA	NO-DATA	NO-DATA	NO-DATA
IRON	NO-DATA	NO-DATA	NO-DATA	NO-DATA	NO-DATA	NO-DATA	NO-DATA	NO-DATA	NO-DATA	NO-DATA
JACKSON	NO-DATA	NO-DATA	NO-DATA	NO-DATA	NO-DATA	NO-DATA	NO-DATA	NO-DATA	NO-DATA	NO-DATA
JEFFERSON	27,400	30,737	33,784	37,007	42,169	46,181	51,644	55,440	32,238	38,968
JUNEAU	NO-DATA	NO-DATA	NO-DATA	NO-DATA	NO-DATA	NO-DATA	NO-DATA	NO-DATA	NO-DATA	NO-DATA
KENOSHA	130,349	139,617	151,094	164,296	179,392	196,391	209,143	220,559	242,188	251,645
KEWAUKEE	NO-DATA	NO-DATA	NO-DATA	NO-DATA	NO-DATA	NO-DATA	NO-DATA	NO-DATA	NO-DATA	NO-DATA
LA CROSSE	82,984	93,579	90,398	103,590	123,145	127,517	137,515	158,364	163,848	171,591
LAFAYETTE	17,301	18,976	20,572	21,983	24,078	28,277	31,609	32,999	36,826	39,461
LANGLADE	NO-DATA	NO-DATA	NO-DATA	NO-DATA	NO-DATA	NO-DATA	NO-DATA	NO-DATA	NO-DATA	NO-DATA
LINCOLN	NO-DATA	NO-DATA	NO-DATA	NO-DATA	NO-DATA	NO-DATA	NO-DATA	NO-DATA	NO-DATA	NO-DATA
MANITOWOC	21,534	23,386	24,710	26,404	33,279	109,880	116,866	123,015	133,023	141,905
MARATHON	98,109	114,976	121,504	136,785	146,339	164,746	183,013	189,491	205,606	222,974
MARINETTE	27,784	32,182	34,449	37,674	42,365	48,150	52,127	58,618	62,476	69,097
MARQUETTE	NO-DATA	NO-DATA	NO-DATA	NO-DATA	NO-DATA	NO-DATA	NO-DATA	NO-DATA	NO-DATA	NO-DATA
MENOMINEE	NO-DATA	NO-DATA	NO-DATA	NO-DATA	NO-DATA	NO-DATA	NO-DATA	NO-DATA	NO-DATA	NO-DATA
MILWAUKEE	1,529,624	1,622,346	1,871,913	2,214,398	2,534,813	3,143,505	3,635,562	3,681,631	3,039,848	3,797,185
MONROE	4,894	4,939	10,154	10,899	10,999	12,801	13,467	15,570	15,866	18,213
OCONTO	7,532	8,413	9,131	10,177	12,393	13,672	14,373	15,185	17,018	18,533
ONEIDA	14,289	16,180	18,907	20,057	24,251	27,037	31,040	31,252	34,516	39,353
OUTAGAMIE	95,197	106,702	103,284	113,525	116,596	130,280	141,673	149,751	165,116	196,987
OZAUKEE	12,238	14,717	13,045	17,810	19,401	23,023	25,099	27,827	33,556	38,119
PEPIN	10,269	11,532	13,014	14,537	16,993	18,679	20,108	21,144	23,689	27,114
PIERCE	12,322	13,985	19,045	20,755	23,335	25,751	28,161	30,904	35,835	41,027
POLK	5,377	5,936	6,742	7,160	8,313	9,391	10,580	11,206	12,684	14,331
PORTAGE	59,760	66,586	71,844	78,998	86,094	92,741	98,252	110,900	117,795	125,298
PRICE	7,755	9,060	10,262	13,752	15,276	15,876	17,621	18,698	20,819	22,997
RACINE	124,134	134,760	142,296	152,761	158,220	175,697	179,644	189,051	202,879	219,565
RICHLAND	NO-DATA	NO-DATA	NO-DATA	NO-DATA	NO-DATA	NO-DATA	NO-DATA	NO-DATA	NO-DATA	NO-DATA
ROCK	81,431	89,145	93,648	99,401	123,031	128,481	138,388	151,439	171,888	176,781
RUSK	5,464	6,015	6,107	7,040	8,315	10,063	10,673	11,803	12,822	14,833
ST. CROIX	24,156	26,850	32,890	35,629	39,402	44,828	47,416	50,023	60,192	63,205
SAUK	29,445	33,533	34,962	36,175	38,211	42,871	47,815	51,684	55,170	60,797
SAWYER	11,692	13,309	14,625	16,266	17,356	19,542	22,013	24,778	27,840	29,419
SHAWANO	22,867	26,010	28,268	31,714	35,330	40,048	47,612	51,032	55,054	62,639
SHEBOYGAN	62,641	71,269	72,783	77,574	82,063	94,616	97,026	102,966	106,737	117,972
TAYLOR	NO-DATA	NO-DATA	NO-DATA	NO-DATA	NO-DATA	NO-DATA	NO-DATA	NO-DATA	2,297	4,033
TREMPEALEAU	NO-DATA	NO-DATA	NO-DATA	NO-DATA	NO-DATA	NO-DATA	NO-DATA	NO-DATA	NO-DATA	NO-DATA
VERNON	6,559	7,061	7,298	8,219	9,050	10,266	11,670	12,770	13,513	14,279
VILAS	5,439	6,720	7,703	8,614	10,777	13,361	14,698	15,415	15,785	17,521
WALWORTH	33,333	37,562	40,779	46,114	53,305	60,914	64,378	69,622	76,238	87,474
WASHBURN	NO-DATA	NO-DATA	NO-DATA	NO-DATA	NO-DATA	NO-DATA	NO-DATA	NO-DATA	NO-DATA	NO-DATA
WASHINGTON	36,309	39,605	44,728	48,865	57,626	67,289	75,458	81,227	88,343	95,085
WAUKESHA	117,559	135,049	136,605	152,767	168,724	189,590	199,865	220,294	235,013	243,478
WAUPACA	17,231	19,369	20,848	24,501	27,062	31,836	35,406	40,873	42,547	47,172
WAUSHARA	NO-DATA	NO-DATA	NO-DATA	NO-DATA	NO-DATA	NO-DATA	NO-DATA	NO-DATA	NO-DATA	NO-DATA
WINNEBAGO	181,815	193,057	197,652	222,409	232,138	258,869	273,436	279,730	306,608	332,130
WOOD	68,713	76,426	84,871	96,118	103,933	118,657	133,160	140,539	159,078	175,353
STATE TOTAL	3,723,307	4,066,951	4,458,549	5,096,848	5,724,733	6,767,918	7,542,813	7,868,254	7,555,254	8,695,777

NOTE DATA FOR BRANCH OFFICES INCLUDED WITH THE MAIN OFFICE LOCATION

SOURCE ANNUAL REPORT OF THE OFFICE OF COMMISSIONER OF BANKING, WISCONSIN OFFICE OF COMMISSIONER OF BANKING

TABLE B-12

RATIO OF TOTAL LOANS AND DISCOUNTS TO TOTAL FOOTINGS (ASSETS) OF NATIONAL BANKS
IN WISCONSIN AS OF DECEMBER 31ST , 1967 THRU 1976

COUNTY	1967	1968	1969	1970	1971	1972	1973	1974	1975	1976
ADAMS	NO-DATA	NO-DATA	NO-DATA	NO-DATA	NO-DATA	NO-DATA	NO-DATA	NO-DATA	NO-DATA	NO-DATA
ASHLAND	49.17	52.96	57.14	55.39	60.50	57.08	61.70	63.52	56.44	57.75
BARRON	41.07	40.97	54.59	56.18	59.69	62.27	62.32	62.00	61.60	60.00
BAYFIELD	NO-DATA	NO-DATA	NO-DATA	NO-DATA	NO-DATA	NO-DATA	NO-DATA	NO-DATA	NO-DATA	NO-DATA
BROWN	63.56	59.55	62.29	61.72	58.98	59.83	64.16	65.04	59.22	64.16
BUFFALO	32.98	42.25	44.06	43.49	38.00	41.99	60.41	56.73	78.86	77.01
BURNETT	NO-DATA	NO-DATA	NO-DATA	NO-DATA	NO-DATA	NO-DATA	NO-DATA	NO-DATA	NO-DATA	NO-DATA
CALUMET	NO-DATA	NO-DATA	NO-DATA	NO-DATA	NO-DATA	NO-DATA	NO-DATA	NO-DATA	NO-DATA	NO-DATA
CHIPPEWA	54.86	53.35	49.74	46.03	45.05	46.07	49.34	55.55	41.92	49.69
CLARK	37.94	42.72	46.50	51.61	38.43	50.86	40.81	51.65	45.87	65.77
COLUMBIA	49.64	51.79	52.80	52.61	54.88	55.75	58.84	62.42	56.30	58.52
CRAWFORD	NO-DATA	NO-DATA	NO-DATA	NO-DATA	NO-DATA	NO-DATA	NO-DATA	NO-DATA	NO-DATA	NO-DATA
DANE	55.17	59.38	58.59	50.76	50.02	67.31	62.39	62.50	61.40	60.51
DODGE	55.19	57.58	63.84	63.82	59.62	63.76	61.54	57.99	54.02	54.31
DOOR	49.91	65.14	68.75	70.40	73.90	73.42	74.64	72.15	72.38	71.26
DOUGLAS	46.63	45.76	48.85	49.93	49.89	51.42	50.37	52.28	47.77	47.83
DUNN	46.92	45.53	52.06	49.65	51.89	56.75	59.19	59.87	57.56	52.52
EAU CLAIRE	56.96	58.00	59.18	57.25	60.41	57.63	65.90	63.19	61.09	53.51
FLORENCE	NO-DATA	NO-DATA	NO-DATA	NO-DATA	NO-DATA	NO-DATA	NO-DATA	NO-DATA	NO-DATA	NO-DATA
FOND DU LAC	47.63	58.04	55.91	55.33	55.92	58.26	64.00	61.56	60.69	62.64
FOREST	45.54	50.09	48.05	48.12	54.31	61.03	59.05	57.83	50.79	56.74
GRANT	23.90	47.52	50.15	47.73	51.55	59.19	56.22	60.17	56.47	65.69
GREEN	50.24	51.60	56.90	61.79	59.50	58.87	61.57	67.69	66.39	62.95
GREEN LAKE	50.84	52.58	54.40	51.90	56.06	58.38	58.15	62.23	58.73	52.81
IOWA	NO-DATA	NO-DATA	NO-DATA	NO-DATA	NO-DATA	NO-DATA	NO-DATA	NO-DATA	NO-DATA	NO-DATA
IRON	NO-DATA	NO-DATA	NO-DATA	NO-DATA	NO-DATA	NO-DATA	NO-DATA	NO-DATA	NO-DATA	NO-DATA
JACKSON	NO-DATA	NO-DATA	NO-DATA	NO-DATA	NO-DATA	NO-DATA	NO-DATA	NO-DATA	NO-DATA	NO-DATA
JEFFERSON	49.48	47.01	48.56	52.46	53.70	61.89	59.60	57.30	61.50	59.01
JUNEAU	NO-DATA	NO-DATA	NO-DATA	NO-DATA	NO-DATA	NO-DATA	NO-DATA	NO-DATA	NO-DATA	NO-DATA
KENOSHA	55.00	54.05	53.76	52.18	56.68	52.60	56.21	54.40	49.39	51.41
KEWAUKEE	NO-DATA	NO-DATA	NO-DATA	NO-DATA	NO-DATA	NO-DATA	NO-DATA	NO-DATA	NO-DATA	NO-DATA
LA CROSSE	57.63	51.11	54.18	55.36	49.58	53.00	57.81	56.38	55.98	53.78
LAFAYETTE	32.90	36.15	40.95	45.15	39.77	40.04	37.97	45.01	49.10	54.14
LANGLADE	NO-DATA	NO-DATA	NO-DATA	NO-DATA	NO-DATA	NO-DATA	NO-DATA	NO-DATA	NO-DATA	NO-DATA
LINCOLN	NO-DATA	NO-DATA	NO-DATA	NO-DATA	NO-DATA	NO-DATA	NO-DATA	NO-DATA	NO-DATA	NO-DATA
MANITOWOC	53.98	55.56	58.29	60.64	59.98	54.98	59.66	61.58	58.16	55.27
MARATHON	51.03	50.63	51.62	51.92	59.04	66.38	60.83	61.03	57.86	62.60
MARINETTE	45.43	47.92	51.89	55.69	63.61	64.95	67.67	75.02	67.91	66.77
MARQUETTE	NO-DATA	NO-DATA	NO-DATA	NO-DATA	NO-DATA	NO-DATA	NO-DATA	NO-DATA	NO-DATA	NO-DATA
MENOMINEE	NO-DATA	NO-DATA	NO-DATA	NO-DATA	NO-DATA	NO-DATA	NO-DATA	NO-DATA	NO-DATA	NO-DATA
MILWAUKEE	50.70	52.30	52.32	53.05	57.76	58.84	59.23	60.87	62.91	55.25
MONROE	43.80	44.98	50.70	47.70	50.12	49.69	52.01	57.97	58.48	57.22
OCONTO	48.63	59.35	60.82	63.85	69.38	70.49	70.55	74.45	77.78	78.54
ONEIDA	52.64	50.98	53.27	52.98	51.10	54.35	53.42	56.02	55.83	55.01
OUTAGAMIE	54.52	53.00	59.17	60.02	62.24	61.80	65.23	62.11	60.55	63.50
OZAUKEE	37.29	39.34	42.15	42.74	47.70	50.76	55.64	58.10	57.71	54.57
PEPIN	51.74	49.60	59.52	57.83	54.24	54.01	49.14	53.84	49.57	55.03
PIERCE	55.37	50.99	54.39	54.58	53.66	59.74	60.95	62.01	60.59	63.53
POLK	51.46	52.25	51.34	53.30	52.47	55.31	56.61	59.19	61.43	58.03
PORTAGE	54.72	55.82	59.14	60.37	56.63	57.32	58.63	61.55	61.21	59.90
PRICE	57.30	51.15	56.01	45.49	48.55	50.62	43.94	46.63	47.38	49.47
RACINE	50.68	52.34	55.58	58.75	62.61	62.42	66.62	65.22	59.14	65.03
RICHLAND	NO-DATA	NO-DATA	NO-DATA	NO-DATA	NO-DATA	NO-DATA	NO-DATA	NO-DATA	NO-DATA	NO-DATA
ROCK	50.85	56.29	58.98	59.00	54.78	61.01	62.15	60.01	56.56	56.20
RUSK	47.44	40.83	42.68	53.37	57.43	65.37	63.10	60.95	63.60	60.35
ST CROIX	50.52	51.96	58.56	61.61	60.42	60.44	60.46	62.63	56.40	58.04
SAUK	37.84	38.21	41.21	39.96	41.65	49.64	57.88	60.82	58.77	51.86
SAWYER	45.01	45.79	50.42	52.81	55.52	58.97	57.48	65.48	66.65	59.94
SHAWANO	51.93	51.50	57.10	60.10	58.34	60.63	59.91	65.90	64.40	62.04
SHEBOYGAN	46.96	48.05	48.87	56.39	57.91	53.49	54.47	54.39	49.50	60.18
TAYLOR	NO-DATA	NO-DATA	NO-DATA	NO-DATA	NO-DATA	NO-DATA	NO-DATA	NO-DATA	84.94	76.67
TREMPEALEAU	NO-DATA	NO-DATA	NO-DATA	NO-DATA	NO-DATA	NO-DATA	NO-DATA	NO-DATA	NO-DATA	NO-DATA
VERNON	20.07	20.82	39.92	47.08	45.26	58.92	47.94	48.73	52.82	48.15
VILAS	46.62	51.73	62.30	59.98	62.02	64.98	66.41	71.65	57.42	55.23
WALWORTH	46.98	50.28	53.26	58.75	58.71	62.72	60.46	57.88	57.05	53.23
WASHBURN	NO-DATA	NO-DATA	NO-DATA	NO-DATA	NO-DATA	NO-DATA	NO-DATA	NO-DATA	NO-DATA	NO-DATA
WASHINGTON	34.41	35.83	37.94	38.88	40.99	47.54	47.79	54.00	52.42	53.21
WAUKESHA	53.76	56.43	61.85	59.39	62.13	64.05	63.20	60.87	55.35	53.17
WAUPACA	45.81	46.60	52.68	55.22	54.90	59.56	58.75	64.63	65.02	62.51
WAUSHARA	NO-DATA	NO-DATA	NO-DATA	NO-DATA	NO-DATA	NO-DATA	NO-DATA	NO-DATA	NO-DATA	NO-DATA
WINNEBAGO	54.42	57.62	62.32	62.26	62.50	62.43	67.98	63.85	57.54	61.54
WOOD	51.59	53.30	55.51	54.52	60.13	63.28	67.91	66.88	62.68	61.34
STATE TOTAL	51.39	52.89	54.41	54.59	57.14	59.17	60.23	60.98	59.89	57.12

NOTE DATA FOR BRANCH OFFICES INCLUDED WITH THE MAIN OFFICE LOCATION

SOURCE ANNUAL REPORT OF THE OFFICE OF COMMISSIONER OF BANKING, WISCONSIN OFFICE OF COMMISSIONER OF BANKING

RATIO OF TOTAL DEPOSITS TO TOTAL FOOTINGS (ASSETS) OF NATIONAL BANKS
IN WISCONSIN, AS OF DECEMBER 31ST, 1967 THRU 1976

COUNTY	1967	1968	1969	1970	1971	1972	1973	1974	1975	1976
ADAMS	NO-DATA	NO-DATA	NO-DATA	NO-DATA	NO-DATA	NO-DATA	NO-DATA	NO-DATA	NO-DATA	NO-DATA
ASHLAND	90.17	90.27	90.59	90.87	90.97	91.45	91.55	90.88	91.93	93.16
BARRON	89.22	89.96	89.18	90.27	90.88	90.38	90.56	90.15	90.88	92.56
BAYFIELD	NO-DATA	NO-DATA	NO-DATA	NO-DATA	NO-DATA	NO-DATA	NO-DATA	NO-DATA	NO-DATA	NO-DATA
BROWN	90.65	90.63	88.26	88.31	89.78	87.04	80.82	81.12	82.47	82.88
BUFFALO	89.15	90.39	90.35	89.46	89.89	91.11	90.71	90.23	90.02	91.21
BURNETT	NO-DATA	NO-DATA	NO-DATA	NO-DATA	NO-DATA	NO-DATA	NO-DATA	NO-DATA	NO-DATA	NO-DATA
CALUMET	NO-DATA	NO-DATA	NO-DATA	NO-DATA	NO-DATA	NO-DATA	NO-DATA	NO-DATA	NO-DATA	NO-DATA
CHIPPEWA	87.57	92.05	86.33	90.49	85.87	88.85	91.45	91.40	92.48	85.85
CLARK	93.58	93.62	92.58	93.36	93.89	92.94	93.61	90.60	93.06	91.25
COLUMBIA	92.61	92.17	90.48	90.72	90.72	91.21	91.46	91.15	90.48	91.55
CRAWFORD	NO-DATA	NO-DATA	NO-DATA	NO-DATA	NO-DATA	NO-DATA	NO-DATA	NO-DATA	NO-DATA	NO-DATA
DANE	91.31	89.56	83.91	86.78	82.26	86.54	80.49	82.93	84.83	85.46
DODGE	94.11	94.28	91.72	91.13	91.27	90.75	90.58	90.49	90.22	91.74
DOOR	67.69	86.34	87.64	86.03	85.27	86.77	88.14	88.84	88.51	90.97
DOUGLAS	91.55	91.96	91.25	91.04	91.21	91.75	91.45	87.48	86.17	90.15
DUNN	91.44	91.64	90.23	90.02	90.41	90.64	90.90	90.81	90.89	91.83
EAU CLAIRE	91.49	90.57	88.42	87.93	85.15	88.27	85.91	83.17	84.37	88.23
FLORENCE	NO-DATA	NO-DATA	NO-DATA	NO-DATA	NO-DATA	NO-DATA	NO-DATA	NO-DATA	NO-DATA	NO-DATA
FOND DU LAC	91.96	101.19	90.18	90.54	90.29	90.96	89.94	88.40	88.23	89.23
FOREST	88.66	82.90	83.32	83.32	87.69	87.08	86.26	86.78	86.93	85.98
GRANT	90.26	92.04	90.23	86.20	85.06	85.53	85.94	85.72	81.06	81.88
GREEN	93.60	93.64	90.59	90.90	90.63	90.58	89.96	88.97	89.75	92.05
GREEN LAKE	92.65	94.09	91.79	92.11	90.95	91.00	89.32	89.78	89.56	90.48
IOWA	NO-DATA	NO-DATA	NO-DATA	NO-DATA	NO-DATA	NO-DATA	NO-DATA	NO-DATA	NO-DATA	NO-DATA
IRON	NO-DATA	NO-DATA	NO-DATA	NO-DATA	NO-DATA	NO-DATA	NO-DATA	NO-DATA	NO-DATA	NO-DATA
JACKSON	NO-DATA	NO-DATA	NO-DATA	NO-DATA	NO-DATA	NO-DATA	NO-DATA	NO-DATA	NO-DATA	NO-DATA
JEFFERSON	90.32	91.23	90.69	90.73	88.80	90.58	90.68	90.41	90.84	92.06
JUNEAU	NO-DATA	NO-DATA	NO-DATA	NO-DATA	NO-DATA	NO-DATA	NO-DATA	NO-DATA	NO-DATA	NO-DATA
KENOSHA	90.66	90.33	88.02	89.42	88.33	88.86	89.71	88.93	89.19	89.32
KEWAUKEE	NO-DATA	NO-DATA	NO-DATA	NO-DATA	NO-DATA	NO-DATA	NO-DATA	NO-DATA	NO-DATA	NO-DATA
LA CROSSE	91.42	89.96	86.91	87.86	88.73	88.82	88.92	86.59	85.25	88.40
LAFAYETTE	91.70	92.30	92.06	91.73	92.00	93.17	92.85	92.38	92.31	92.78
LANGLADE	NO-DATA	NO-DATA	NO-DATA	NO-DATA	NO-DATA	NO-DATA	NO-DATA	NO-DATA	NO-DATA	NO-DATA
LINCOLN	NO-DATA	NO-DATA	NO-DATA	NO-DATA	NO-DATA	NO-DATA	NO-DATA	NO-DATA	NO-DATA	NO-DATA
MANITOWOC	87.11	88.67	87.12	87.74	90.43	89.15	83.74	83.19	84.92	90.11
MARATHON	92.65	92.88	90.41	86.85	85.61	80.87	79.43	79.29	81.90	81.76
MARINETTE	90.95	91.31	91.10	91.02	90.99	90.36	90.16	87.23	87.83	89.23
MARQUETTE	NO-DATA	NO-DATA	NO-DATA	NO-DATA	NO-DATA	NO-DATA	NO-DATA	NO-DATA	NO-DATA	NO-DATA
MENOMINEE	NO-DATA	NO-DATA	NO-DATA	NO-DATA	NO-DATA	NO-DATA	NO-DATA	NO-DATA	NO-DATA	NO-DATA
MILWAUKEE	90.09	88.58	84.07	86.26	78.52	78.51	80.03	78.01	76.40	79.62
MONROE	93.71	92.88	91.09	91.70	91.74	92.58	92.57	92.74	92.48	93.81
OCONTO	92.97	93.05	91.90	92.06	90.71	92.40	90.65	90.38	88.96	91.02
ONEIDA	92.88	93.29	92.60	92.54	93.18	92.59	92.81	92.12	89.79	92.00
OUTAGAMIE	88.89	90.22	86.80	86.41	87.03	87.02	86.43	87.19	87.37	86.98
OZAUKEE	88.06	89.45	86.30	88.88	88.75	90.07	90.02	89.24	80.86	86.63
PEPIN	91.63	92.04	90.05	88.57	85.74	86.16	90.22	89.75	89.82	91.44
PIERCE	92.58	92.73	91.12	90.57	90.38	89.58	89.67	90.25	89.89	88.75
POLK	91.42	91.20	90.78	90.35	90.90	91.06	90.66	90.33	90.57	91.68
PORTAGE	91.69	91.54	89.88	89.94	90.31	89.68	90.30	90.64	90.52	90.72
PRICE	92.42	92.71	93.11	94.25	92.63	92.27	91.89	91.64	87.34	92.56
RACINE	92.64	92.68	91.16	91.32	90.96	91.14	89.81	87.99	89.79	91.28
RICHLAND	NO-DATA	NO-DATA	NO-DATA	NO-DATA	NO-DATA	NO-DATA	NO-DATA	NO-DATA	NO-DATA	NO-DATA
ROCK	90.75	90.44	89.59	88.86	81.61	85.99	83.63	82.96	83.83	85.33
RUSK	91.04	89.85	89.26	89.02	89.37	88.44	86.48	88.94	89.10	92.09
ST. CROIX	90.33	90.11	89.07	87.85	88.31	88.43	88.32	88.07	88.95	90.50
SAUK	93.64	93.86	92.63	92.30	91.63	91.87	91.10	90.78	90.76	91.97
SAWYER	92.94	92.73	92.03	92.10	92.19	92.20	90.72	91.28	90.64	91.71
SHAWANO	93.70	93.80	92.34	92.15	90.90	91.28	91.72	90.46	88.88	89.78
SHEBOYGAN	89.89	88.70	85.99	85.83	86.08	88.40	80.76	85.94	84.47	88.48
TAYLOR	NO-DATA	NO-DATA	NO-DATA	NO-DATA	NO-DATA	NO-DATA	NO-DATA	NO-DATA	57.73	75.97
TREMPEALEAU	NO-DATA	NO-DATA	NO-DATA	NO-DATA	NO-DATA	NO-DATA	NO-DATA	NO-DATA	NO-DATA	NO-DATA
VERNON	89.03	89.23	88.73	89.25	89.60	90.10	90.49	90.38	89.94	90.53
VILAS	90.49	90.19	91.24	91.77	92.58	90.45	89.74	91.39	90.41	91.77
WALWORTH	91.62	91.99	91.24	90.44	91.36	91.49	89.71	89.54	89.38	91.23
WASHBURN	NO-DATA	NO-DATA	NO-DATA	NO-DATA	NO-DATA	NO-DATA	NO-DATA	NO-DATA	NO-DATA	NO-DATA
WASHINGTON	91.75	91.55	90.68	90.59	91.27	91.48	90.91	90.99	90.94	91.20
WAUKESHA	92.17	90.37	90.29	88.73	88.93	85.54	86.97	86.46	86.35	88.43
WAUPACA	91.65	91.78	91.32	91.66	90.43	88.20	90.50	90.00	89.80	90.42
WAUSHARA	NO-DATA	NO-DATA	NO-DATA	NO-DATA	NO-DATA	NO-DATA	NO-DATA	NO-DATA	NO-DATA	NO DATA
WINNEBAGO	91.28	90.70	88.46	89.05	88.82	89.13	88.76	87.06	85.76	88.20
WOOD	92.50	92.91	91.44	91.00	90.78	91.33	90.11	89.56	88.80	89.99
STATE TOTAL	90.85	90.34	86.99	87.89	83.94	83.94	83.73	82.66	82.69	84.58

NOTE: DATA FOR BRANCH OFFICES INCLUDED WITH THE MAIN OFFICE LOCATION

SOURCE: ANNUAL REPORT OF THE OFFICE OF COMMISSIONER OF BANKING, WISCONSIN OFFICE OF COMMISSIONER OF BANKING

FINANCIAL ABSTRACT OF STATE CHARTERED SAVINGS AND LOAN
ASSOCIATIONS OF WISCONSIN AS OF DECEMBER 31ST., 1968 THRU 1977

(MILLIONS OF DOLLARS)

ASSET CATEGORY	1968	1969	1970	1971	1972	1973	1974	1975	1976	1977
MORTGAGE LOANS AND CONTRACTS	1,836.6	1,945.3	2,267.9	2,586.1	3,194.8	3,740.3	4,070.0	4,545.8	5,281.7	6,212.2
SAVINGS ACCOUNT LOANS	3.1	2.9	3.2	3.7	3.9	6.5	6.9	8.5	11.5	16.9
PROPERTY IMPROVEMENT LOANS	2.5	2.7	3.5	3.9	4.8	6.7	10.3	15.3	15.2	18.9
EDUCATION LOANS	0.0	0.0**	0.6	1.6	3.3	5.4	7.0	7.8	8.0	9.8
MOBILE HOME LOANS	0.0	0.0**	0.3	2.0	3.1	6.8	10.5	11.9	13.1	15.4
REAL ESTATE OWNED AND IN JUDGMENT	9.1	10.1	12.1	9.2	8.0	11.7	12.4	23.7	23.5	20.7
REAL ESTATE INVESTMENTS	0.0	0.0	0.0	1.2	1.5	1.8	3.1	3.5	2.3	3.3
CASH AND DEMAND DEPOSITS	61.4	41.6	51.2	47.1	42.2	39.3	38.4	44.9	58.8	53.4
INVESTMENT SECURITIES	151.5	158.1	210.5	255.4	245.9	267.5	265.7	376.7	411.9	452.0
FEDERAL HOME LOAN BANK STOCK	17.5	18.0	20.4	20.8	24.0	30.1	35.6	38.4	41.2	48.0
OFFICE BUILDING AND EQUIPMENT	22.9	25.0	29.9	35.5	41.9	50.0	57.3	63.2	70.3	76.4
INVESTMENT IN SUBSIDIARIES	N.A.	N.A.	N.A.	0.7	2.8	6.7	13.6	18.4	21.6	29.1
OTHER ASSETS	19.5	23.8	27.7	25.5	27.7	31.0	36.3	38.3	49.7	30.9
OTHER LOANS	0.0**	0.0**	0.0**	0.0**	0.2	N.A.	0.0**	N.A.	N.A.	N.A.
TOTAL ASSETS	2,124.1	2,227.6	2,627.3	2,992.8	3,604.2	4,203.6	4,567.0	5,196.4	6,008.9	6,987.2
NUMBER OF ASSOCIATIONS	101	100	95	90	88	88	87	87	85	85
NUMBER OF BRANCH OFFICES	16	21	38	63	88	118	158	180	209	232

**LESS THAN $50,000

N.A.--NOT AVAILABLE

SOURCE: ANNUAL REPORT ON THE CONDITION OF WISCONSIN SAVINGS AND LOAN ASSOCIATIONS, OFFICE OF COMMISSIONER OF SAVINGS AND LOAN

FINANCIAL ABSTRACT OF STATE CHARTERED SAVINGS AND LOAN
ASSOCIATIONS OF WISCONSIN AS OF DECEMBER 31ST., 1968 THRU 1977

(MILLIONS OF DOLLARS)

LIABILITY/CAPITAL CATEGORY	1968	1969	1970	1971	1972	1973	1974	1975	1976	1977
LIABILITIES										
SAVINGS	1,841.7	1,896.7	2,213.5	2,510.7	3,034.7	3,506.2	3,771.9	4,372.4	5,131.5	5,916.3
BORROWED FUNDS	19.1	59.8	74.4	77.8	105.9	201.1	310.3	249.8	207.4	314.3
LOANS IN PROCESS	44.1	31.5	56.4	94.8	112.8	97.6	58.9	99.9	140.4	178.9
TAX AND INSURANCE ESCROW	42.0	47.5	58.9	63.8	72.8	77.5	71.0	84.2	84.8	90.5
OTHER LIABILITIES	5.1	5.2	5.6	10.6	8.3	11.0	18.1	21.2		
MORTGAGES PAYABLE	0.1	0.1	0.2	0.3	1.1	0.5	0.6	0.5	39.1(1)	31.3(1)
SPECIFIC RESERVES	2.0	1.9	2.5	1.0	1.4	1.3	1.9	3.2		
DEFERRED CREDITS	2.2	2.4	3.7	5.1	7.1	10.4	12.3	15.3	19.5	20.4
RESERVE FOR BONUS OR SAVINGS ACCOUNTS	0.4	0.3	N.A.	N.A.	N.A.	N.A.	N.A.	N.A.	N.A.	N.A.
TOTAL LIABILITIES	1,956.6	2,045.4	2,415.2	2,764.1	3,344.1	3,905.5	4,244.9	4,846.6	5,622.7	6,551.7
CAPITAL										
CAPITAL STOCK AND SURPLUS	N.A.	N.A.	N.A.	N.A.	N.A.	N.A.	N.A.	N.A.	0.5	0.5
GENERAL RESERVES	129.4	132.8	146.8	147.5	155.3	171.2	182.0	194.3	218.3	241.6
NON-CONFORMING LOAN RESERVES	N.A.	N.A.	N.A.	N.A	N.A.	N.A.	N.A.	N.A.	1.5	1.9
UNALLOCATED EARNINGS	38.0	49.4	65.3	78.4	100.6	123.4	132.8	152.8	165.7	191.5
OTHER RESERVES	N.A.	N.A.	0.0	2.7	4.2	3.5	7.3	2.7	N.A.	N.A.
TOTAL CAPITAL	167.4	182.2	212.1	228.6	260.1	298.1	322.1	349.8	386.1	435.5
TOTAL LIABILITIES AND CAPITAL	2,124.1	2,227.6	2,627.3	2,992.8	3,604.2	4,203.6	4,567.0	5,196.4	6,008.9	6,987.2
NUMBER OF ASSOCIATIONS	101	100	95	90	88	88	87	87	85	85
NUMBER OF BRANCH OFFICES	16	21	38	63	88	118	158	180	209	232

N.A.--NOT AVAILABLE

(1) COMBINED TOTAL OF OTHER LIABILITIES, MORTGAGES PAYABLE AND SPECIFIC RESERVES

SOURCE: ANNUAL REPORT ON THE CONDITION OF WISCONSIN SAVINGS AND LOAN ASSOCIATIONS, OFFICE OF COMMISSIONER OF SAVINGS AND LOAN

TABLE B-16

TOTAL MORTGAGE LOANS AND CONTRACTS OF STATE CHARTERED SAVINGS AND LOAN ASSOCIATIONS
IN WISCONSIN, AS OF DECEMBER 31ST., 1967 THRU 1976

(THOUSANDS OF DOLLARS)

COUNTY	1967	1968	1969	1970	1971	1972	1973	1974	1975	1976
ADAMS	NO-DATA	NO-DATA	NO-DATA	NO-DATA	NO-DATA	NO-DATA	NO-DATA	NO-DATA	NO-DATA	NO-DATA
ASHLAND	3,251	3,762	4,047	4,408	5,074	5,790	6,844	7,591	9,537	12,473
BARRON	2,699	3,184	3,745	4,154	5,179	6,224	7,494	7,554	8,666	10,703
BAYFIELD	NO-DATA	NO-DATA	NO-DATA	NO-DATA	NO-DATA	NO-DATA	NO-DATA	NO-DATA	NO-DATA	NO-DATA
BROWN	42,753	47,332	53,222	58,712	72,498	99,390	126,823	143,866	170,973	286,984
BUFFALO	NO-DATA	NO-DATA	NO-DATA	NO-DATA	NO-DATA	NO-DATA	NO-DATA	NO-DATA	NO-DATA	NO-DATA
BURNETT	NO-DATA	NO-DATA	NO-DATA	NO-DATA	NO-DATA	NO-DATA	NO-DATA	NO-DATA	NO-DATA	NO-DATA
CALUMET	NO-DATA	NO-DATA	NO-DATA	NO-DATA	NO-DATA	NO-DATA	NO-DATA	NO-DATA	NO-DATA	NO-DATA
CHIPPEWA	5,550	6,317	7,373	7,806	9,481	12,157	13,873	15,314	18,986	25,911
CLARK	NO-DATA	NO-DATA	NO-DATA	NO-DATA	NO-DATA	NO-DATA	NO-DATA	NO-DATA	NO-DATA	NO-DATA
COLUMBIA	NO-DATA	NO-DATA	NO-DATA	NO-DATA	NO-DATA	NO-DATA	NO-DATA	NO-DATA	NO-DATA	NO-DATA
CRAWFORD	NO-DATA	NO-DATA	NO-DATA	NO-DATA	NO-DATA	NO-DATA	NO-DATA	NO-DATA	NO-DATA	NO-DATA
DANE	175,558	192,240	198,766	212,738	250,701	315,079	346,677	365,924	417,348	497,094
DODGE	9,386	10,153	11,020	11,541	13,515	15,409	16,530	18,891	20,980	7,138
DOOR	11,120	12,116	13,593	15,434	20,774	NO-DATA	NO-DATA	NO-DATA	NO-DATA	NO-DATA
DOUGLAS	10,596	11,259	12,196	12,593	15,117	17,174	19,427	19,534	21,554	24,422
DUNN	NO-DATA	NO-DATA	NO-DATA	NO-DATA	NO-DATA	NO-DATA	NO-DATA	NO-DATA	NO-DATA	NO-DATA
EAU CLAIRE	NO-DATA	NO-DATA	NO-DATA	NO-DATA	NO-DATA	NO-DATA	NO-DATA	NO-DATA	NO-DATA	1,715
FLORENCE	NO-DATA	NO-DATA	NO-DATA	NO-DATA	NO-DATA	NO-DATA	NO-DATA	NO-DATA	NO-DATA	NO-DATA
FOND DU LAC	25,615	26,646	27,184	30,775	34,739	40,245	44,724	47,477	51,346	58,744
FOREST	NO-DATA	NO-DATA	NO-DATA	NO-DATA	NO-DATA	NO-DATA	NO-DATA	NO-DATA	NO-DATA	NO-DATA
GRANT	244	267	243	NO-DATA	NO-DATA	NO-DATA	NO-DATA	NO-DATA	NO-DATA	NO-DATA
GREEN	NO-DATA	NO-DATA	NO-DATA	NO-DATA	NO-DATA	NO-DATA	NO-DATA	NO-DATA	NO-DATA	NO-DATA
GREEN LAKE	NO-DATA	NO-DATA	NO-DATA	NO-DATA	NO-DATA	NO-DATA	NO-DATA	NO-DATA	NO-DATA	NO-DATA
IOWA	NO-DATA	NO-DATA	NO-DATA	NO-DATA	NO-DATA	NO-DATA	NO-DATA	NO-DATA	NO-DATA	NO-DATA
IRON	NO-DATA	NO-DATA	NO-DATA	NO-DATA	NO-DATA	NO-DATA	NO-DATA	NO-DATA	NO-DATA	NO-DATA
JACKSON	NO-DATA	NO-DATA	NO-DATA	NO-DATA	NO-DATA	NO-DATA	NO-DATA	NO-DATA	NO-DATA	NO-DATA
JEFFERSON	36,338	39,566	42,819	46,986	53,866	68,022	79,651	88,558	97,071	115,817
JUNEAU	NO-DATA	NO-DATA	NO-DATA	NO-DATA	NO-DATA	NO-DATA	NO-DATA	NO-DATA	NO-DATA	NO-DATA
KENOSHA	42,140	44,106	48,318	52,751	65,394	76,952	84,311	94,922	112,130	125,475
KEWAUKEE	4,188	4,727	5,233	5,527	6,335	7,775	8,896	10,515	12,491	15,635
LA CROSSE	6,968	7,402	7,424	8,422	11,010	14,285	17,152	17,790	21,127	26,352
LAFAYETTE	NO-DATA	NO-DATA	NO-DATA	NO-DATA	NO-DATA	NO-DATA	NO-DATA	NO-DATA	NO-DATA	NO-DATA
LANGLADE	NO-DATA	NO-DATA	NO-DATA	NO-DATA	NO-DATA	11,579	15,848	16,455	19,242	22,995
LINCOLN	3,746	4,179	4,295	4,667	5,934	6,225	6,543	7,065	8,408	9,969
MANITOWOC	33,912	35,103	38,862	41,459	44,160	57,048	61,812	76,900	81,606	NO-DATA
MARATHON	38,176	40,484	43,171	45,663	52,027	61,988	67,654	76,849	89,349	106,889
MARINETTE	4,390	4,927	5,263	5,217	5,424	NO-DATA	NO-DATA	NO-DATA	NO-DATA	NO-DATA
MARQUETTE	NO-DATA	NO-DATA	NO-DATA	NO-DATA	NO-DATA	NO-DATA	NO-DATA	NO-DATA	NO-DATA	NO-DATA
MENOMINEE	NO-DATA	NO-DATA	NO-DATA	NO-DATA	NO-DATA	NO-DATA	NO-DATA	NO-DATA	NO-DATA	NO-DATA
MILWAUKEE	828,947	869,365	914,637	1,163,045	1,303,072	1,630,274	1,938,026	2,097,660	2,308,906	2,631,224
MONROE	5,101	5,336	6,013	6,863	7,721	10,653	12,698	14,246	17,530	22,678
OCONTO	NO-DATA	NO-DATA	NO-DATA	NO-DATA	NO-DATA	NO-DATA	NO-DATA	NO-DATA	NO-DATA	NO-DATA
ONEIDA	11,699	12,448	14,104	15,273	17,252	19,598	22,007	26,393	29,528	35,509
OUTAGAMIE	61,664	66,626	71,361	76,975	90,910	100,270	120,182	128,286	137,484	155,143
OZAUKEE	31,933	34,134	37,182	40,882	46,747	52,349	62,464	64,349	69,434	50,187
PEPIN	NO-DATA	NO-DATA	NO-DATA	NO-DATA	NO-DATA	NO-DATA	NO-DATA	NO-DATA	NO-DATA	NO-DATA
PIERCE	NO-DATA	NO-DATA	NO-DATA	NO-DATA	NO-DATA	NO-DATA	NO-DATA	NO-DATA	NO-DATA	NO-DATA
POLK	NO-DATA	NO-DATA	NO-DATA	NO-DATA	NO-DATA	NO-DATA	NO-DATA	NO-DATA	NO-DATA	NO-DATA
PORTAGE	4,375	4,863	6,157	6,699	7,491	9,220	30,331	37,344	50,523	86,560
PRICE	NO-DATA	NO-DATA	NO-DATA	NO-DATA	NO-DATA	NO-DATA	NO-DATA	NO-DATA	NO-DATA	NO-DATA
RACINE	86,050	86,720	90,336	98,176	107,560	126,339	138,225	144,992	169,350	257,880
RICHLAND	NO-DATA	NO-DATA	NO-DATA	NO-DATA	NO-DATA	NO-DATA	NO-DATA	NO-DATA	NO-DATA	NO-DATA
ROCK	23,453	26,075	27,231	28,636	32,059	36,184	39,191	39,559	43,697	50,130
RUSK	NO-DATA	NO-DATA	NO-DATA	NO-DATA	NO-DATA	NO-DATA	NO-DATA	NO-DATA	NO-DATA	NO-DATA
ST. CROIX	4,706	5,376	5,837	6,749	7,633	8,522	10,330	11,633	12,846	14,681
SAUK	NO-DATA	NO-DATA	NO-DATA	NO-DATA	NO-DATA	NO-DATA	NO-DATA	NO-DATA	NO-DATA	NO-DATA
SAWYER	NO-DATA	NO-DATA	NO-DATA	NO-DATA	NO-DATA	NO-DATA	NO-DATA	NO-DATA	NO-DATA	NO-DATA
SHAWANO	1,702	1,767	1,815	1,762	2,137	2,303	NO-DATA	NO-DATA	NO-DATA	NO-DATA
SHEBOYGAN	47,433	52,104	55,621	64,301	68,878	112,756	133,536	150,262	149,347	169,554
TAYLOR	NO-DATA	NO-DATA	NO-DATA	NO-DATA	NO-DATA	NO-DATA	NO-DATA	NO-DATA	NO-DATA	NO-DATA
TREMPEALEAU	NO-DATA	NO-DATA	NO-DATA	NO-DATA	NO-DATA	NO-DATA	NO-DATA	NO-DATA	NO-DATA	NO-DATA
VERNON	NO-DATA	NO-DATA	NO-DATA	NO-DATA	NO-DATA	NO-DATA	NO-DATA	NO-DATA	NO-DATA	NO-DATA
VILAS	NO-DATA	NO-DATA	NO-DATA	NO-DATA	NO-DATA	NO-DATA	NO-DATA	NO-DATA	NO-DATA	NO-DATA
WALWORTH	NO-DATA	NO-DATA	NO-DATA	NO-DATA	NO-DATA	NO-DATA	NO-DATA	NO-DATA	NO-DATA	NO-DATA
WASHBURN	NO-DATA	NO-DATA	NO-DATA	NO-DATA	NO-DATA	NO-DATA	NO-DATA	NO-DATA	NO-DATA	NO-DATA
WASHINGTON	15,190	16,834	18,906	21,462	28,353	33,934	40,772	44,569	50,668	59,630
WAUKESHA	54,108	57,275	60,691	52,962	64,911	82,874	99,468	106,371	128,300	152,354
WAUPACA	6,885	8,154	8,878	11,100	13,810	18,249	21,772	27,913	36,831	45,688
WAUSHARA	NO-DATA	NO-DATA	NO-DATA	NO-DATA	NO-DATA	NO-DATA	NO-DATA	NO-DATA	NO-DATA	NO-DATA
WINNEBAGO	61,884	64,969	68,054	71,177	80,193	92,737	101,491	109,622	122,217	137,291
WOOD	23,190	25,782	26,952	29,405	32,377	38,318	42,477	47,810	53,750	64,905
STATE TOTAL	1,724,950	1,831,597	1,940,545	2,264,317	2,582,329	3,190,421	3,777,227	4,066,215	4,541,224	5,281,727

NOTE DATA FOR BRANCH OFFICES INCLUDED WITH THE MAIN OFFICE LOCATION

SOURCE ANNUAL REPORT OF THE CONDITION OF WISCONSIN SAVINGS AND LOAN ASSOCIATIONS
WISCONSIN OFFICE OF COMMISSIONER OF SAVINGS AND LOAN

TOTAL SAVINGS ACCOUNTS OF STATE CHARTERED SAVINGS AND LOAN ASSOCIATIONS
IN WISCONSIN, AS OF DECEMBER 31ST, 1967 THRU 1976

(THOUSANDS OF DOLLARS)

COUNTY	1967	1968	1969	1970	1971	1972	1973	1974	1975	1976
ADAMS	NO-DATA	NO-DATA	NO-DATA	NO-DATA	NO-DATA	NO-DATA	NO-DATA	NO-DATA	NO-DATA	NO-DATA
ASHLAND	3,627	4,023	4,473	4,905	5,638	6,274	7,636	9,061	10,640	13,327
BARRON	2,818	3,112	3,620	4,291	5,341	6,341	7,296	7,510	8,854	10,581
BAYFIELD	NO-DATA	NO-DATA	NO-DATA	NO-DATA	NO-DATA	NO-DATA	NO-DATA	NO-DATA	NO-DATA	NO-DATA
BROWN	46,026	51,166	53,859	62,210	75,526	100,799	129,382	143,059	172,692	292,943
BUFFALO	NO-DATA	NO-DATA	NO-DATA	NO-DATA	NO-DATA	NO-DATA	NO-DATA	NO-DATA	NO-DATA	NO-DATA
BURNETT	NO-DATA	NO-DATA	NO-DATA	NO-DATA	NO-DATA	NO-DATA	NO-DATA	NO-DATA	NO-DATA	NO-DATA
CALUMET	NO-DATA	NO-DATA	NO-DATA	NO-DATA	NO-DATA	NO-DATA	NO-DATA	NO-DATA	NO-DATA	NO-DATA
CHIPPEWA	5,885	6,564	7,142	7,949	9,387	11,503	13,142	15,439	19,071	23,718
CLARK	NO-DATA	NO-DATA	NO-DATA	NO-DATA	NO-DATA	NO-DATA	NO-DATA	NO-DATA	NO-DATA	NO-DATA
COLUMBIA	NO-DATA	NO-DATA	NO-DATA	NO-DATA	NO-DATA	NO-DATA	NO-DATA	NO-DATA	NO-DATA	NO-DATA
CRAWFORD	NO-DATA	NO-DATA	NO-DATA	NO-DATA	NO-DATA	NO-DATA	NO-DATA	NO-DATA	NO-DATA	NO-DATA
DANE	178,095	192,540	198,266	218,860	261,841	308,540	326,479	344,006	404,354	481,161
DODGE	9,585	10,369	10,863	11,626	13,733	15,390	16,639	18,248	20,780	7,133
DOOR	11,911	12,926	13,869	15,643	19,292	NO-DATA	NO-DATA	NO-DATA	NO-DATA	NO-DATA
DOUGLAS	11,633	12,018	12,482	13,747	15,209	17,137	18,479	18,634	20,339	22,667
DUNN	NO-DATA	NO-DATA	NO-DATA	NO-DATA	NO-DATA	NO-DATA	NO-DATA	NO-DATA	NO-DATA	NO-DATA
EAU CLAIRE	NO-DATA	NO-DATA	NO-DATA	NO-DATA	NO-DATA	NO-DATA	NO-DATA	NO-DATA	NO-DATA	1,726
FLORENCE	NO-DATA	NO-DATA	NO-DATA	NO-DATA	NO-DATA	NO-DATA	NO-DATA	NO-DATA	NO-DATA	NO-DATA
FOND DU LAC	26,874	27,351	28,730	30,892	34,621	39,231	43,757	46,937	52,064	58,506
FOREST	NO-DATA	NO-DATA	NO-DATA	NO-DATA	NO-DATA	NO-DATA	NO-DATA	NO-DATA	NO-DATA	NO-DATA
GRANT	200	203	205	NO-DATA	NO-DATA	NO-DATA	NO-DATA	NO-DATA	NO-DATA	NO-DATA
GREEN	NO-DATA	NO-DATA	NO-DATA	NO-DATA	NO-DATA	NO-DATA	NO-DATA	NO-DATA	NO-DATA	NO-DATA
GREEN LAKE	NO-DATA	NO-DATA	NO-DATA	NO-DATA	NO-DATA	NO-DATA	NO-DATA	NO-DATA	NO-DATA	NO-DATA
IOWA	NO-DATA	NO-DATA	NO-DATA	NO-DATA	NO-DATA	NO-DATA	NO-DATA	NO-DATA	NO-DATA	NO-DATA
IRON	NO-DATA	NO-DATA	NO-DATA	NO-DATA	NO-DATA	NO-DATA	NO-DATA	NO-DATA	NO-DATA	NO-DATA
JACKSON	NO-DATA	NO-DATA	NO-DATA	NO-DATA	NO-DATA	NO-DATA	NO-DATA	NO-DATA	NO-DATA	NO-DATA
JEFFERSON	37,370	40,494	43,323	47,634	57,420	67,902	77,893	85,101	98,479	116,387
JUNEAU	NO-DATA	NO-DATA	NO-DATA	NO-DATA	NO-DATA	NO-DATA	NO-DATA	NO-DATA	NO-DATA	NO-DATA
KENOSHA	46,077	47,782	49,295	54,392	64,338	78,235	89,218	95,562	110,125	129,334
KEWAUKEE	4,651	5,083	5,542	6,289	7,443	8,791	10,119	11,688	13,821	16,846
LA CROSSE	7,684	7,652	7,654	8,571	10,648	13,870	15,313	16,751	20,403	24,891
LAFAYETTE	NO-DATA	NO-DATA	NO-DATA	NO-DATA	NO-DATA	NO-DATA	NO-DATA	NO-DATA	NO-DATA	NO-DATA
LANGLADE	NO-DATA	NO-DATA	NO-DATA	NO-DATA	NO-DATA	11,002	15,900	18,233	20,950	25,234
LINCOLN	4,298	4,567	4,599	4,923	5,393	6,134	6,745	7,648	9,241	10,335
MANITOWOC	36,317	37,437	39,094	42,163	46,272	52,366	56,317	65,523	75,294	NO-DATA
MARATHON	38,763	41,452	42,655	45,794	52,501	60,419	65,829	73,367	86,479	102,179
MARINETTE	5,055	5,183	5,459	5,625	6,010	NO-DATA	NO-DATA	NO-DATA	NO-DATA	NO-DATA
MARQUETTE	NO-DATA	NO-DATA	NO-DATA	NO-DATA	NO-DATA	NO-DATA	NO-DATA	NO-DATA	NO-DATA	NO-DATA
MENOMINEE	NO-DATA	NO-DATA	NO-DATA	NO-DATA	NO-DATA	NO-DATA	NO-DATA	NO-DATA	NO-DATA	NO-DATA
MILWAUKEE	815,616	846,313	861,209	1,088,761	1,212,799	1,496,229	1,761,994	1,865,936	2,153,906	2,485,202
MONROE	5,426	5,686	6,030	6,709	8,104	9,812	11,852	13,921	17,796	22,810
OCONTO	NO-DATA	NO-DATA	NO-DATA	NO-DATA	NO-DATA	NO-DATA	NO-DATA	NO-DATA	NO-DATA	NO-DATA
ONEIDA	12,108	12,705	13,577	14,911	16,286	18,935	22,428	25,164	30,476	37,098
OUTAGAMIE	64,560	69,791	71,484	77,863	89,916	103,858	116,586	124,646	138,818	159,572
OZAUKEE	33,174	34,515	35,767	38,561	44,977	51,387	56,226	59,442	67,208	50,772
PEPIN	NO-DATA	NO-DATA	NO-DATA	NO-DATA	NO-DATA	NO-DATA	NO-DATA	NO-DATA	NO-DATA	NO-DATA
PIERCE	NO-DATA	NO-DATA	NO-DATA	NO-DATA	NO-DATA	NO-DATA	NO-DATA	NO-DATA	NO-DATA	NO-DATA
POLK	NO-DATA	NO-DATA	NO-DATA	NO-DATA	NO-DATA	NO-DATA	NO-DATA	NO-DATA	NO-DATA	NO-DATA
PORTAGE	4,700	5,708	6,484	7,112	7,971	9,684	31,278	39,867	51,511	88,715
PRICE	NO-DATA	NO-DATA	NO-DATA	NO-DATA	NO-DATA	NO-DATA	NO-DATA	NO-DATA	NO-DATA	NO-DATA
RACINE	89,000	91,781	93,762	102,176	104,291	121,086	136,002	145,445	167,901	251,977
RICHLAND	NO-DATA	NO-DATA	NO-DATA	NO-DATA	NO-DATA	NO-DATA	NO-DATA	NO-DATA	NO-DATA	NO-DATA
ROCK	23,461	26,158	27,757	29,799	32,304	35,503	38,137	39,015	43,126	50,069
RUSK	NO-DATA	NO-DATA	NO-DATA	NO-DATA	NO-DATA	NO-DATA	NO-DATA	NO-DATA	NO-DATA	NO-DATA
ST. CROIX	4,456	5,112	5,640	5,954	6,915	7,702	8,803	9,554	11,114	12,712
SAUK	NO-DATA	NO-DATA	NO-DATA	NO-DATA	NO-DATA	NO-DATA	NO-DATA	NO-DATA	NO-DATA	NO-DATA
SAWYER	NO-DATA	NO-DATA	NO-DATA	NO-DATA	NO-DATA	NO-DATA	NO-DATA	NO-DATA	NO-DATA	NO-DATA
SHAWANO	1,954	1,994	2,022	1,969	2,182	2,401	NO-DATA	NO-DATA	NO-DATA	NO-DATA
SHEBOYGAN	50,321	53,341	55,579	62,003	70,196	108,962	124,755	140,898	159,410	175,668
TAYLOR	NO-DATA	NO-DATA	NO-DATA	NO-DATA	NO-DATA	NO-DATA	NO-DATA	NO-DATA	NO-DATA	NO-DATA
TREMPEALEAU	NO-DATA	NO-DATA	NO-DATA	NO-DATA	NO-DATA	NO-DATA	NO-DATA	NO-DATA	NO-DATA	NO-DATA
VERNON	NO-DATA	NO-DATA	NO-DATA	NO-DATA	NO-DATA	NO-DATA	NO-DATA	NO-DATA	NO-DATA	NO-DATA
VILAS	NO-DATA	NO-DATA	NO-DATA	NO-DATA	NO-DATA	NO-DATA	NO-DATA	NO-DATA	NO-DATA	NO-DATA
WALWORTH	NO-DATA	NO-DATA	NO-DATA	NO-DATA	NO-DATA	NO-DATA	NO-DATA	NO-DATA	NO-DATA	NO-DATA
WASHBURN	NO-DATA	NO-DATA	NO-DATA	NO-DATA	NO-DATA	NO-DATA	NO-DATA	NO-DATA	NO-DATA	NO-DATA
WASHINGTON	16,017	17,470	19,211	21,869	26,276	33,741	39,685	44,671	51,470	61,270
WAUKESHA	53,304	56,194	58,991	52,143	63,868	78,579	90,153	99,716	121,954	148,002
WAUPACA	7,473	8,381	9,097	10,773	13,865	17,824	22,677	28,889	37,504	47,589
WAUSHARA	NO-DATA	NO-DATA	NO-DATA	NO-DATA	NO-DATA	NO-DATA	NO-DATA	NO-DATA	NO-DATA	NO-DATA
WINNEBAGO	67,067	70,322	72,269	77,979	87,659	97,861	104,602	111,102	122,899	139,229
WOOD	25,382	26,275	26,690	29,442	32,455	37,217	40,890	45,849	53,744	63,530
STATE TOTAL	1,750,891	1,841,667	1,896,697	2,213,535	2,510,676	3,034,714	3,506,210	3,771,881	4,372,410	5,131,481

NOTE: DATA FOR BRANCH OFFICES INCLUDED WITH THE MAIN OFFICE LOCATION

SOURCE: ANNUAL REPORT OF THE CONDITION OF WISCONSIN SAVINGS AND LOAN ASSOCIATIONS
WISCONSIN OFFICE OF COMMISSIONER OF SAVINGS AND LOAN

FIGURE B-3

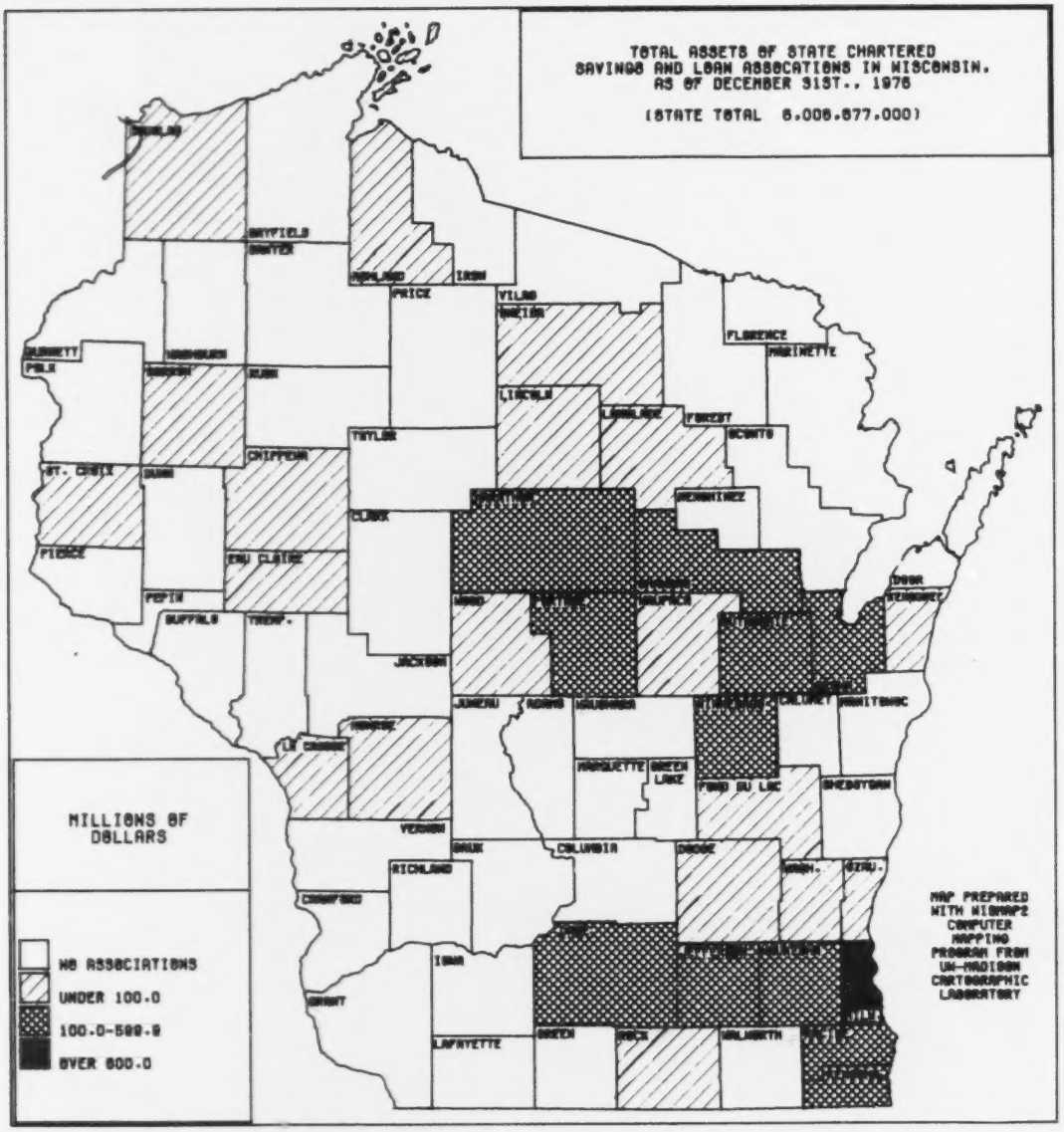
TOTAL ASSETS OF STATE CHARTERED
SAVINGS AND LOAN ASSOCIATIONS IN WISCONSIN.
AS OF DECEMBER 31ST., 1976
(STATE TOTAL 6,006,877,000)
MILLIONS OF
DOLLARS
NO ASSOCIATIONS
UNDER 100.0
100.0-500.0
OVER 600.0
MAP PREPARED
WITH WISMAP2
COMPUTER
MAPPING
PROGRAM FROM
UW-MADISON
CARTOGRAPHIC
LABORATORY

TOTAL ASSETS OF STATE CHARTERED SAVINGS AND LOAN ASSOCIATIONS
IN WISCONSIN, AS OF DECEMBER 31ST., 1967 THRU 1976

(THOUSANDS OF DOLLARS)

COUNTY	1967	1968	1969	1970	1971	1972	1973	1974	1975	1976
ADAMS	NO-DATA	NO-DATA	NO-DATA	NO-DATA	NO-DATA	NO-DATA	NO-DATA	NO-DATA	NO-DATA	NO-DATA
ASHLAND	3.931	4.370	4.847	5.258	6.071	6.723	8.235	9.674	11.574	14.591
BARRON	3.075	3.518	4.135	4.588	5.827	6.846	8.147	8.300	9.858	11.759
BAYFIELD	NO-DATA	NO-DATA	NO-DATA	NO-DATA	NO-DATA	NO-DATA	NO-DATA	NO-DATA	NO-DATA	NO-DATA
BROWN	50.628	56.429	61.383	69.916	85.086	113.624	144.235	161.982	193.937	326.375
BUFFALO	NO-DATA	NO-DATA	NO-DATA	NO-DATA	NO-DATA	NO-DATA	NO-DATA	NO-DATA	NO-DATA	NO-DATA
BURNETT	NO-DATA	NO-DATA	NO-DATA	NO-DATA	NO-DATA	NO-DATA	NO-DATA	NO-DATA	NO-DATA	NO-DATA
CALUMET	NO-DATA	NO-DATA	NO-DATA	NO-DATA	NO-DATA	NO-DATA	NO-DATA	NO-DATA	NO-DATA	NO-DATA
CHIPPEWA	6.342	7.307	8.184	9.050	10.745	13.356	15.019	17.036	21.654	29.208
CLARK	NO-DATA	NO-DATA	NO-DATA	NO-DATA	NO-DATA	NO-DATA	NO-DATA	NO-DATA	NO-DATA	NO-DATA
COLUMBIA	NO-DATA	NO-DATA	NO-DATA	NO-DATA	NO-DATA	NO-DATA	NO-DATA	NO-DATA	NO-DATA	NO-DATA
CRAWFORD	NO-DATA	NO-DATA	NO-DATA	NO-DATA	NO-DATA	NO-DATA	NO-DATA	NO-DATA	NO-DATA	NO-DATA
DANE	210.546	222.628	227.808	250.459	299.409	352.506	384.010	403.901	468.353	555.366
DODGE	10.847	11.736	12.295	13.086	15.569	17.542	18.605	20.596	23.400	8.042
DOOR	12.990	13.930	15.476	17.397	22.623	NO-DATA	NO-DATA	NO-DATA	NO-DATA	NO-DATA
DOUGLAS	12.821	13.267	14.716	15.222	17.708	19.435	22.310	23.302	24.757	27.649
DUNN	NO-DATA	NO-DATA	NO-DATA	NO-DATA	NO-DATA	NO-DATA	NO-DATA	NO-DATA	NO-DATA	NO-DATA
EAU CLAIRE	NO-DATA	NO-DATA	NO-DATA	NO-DATA	NO-DATA	NO-DATA	NO-DATA	NO-DATA	NO-DATA	2.446
FLORENCE	NO-DATA	NO-DATA	NO-DATA	NO-DATA	NO-DATA	NO-DATA	NO-DATA	NO-DATA	NO-DATA	NO-DATA
FOND DU LAC	31.356	31.430	33.295	35.877	41.075	45.666	49.791	53.384	58.811	66.597
FOREST	NO-DATA	NO-DATA	NO-DATA	NO-DATA	NO-DATA	NO-DATA	NO-DATA	NO-DATA	NO-DATA	NO-DATA
GRANT	257	279	256	NO-DATA	NO-DATA	NO-DATA	NO-DATA	NO-DATA	NO-DATA	NO-DATA
GREEN	NO-DATA	NO-DATA	NO-DATA	NO-DATA	NO-DATA	NO-DATA	NO-DATA	NO-DATA	NO-DATA	NO-DATA
GREEN LAKE	NO-DATA	NO-DATA	NO-DATA	NO-DATA	NO-DATA	NO-DATA	NO-DATA	NO-DATA	NO-DATA	NO-DATA
IOWA	NO-DATA	NO-DATA	NO-DATA	NO-DATA	NO-DATA	NO-DATA	NO-DATA	NO-DATA	NO-DATA	NO-DATA
IRON	NO-DATA	NO-DATA	NO-DATA	NO-DATA	NO-DATA	NO-DATA	NO-DATA	NO-DATA	NO-DATA	NO-DATA
JACKSON	NO-DATA	NO-DATA	NO-DATA	NO-DATA	NO-DATA	NO-DATA	NO-DATA	NO-DATA	NO-DATA	NO-DATA
JEFFERSON	41.861	46.220	50.539	55.048	65.956	78.135	90.948	101.886	115.004	133.651
JUNEAU	NO-DATA	NO-DATA	NO-DATA	NO-DATA	NO-DATA	NO-DATA	NO-DATA	NO-DATA	NO-DATA	NO-DATA
KENOSHA	52.774	54.989	58.266	66.818	78.699	92.387	102.271	111.845	130.919	146.505
KEWAUKEE	4.902	5.358	6.018	6.677	8.013	9.423	10.821	12.036	14.935	18.291
LA CROSSE	8.317	8.536	8.580	9.595	12.987	15.926	18.788	19.806	24.257	30.212
LAFAYETTE	NO-DATA	NO-DATA	NO-DATA	NO-DATA	NO-DATA	NO-DATA	NO-DATA	NO-DATA	NO-DATA	NO-DATA
LANGLADE	NO-DATA	NO-DATA	NO-DATA	NO-DATA	NO-DATA	14.096	18.623	20.001	23.094	27.180
LINCOLN	4.619	5.054	5.052	5.400	6.640	7.184	7.458	8.391	9.973	11.403
MANITOWOC	41.030	42.507	45.383	48.659	53.276	63.919	67.368	83.106	89.977	NO-DATA
MARATHON	44.637	48.364	49.777	52.580	59.838	69.068	75.240	85.445	98.933	117.924
MARINETTE	5.512	5.661	5.964	6.158	6.549	NO-DATA	NO-DATA	NO-DATA	NO-DATA	NO-DATA
MARQUETTE	NO-DATA	NO-DATA	NO-DATA	NO-DATA	NO-DATA	NO-DATA	NO-DATA	NO-DATA	NO-DATA	NO-DATA
MENOMINEE	NO-DATA	NO-DATA	NO-DATA	NO-DATA	NO-DATA	NO-DATA	NO-DATA	NO-DATA	NO-DATA	NO-DATA
MILWAUKEE	952.063	992.152	1.037.282	1.333.816	1.493.017	1.826.827	2.171.547	2.336.921	2.626.526	2.979.329
MONROE	5.912	6.377	6.993	7.833	9.124	12.182	14.488	16.407	20.351	26.495
OCONTO	NO-DATA	NO-DATA	NO-DATA	NO-DATA	NO-DATA	NO-DATA	NO-DATA	NO-DATA	NO-DATA	NO-DATA
ONEIDA	13.692	14.288	16.107	17.601	19.135	21.938	26.090	29.570	34.324	40.348
OUTAGAMIE	75.479	78.530	82.217	89.778	104.875	116.731	133.837	145.291	159.650	182.672
OZAUKEE	37.468	39.220	41.863	45.819	53.160	60.349	69.526	72.008	80.075	58.078
PEPIN	NO-DATA	NO-DATA	NO-DATA	NO-DATA	NO-DATA	NO-DATA	NO-DATA	NO-DATA	NO-DATA	NO-DATA
PIERCE	NO-DATA	NO-DATA	NO-DATA	NO-DATA	NO-DATA	NO-DATA	NO-DATA	NO-DATA	NO-DATA	NO-DATA
POLK	NO-DATA	NO-DATA	NO-DATA	NO-DATA	NO-DATA	NO-DATA	NO-DATA	NO-DATA	NO-DATA	NO-DATA
PORTAGE	5.165	6.051	6.930	7.621	8.670	10.597	37.695	47.749	62.347	105.017
PRICE	NO-DATA	NO-DATA	NO-DATA	NO-DATA	NO-DATA	NO-DATA	NO-DATA	NO-DATA	NO-DATA	NO-DATA
RACINE	101.267	104.836	107.974	118.908	123.544	142.521	158.349	166.043	202.273	295.777
RICHLAND	NO-DATA	NO-DATA	NO-DATA	NO-DATA	NO-DATA	NO-DATA	NO-DATA	NO-DATA	NO-DATA	NO-DATA
ROCK	26.874	29.638	31.255	33.325	36.286	40.407	43.634	44.462	49.171	56.524
RUSK	NO-DATA	NO-DATA	NO-DATA	NO-DATA	NO-DATA	NO-DATA	NO-DATA	NO-DATA	NO-DATA	NO-DATA
ST. CROIX	5.247	5.986	6.646	7.362	8.447	9.649	11.114	12.630	14.310	16.538
SAUK	NO-DATA	NO-DATA	NO-DATA	NO-DATA	NO-DATA	NO-DATA	NO-DATA	NO-DATA	NO-DATA	NO-DATA
SAWYER	NO-DATA	NO-DATA	NO-DATA	NO-DATA	NO-DATA	NO-DATA	NO-DATA	NO-DATA	NO-DATA	NO-DATA
SHAWANO	2.096	2.149	2.190	2.145	2.410	2.617	NO-DATA	NO-DATA	NO-DATA	NO-DATA
SHEBOYGAN	55.996	59.983	63.085	71.628	78.623	127.313	148.221	173.110	177.727	195.810
TAYLOR	NO-DATA	NO-DATA	NO-DATA	NO-DATA	NO-DATA	NO-DATA	NO-DATA	NO-DATA	NO-DATA	NO-DATA
TREMPEALEAU	NO-DATA	NO-DATA	NO-DATA	NO-DATA	NO-DATA	NO-DATA	NO-DATA	NO-DATA	NO-DATA	NO-DATA
VERNON	NO-DATA	NO-DATA	NO-DATA	NO-DATA	NO-DATA	NO-DATA	NO-DATA	NO-DATA	NO-DATA	NO-DATA
VILAS	NO-DATA	NO-DATA	NO-DATA	NO-DATA	NO-DATA	NO-DATA	NO-DATA	NO-DATA	NO-DATA	NO-DATA
WALWORTH	NO-DATA	NO-DATA	NO-DATA	NO-DATA	NO-DATA	NO-DATA	NO-DATA	NO-DATA	NO-DATA	NO-DATA
WASHBURN	NO-DATA	NO-DATA	NO-DATA	NO-DATA	NO-DATA	NO-DATA	NO-DATA	NO-DATA	NO-DATA	NO-DATA
WASHINGTON	17.943	19.723	21.887	24.991	32.544	39.580	45.530	50.572	58.679	69.175
WAUKESHA	61.604	64.936	68.589	61.469	75.248	94.756	111.692	120.702	146.920	173.285
WAUPACA	8.248	9.318	10.153	12.573	15.391	20.181	24.814	32.138	41.371	51.660
WAUSHARA	NO-DATA	NO-DATA	NO-DATA	NO-DATA	NO-DATA	NO-DATA	NO-DATA	NO-DATA	NO-DATA	NO-DATA
WINNEBAGO	75.621	79.550	81.981	87.251	99.131	109.820	117.892	125.454	141.620	158.389
WOOD	28.361	29.747	30.461	33.373	37.091	42.882	47.349	52.767	61.654	72.581
STATE TOTAL	2.019.477	2.124.065	2.227.585	2.627.280	2.992.764	3.604.186	4.203.647	4.567.013	5.196.433	6.008.877

NOTE: DATA FOR BRANCH OFFICES INCLUDED WITH THE MAIN OFFICE LOCATION

SOURCE: ANNUAL REPORT OF THE CONDITION OF WISCONSIN SAVINGS AND LOAN ASSOCIATIONS.
WISCONSIN OFFICE OF COMMISSIONER OF SAVINGS AND LOAN

TABLE B-19

RATIO OF TOTAL MORTGAGE LOANS AND CONTRACTS TO TOTAL ASSETS
OF STATE CHARTERED SAVINGS AND LOAN ASSOCIATIONS
IN WISCONSIN, AS OF DECEMBER 31ST., 1967 THRU 1976

COUNTY	1967	1968	1969	1970	1971	1972	1973	1974	1975	1976
ADAMS	NO-DATA	NO-DATA	NO-DATA	NO-DATA	NO-DATA	NO-DATA	NO-DATA	NO-DATA	NO-DATA	NO-DATA
ASHLAND	82.71	86.09	83.48	83.83	83.58	86.12	83.11	78.47	82.40	85.48
BARRON	87.77	90.51	90.57	90.54	88.88	90.91	91.98	91.01	87.90	91.02
BAYFIELD	NO-DATA	NO-DATA	NO-DATA	NO-DATA	NO-DATA	NO-DATA	NO-DATA	NO-DATA	NO-DATA	NO-DATA
BROWN	84.45	83.88	86.71	83.98	85.21	87.47	87.93	88.82	88.16	87.93
BUFFALO	NO-DATA	NO-DATA	NO-DATA	NO-DATA	NO-DATA	NO-DATA	NO-DATA	NO-DATA	NO-DATA	NO-DATA
BURNETT	NO-DATA	NO-DATA	NO-DATA	NO-DATA	NO-DATA	NO-DATA	NO-DATA	NO-DATA	NO-DATA	NO-DATA
CALUMET	NO-DATA	NO-DATA	NO-DATA	NO-DATA	NO-DATA	NO-DATA	NO-DATA	NO-DATA	NO-DATA	NO-DATA
CHIPPEWA	87.51	86.45	90.09	86.25	88.23	91.02	92.37	89.89	87.68	88.71
CLARK	NO-DATA	NO-DATA	NO-DATA	NO-DATA	NO-DATA	NO-DATA	NO-DATA	NO-DATA	NO-DATA	NO-DATA
COLUMBIA	NO-DATA	NO-DATA	NO-DATA	NO-DATA	NO-DATA	NO-DATA	NO-DATA	NO-DATA	NO-DATA	NO-DATA
CRAWFORD	NO-DATA	NO-DATA	NO-DATA	NO-DATA	NO-DATA	NO-DATA	NO-DATA	NO-DATA	NO-DATA	NO-DATA
DANE	83.38	86.35	87.25	84.94	83.73	89.38	90.28	90.60	89.11	89.51
DODGE	86.53	86.51	89.62	88.20	86.81	87.84	88.85	91.72	89.66	88.75
DOOR	85.61	86.97	87.83	88.72	91.83	NO-DATA	NO-DATA	NO-DATA	NO-DATA	NO-DATA
DOUGLAS	82.65	84.87	82.88	82.73	85.37	88.37	87.08	83.83	87.06	88.33
DUNN	NO-DATA	NO-DATA	NO-DATA	NO-DATA	NO-DATA	NO-DATA	NO-DATA	NO-DATA	NO-DATA	NO-DATA
EAU CLAIRE	NO-DATA	NO-DATA	NO-DATA	NO-DATA	NO-DATA	NO-DATA	NO-DATA	NO-DATA	NO-DATA	70.11
FLORENCE	NO-DATA	NO-DATA	NO-DATA	NO-DATA	NO-DATA	NO-DATA	NO-DATA	NO-DATA	NO-DATA	NO-DATA
FOND DU LAC	81.69	84.78	81.65	85.78	84.57	88.13	89.82	88.94	87.31	88.21
FOREST	NO-DATA	NO-DATA	NO-DATA	NO-DATA	NO-DATA	NO-DATA	NO-DATA	NO-DATA	NO-DATA	NO-DATA
GRANT	95.13	95.70	94.80	NO-DATA	NO-DATA	NO-DATA	NO-DATA	NO-DATA	NO-DATA	NO-DATA
GREEN	NO-DATA	NO-DATA	NO-DATA	NO-DATA	NO-DATA	NO-DATA	NO-DATA	NO-DATA	NO-DATA	NO-DATA
GREEN LAKE	NO-DATA	NO-DATA	NO-DATA	NO-DATA	NO-DATA	NO-DATA	NO-DATA	NO-DATA	NO-DATA	NO-DATA
IOWA	NO-DATA	NO-DATA	NO-DATA	NO-DATA	NO-DATA	NO-DATA	NO-DATA	NO-DATA	NO-DATA	NO-DATA
IRON	NO-DATA	NO-DATA	NO-DATA	NO-DATA	NO-DATA	NO-DATA	NO-DATA	NO-DATA	NO-DATA	NO-DATA
JACKSON	NO-DATA	NO-DATA	NO-DATA	NO-DATA	NO-DATA	NO-DATA	NO-DATA	NO-DATA	NO-DATA	NO-DATA
JEFFERSON	86.81	85.60	84.72	85.35	81.67	87.06	87.58	86.32	84.41	86.66
JUNEAU	NO-DATA	NO-DATA	NO-DATA	NO-DATA	NO-DATA	NO-DATA	NO-DATA	NO-DATA	NO-DATA	NO-DATA
KENOSHA	79.85	80.21	82.93	78.95	83.09	83.29	82.44	84.87	85.65	85.65
KEWAUKEE	85.44	88.23	86.95	82.78	79.05	82.52	82.21	83.88	83.63	85.48
LA CROSSE	83.78	86.71	86.52	87.77	84.78	89.69	91.29	89.82	87.09	87.22
LAFAYETTE	NO-DATA	NO-DATA	NO-DATA	NO-DATA	NO-DATA	NO-DATA	NO-DATA	NO-DATA	NO-DATA	NO-DATA
LANGLADE	NO-DATA	NO-DATA	NO-DATA	NO-DATA	NO-DATA	82.15	85.10	82.27	83.32	84.60
LINCOLN	81.11	82.69	85.03	86.42	89.37	86.65	87.73	84.19	84.31	87.42
MANITOWOC	82.65	82.58	85.63	85.20	82.89	89.25	91.75	92.53	90.70	NO-DATA
MARATHON	85.53	83.71	86.73	86.84	86.95	89.75	89.32	89.94	90.31	90.64
MARINETTE	79.64	87.05	88.25	84.72	82.82	NO-DATA	NO-DATA	NO-DATA	NO-DATA	NO-DATA
MARQUETTE	NO-DATA	NO-DATA	NO-DATA	NO-DATA	NO-DATA	NO-DATA	NO-DATA	NO-DATA	NO-DATA	NO-DATA
MENOMINEE	NO-DATA	NO-DATA	NO-DATA	NO-DATA	NO-DATA	NO-DATA	NO-DATA	NO-DATA	NO-DATA	NO-DATA
MILWAUKEE	87.07	87.62	88.18	87.20	87.28	89.24	89.25	89.76	87.91	88.32
MONROE	86.27	83.68	85.98	87.62	84.62	87.45	87.65	86.83	86.14	85.59
OCONTO	NO-DATA	NO-DATA	NO-DATA	NO-DATA	NO-DATA	NO-DATA	NO-DATA	NO-DATA	NO-DATA	NO-DATA
ONEIDA	85.45	87.12	87.57	86.77	90.16	89.34	84.35	89.26	86.03	88.01
OUTAGAMIE	81.70	84.84	86.80	85.74	86.68	85.90	89.80	88.30	86.12	84.93
OZAUKEE	85.23	87.03	88.82	89.22	87.94	87.57	89.84	89.36	86.71	86.41
PEPIN	NO-DATA	NO-DATA	NO-DATA	NO-DATA	NO-DATA	NO-DATA	NO-DATA	NO-DATA	NO-DATA	NO-DATA
PIERCE	NO-DATA	NO-DATA	NO-DATA	NO-DATA	NO-DATA	NO-DATA	NO-DATA	NO-DATA	NO-DATA	NO-DATA
POLK	NO-DATA	NO-DATA	NO-DATA	NO-DATA	NO-DATA	NO-DATA	NO-DATA	NO-DATA	NO-DATA	NO-DATA
PORTAGE	84.71	80.36	88.84	87.90	86.41	87.01	80.46	78.21	81.03	82.42
PRICE	NO-DATA	NO-DATA	NO-DATA	NO-DATA	NO-DATA	NO-DATA	NO-DATA	NO-DATA	NO-DATA	NO-DATA
RACINE	84.97	82.72	83.66	82.56	87.06	88.65	87.29	87.32	83.72	87.19
RICHLAND	NO-DATA	NO-DATA	NO-DATA	NO-DATA	NO-DATA	NO-DATA	NO-DATA	NO-DATA	NO-DATA	NO-DATA
ROCK	87.27	87.98	87.12	85.93	88.35	89.55	89.82	88.97	88.87	88.69
RUSK	NO-DATA	NO-DATA	NO-DATA	NO-DATA	NO-DATA	NO-DATA	NO-DATA	NO-DATA	NO-DATA	NO-DATA
ST. CROIX	89.69	89.81	87.82	91.67	90.36	88.32	92.95	92.10	89.77	88.78
SAUK	NO-DATA	NO-DATA	NO-DATA	NO-DATA	NO-DATA	NO-DATA	NO-DATA	NO-DATA	NO-DATA	NO-DATA
SAWYER	NO-DATA	NO-DATA	NO-DATA	NO-DATA	NO-DATA	NO-DATA	NO-DATA	NO-DATA	NO-DATA	NO-DATA
SHAWANO	81.18	82.24	82.89	82.14	88.67	87.99	NO-DATA	NO-DATA	NO-DATA	NO-DATA
SHEBOYGAN	84.71	86.86	88.17	89.77	87.61	88.57	90.09	86.80	84.03	86.54
TAYLOR	NO-DATA	NO-DATA	NO-DATA	NO-DATA	NO-DATA	NO-DATA	NO-DATA	NO-DATA	NO-DATA	NO-DATA
TREMPEALEAU	NO-DATA	NO-DATA	NO-DATA	NO-DATA	NO-DATA	NO-DATA	NO-DATA	NO-DATA	NO-DATA	NO-DATA
VERNON	NO-DATA	NO-DATA	NO-DATA	NO-DATA	NO-DATA	NO-DATA	NO-DATA	NO-DATA	NO-DATA	NO-DATA
VILAS	NO-DATA	NO-DATA	NO-DATA	NO-DATA	NO-DATA	NO-DATA	NO-DATA	NO-DATA	NO-DATA	NO-DATA
WALWORTH	NO-DATA	NO-DATA	NO-DATA	NO-DATA	NO-DATA	NO-DATA	NO-DATA	NO-DATA	NO-DATA	NO-DATA
WASHBURN	NO-DATA	NO-DATA	NO-DATA	NO-DATA	NO-DATA	NO-DATA	NO-DATA	NO-DATA	NO-DATA	NO-DATA
WASHINGTON	84.66	85.35	86.38	85.88	87.12	85.73	89.55	88.13	86.35	86.20
WAUKESHA	87.83	88.20	88.48	86.16	86.26	87.46	89.06	68.13	87.33	87.92
WAUPACA	83.47	87.51	87.43	88.28	89.73	90.43	87.74	86.85	89.04	88.44
WAUSHARA	NO-DATA	NO-DATA	NO-DATA	NO-DATA	NO-DATA	NO-DATA	NO-DATA	NO-DATA	NO-DATA	NO-DATA
WINNEBAGO	81.83	81.67	83.01	81.58	80.90	84.44	86.09	87.38	86.30	86.68
WOOD	81.77	86.67	86.48	88.11	87.29	89.36	89.71	90.61	87.18	89.42
STATE TOTAL	85.42	86.23	87.11	86.18	86.29	88.52	88.90	89.03	87.39	87.90

NOTE: DATA FOR BRANCH OFFICES INCLUDED WITH THE MAIN OFFICE LOCATION

SOURCE: ANNUAL REPORT OF THE CONDITION OF WISCONSIN SAVINGS AND LOAN ASSOCIATIONS
WISCONSIN OFFICE OF COMMISSIONER OF SAVINGS AND LOAN

RATIO OF TOTAL SAVINGS ACCOUNTS TO TOTAL ASSETS
OF STATE CHARTERED SAVINGS AND LOAN ASSOCIATIONS
IN WISCONSIN, AS OF DECEMBER 31ST 1967 THRU 1976

COUNTY	1967	1968	1969	1970	1971	1972	1973	1974	1975	1976
ADAMS	NO-DATA	NO-DATA	NO-DATA	NO-DATA	NO-DATA	NO-DATA	NO-DATA	NO-DATA	NO-DATA	NO-DATA
ASHLAND	92.27	92.06	92.28	93.28	92.87	93.32	92.73	93.66	91.93	91.34
BARRON	91.65	88.45	87.54	93.52	91.66	92.63	89.56	90.47	89.81	89.98
BAYFIELD	NO-DATA	NO-DATA	NO-DATA	NO-DATA	NO-DATA	NO-DATA	NO-DATA	NO-DATA	NO-DATA	NO-DATA
BROWN	90.91	90.67	87.74	88.98	88.76	88.71	89.70	88.32	89.05	89.76
BUFFALO	NO-DATA	NO-DATA	NO-DATA	NO-DATA	NO-DATA	NO-DATA	NO-DATA	NO-DATA	NO-DATA	NO-DATA
BURNETT	NO-DATA	NO-DATA	NO-DATA	NO-DATA	NO-DATA	NO-DATA	NO-DATA	NO-DATA	NO-DATA	NO-DATA
CALUMET	NO-DATA	NO-DATA	NO-DATA	NO-DATA	NO-DATA	NO-DATA	NO-DATA	NO-DATA	NO-DATA	NO-DATA
CHIPPEWA	92.79	89.83	87.27	87.84	87.36	86.13	87.50	90.62	88.07	81.20
CLARK	NO-DATA	NO-DATA	NO-DATA	NO-DATA	NO-DATA	NO-DATA	NO-DATA	NO-DATA	NO-DATA	NO-DATA
COLUMBIA	NO-DATA	NO-DATA	NO-DATA	NO-DATA	NO-DATA	NO-DATA	NO-DATA	NO-DATA	NO-DATA	NO-DATA
CRAWFORD	NO-DATA	NO-DATA	NO-DATA	NO-DATA	NO-DATA	NO-DATA	NO-DATA	NO-DATA	NO-DATA	NO-DATA
DANE	84.59	86.49	87.03	87.38	87.45	87.53	85.02	85.17	86.34	86.64
DODGE	88.37	88.36	88.35	88.85	88.20	87.73	89.44	88.60	88.80	88.69
DOOR	91.69	92.79	89.62	89.92	85.28	NO-DATA	NO-DATA	NO-DATA	NO-DATA	NO-DATA
DOUGLAS	90.73	90.59	84.82	90.31	85.89	88.18	82.83	79.97	82.16	83.07
DUNN	NO-DATA	NO-DATA	NO-DATA	NO-DATA	NO-DATA	NO-DATA	NO-DATA	NO-DATA	NO-DATA	NO-DATA
EAU CLAIRE	NO-DATA	NO-DATA	NO-DATA	NO-DATA	NO-DATA	NO-DATA	NO-DATA	NO-DATA	NO-DATA	70.58
FLORENCE	NO-DATA	NO-DATA	NO-DATA	NO-DATA	NO-DATA	NO-DATA	NO-DATA	NO-DATA	NO-DATA	NO-DATA
FOND DU LAC	85.71	87.02	86.29	86.11	84.29	85.91	87.88	87.92	88.53	87.85
FOREST	NO-DATA	NO-DATA	NO-DATA	NO-DATA	NO-DATA	NO-DATA	NO-DATA	NO-DATA	NO-DATA	NO-DATA
GRANT	78.07	72.83	80.26	NO-DATA	NO-DATA	NO-DATA	NO-DATA	NO-DATA	NO-DATA	NO-DATA
GREEN	NO-DATA	NO-DATA	NO-DATA	NO-DATA	NO-DATA	NO-DATA	NO-DATA	NO-DATA	NO-DATA	NO-DATA
GREEN LAKE	NO-DATA	NO-DATA	NO-DATA	NO-DATA	NO-DATA	NO-DATA	NO-DATA	NO-DATA	NO-DATA	NO-DATA
IOWA	NO-DATA	NO-DATA	NO-DATA	NO-DATA	NO-DATA	NO-DATA	NO-DATA	NO-DATA	NO-DATA	NO-DATA
IRON	NO-DATA	NO-DATA	NO-DATA	NO-DATA	NO-DATA	NO-DATA	NO-DATA	NO-DATA	NO-DATA	NO-DATA
JACKSON	NO-DATA	NO-DATA	NO-DATA	NO-DATA	NO-DATA	NO-DATA	NO-DATA	NO-DATA	NO-DATA	NO-DATA
JEFFERSON	89.27	87.61	85.72	86.53	87.06	86.90	85.64	83.53	85.63	87.08
JUNEAU	NO-DATA	NO-DATA	NO-DATA	NO-DATA	NO-DATA	NO-DATA	NO-DATA	NO-DATA	NO-DATA	NO-DATA
KENOSHA	87.31	86.89	84.60	81.40	81.75	84.68	87.24	85.44	84.12	88.28
KEWAUKEE	94.90	94.87	92.09	94.20	92.89	93.30	93.51	93.24	92.54	92.10
LA CROSSE	92.39	89.65	89.20	89.33	81.99	87.09	81.50	84.58	84.11	82.39
LAFAYETTE	NO-DATA	NO-DATA	NO-DATA	NO-DATA	NO-DATA	NO-DATA	NO-DATA	NO-DATA	NO-DATA	NO-DATA
LANGLADE	NO-DATA	NO-DATA	NO-DATA	NO-DATA	NO-DATA	78.05	85.37	91.16	90.76	92.84
LINCOLN	93.06	90.37	91.05	91.17	81.21	85.39	90.44	91.14	92.65	90.63
MANITOWOC	88.51	88.07	86.14	86.65	86.85	81.92	83.60	78.84	83.68	NO-DATA
MARATHON	86.84	85.71	85.69	87.09	87.74	87.48	87.49	85.86	87.41	86.65
MARINETTE	91.70	91.57	91.54	91.34	91.76	NO-DATA	NO-DATA	NO-DATA	NO-DATA	NO-DATA
MARQUETTE	NO-DATA	NO-DATA	NO-DATA	NO-DATA	NO-DATA	NO-DATA	NO-DATA	NO-DATA	NO-DATA	NO-DATA
MENOMINEE	NO-DATA	NO-DATA	NO-DATA	NO-DATA	NO-DATA	NO-DATA	NO-DATA	NO-DATA	NO-DATA	NO-DATA
MILWAUKEE	85.67	85.30	83.03	81.63	81.23	81.90	81.14	79.85	82.01	83.41
MONROE	91.78	89.17	86.23	85.66	88.82	80.54	81.81	84.85	87.45	86.09
OCONTO	NO-DATA	NO-DATA	NO-DATA	NO-DATA	NO-DATA	NO-DATA	NO-DATA	NO-DATA	NO-DATA	NO-DATA
ONEIDA	88.43	88.92	84.29	84.71	85.11	86.31	85.96	85.10	88.79	91.95
OUTAGAMIE	85.53	88.87	86.95	86.73	85.74	35.97	87.11	85.79	86.95	87.35
OZAUKEE	88.54	88.00	85.44	84.16	84.61	85.15	80.87	82.55	83.93	87.42
PEPIN	NO-DATA	NO-DATA	NO-DATA	NO-DATA	NO-DATA	NO-DATA	NO-DATA	NO-DATA	NO-DATA	NO-DATA
PIERCE	NO-DATA	NO-DATA	NO-DATA	NO-DATA	NO-DATA	NO-DATA	NO-DATA	NO-DATA	NO-DATA	NO-DATA
POLK	NO-DATA	NO-DATA	NO-DATA	NO-DATA	NO-DATA	NO-DATA	NO-DATA	NO-DATA	NO-DATA	NO-DATA
PORTAGE	91.01	94.32	93.57	93.32	91.95	91.38	82.98	83.49	82.62	84.48
PRICE	NO-DATA	NO-DATA	NO-DATA	NO-DATA	NO-DATA	NO-DATA	NO-DATA	NO-DATA	NO-DATA	NO-DATA
RACINE	87.89	87.55	86.84	85.93	84.42	81.96	85.89	87.59	83.01	85.19
RICHLAND	NO-DATA	NO-DATA	NO-DATA	NO-DATA	NO-DATA	NO-DATA	NO-DATA	NO-DATA	NO-DATA	NO-DATA
ROCK	87.30	88.26	88.81	89.42	89.03	87.86	87.40	87.75	87.71	88.58
RUSK	NO-DATA	NO-DATA	NO-DATA	NO-DATA	NO-DATA	NO-DATA	NO-DATA	NO-DATA	NO-DATA	NO-DATA
ST. CROIX	84.93	85.39	84.87	80.88	81.86	79.82	79.21	75.64	77.67	76.87
SAUK	NO-DATA	NO-DATA	NO-DATA	NO-DATA	NO-DATA	NO-DATA	NO-DATA	NO-DATA	NO-DATA	NO-DATA
SAWYER	NO-DATA	NO-DATA	NO-DATA	NO-DATA	NO-DATA	NO-DATA	NO-DATA	NO-DATA	NO-DATA	NO-DATA
SHAWANO	93.20	92.77	92.35	91.81	90.55	91.74	NO-DATA	NO-DATA	NO-DATA	NO-DATA
SHEBOYGAN	89.87	88.93	88.10	86.56	89.28	85.59	84.17	81.39	89.69	89.71
TAYLOR	NO-DATA	NO-DATA	NO-DATA	NO-DATA	NO-DATA	NO-DATA	NO-DATA	NO-DATA	NO-DATA	NO-DATA
TREMPEALEAU	NO-DATA	NO-DATA	NO-DATA	NO-DATA	NO-DATA	NO-DATA	NO-DATA	NO-DATA	NO-DATA	NO-DATA
VERNON	NO-DATA	NO-DATA	NO-DATA	NO-DATA	NO-DATA	NO-DATA	NO-DATA	NO-DATA	NO-DATA	NO-DATA
VILAS	NO-DATA	NO-DATA	NO-DATA	NO-DATA	NO-DATA	NO-DATA	NO-DATA	NO-DATA	NO-DATA	NO-DATA
WALWORTH	NO-DATA	NO-DATA	NO-DATA	NO-DATA	NO-DATA	NO-DATA	NO-DATA	NO-DATA	NO-DATA	NO-DATA
WASHBURN	NO-DATA	NO-DATA	NO-DATA	NO-DATA	NO-DATA	NO-DATA	NO-DATA	NO-DATA	NO-DATA	NO-DATA
WASHINGTON	89.27	88.58	87.77	87.51	80.74	85.25	87.16	88.33	87.71	88.57
WAUKESHA	86.53	86.54	86.01	84.83	84.88	82.93	80.72	82.61	83.01	85.41
WAUPACA	90.61	89.95	89.60	85.69	90.09	88.32	91.39	93.00	90.65	92.72
WAUSHARA	NO-DATA	NO-DATA	NO-DATA	NO-DATA	NO-DATA	NO-DATA	NO-DATA	NO-DATA	NO-DATA	NO-DATA
WINNEBAGO	88.69	88.40	88.15	89.37	88.43	89.11	88.73	88.56	86.78	87.90
WOOD	89.50	88.33	87.62	88.22	87.50	86.79	86.36	86.89	87.17	87.53
STATE TOTAL	86.70	86.70	85.15	84.25	83.89	84.20	83.41	82.59	84.14	85.40

NOTE DATA FOR BRANCH OFFICES INCLUDED WITH THE MAIN OFFICE LOCATION

SOURCE ANNUAL REPORT OF THE CONDITION OF WISCONSIN SAVINGS AND LOAN ASSOCIATIONS
WISCONSIN OFFICE OF COMMISSIONER OF SAVINGS AND LOAN

FINANCIAL ABSTRACT OF FEDERAL CHARTERED SAVINGS AND LOAN ASSOCIATIONS OF WISCONSIN AS OF DECEMBER 31ST., 1968 THRU 1977

(MILLIONS OF DOLLARS)

ASSET CATEGORY	1968	1969	1970	1971	1972	1973	1974	1975	1976	1977
MORTGAGE LOANS AND CONTRACTS	1,157.5	1,232.6	1,136.3	1,328.6	1,506.8	1,504.2	1,620.6	1,801.2	2,092.1	2,506.8
SAVINGS ACCOUNT LOANS	1.5	1.5	1.4	2.3	2.2	3.4	3.4	4.6	6.2	9.0
PROPERTY IMPROVEMENT LOANS	2.1	2.9	4.1	6.7	11.1	16.0	21.0	24.8	34.3	41.0
EDUCATION LOANS	0.0	0.4	0.7	1.3	2.2	2.5	3.3	4.5	8.9	13.4
MOBILE HOME LOANS	0.0	0.0	0.2	1.5	2.7	1.1	1.1	3.7	7.3	6.9
REAL ESTATE OWNED AND IN JUDGMENT	10.4	8.7	7.7	7.8	4.3	2.3	3.9	5.9	7.6	7.6
REAL ESTATE INVESTMENTS	0.0	0.0	0.0	0.0	0.0	0.2	0.1	0.1	0.1	0.1
CASH AND DEMAND DEPOSITS	28.7	22.3	26.3	15.3	16.5	12.7	16.2	23.0	21.8	17.1
INVESTMENT SECURITIES	109.9	102.4	104.3	149.6	114.9	115.6	108.9	137.1	186.0	181.8
FEDERAL HOME LOAN BANK STOCK	11.0	11.3	10.7	12.4	12.7	15.1	17.8	18.5	19.3	19.2
OFFICE BUILDING AND EQUIPMENT	12.9	12.8	17.1	21.3	27.7	34.5	40.9	44.3	47.0	50.8
INVESTMENT IN SUBSIDIARIES	14.4	16.1	14.4	14.0	1.8	2.1	3.7	5.5	7.6	11.1
OTHER ASSETS	N.A.(1)	N.A.(1)	N.A.(1)	1.5	12.4	15.2	13.6	12.9	13.7	12.8
OTHER LOANS	0.0	0.0	0.0	0.1	0.0**	0.0**	0.2	0.1	N.A.	N.A.
TOTAL ASSETS	1,348.4	1,410.9	1,323.3	1,562.3	1,715.2	1,725.0	1,854.5	2,086.4	2,452.0	2,877.6
NUMBER OF ASSOCIATIONS	43	43	40	41	38	35	35	35	33	33
NUMBER OF BRANCH OFFICES	10	12	19	32	37	41	60	76	89	102

**LESS THAN $50,000

N.A.--NOT AVAILABLE

N.A.(1)--PRIOR TO 1971, OTHER ASSETS WERE COMBINED WITH INVESTMENTS IN SUBSIDIARIES.

SOURCE: ANNUAL REPORT ON THE CONDITION OF WISCONSIN SAVINGS AND LOAN ASSOCIATIONS, OFFICE OF COMMISSIONER OF SAVINGS AND LOAN

TABLE B-22

FINANCIAL ABSTRACT OF FEDERAL CHARTERED SAVINGS AND LOAN ASSOCIATIONS OF WISCONSIN AS OF DECEMBER 31ST., 1968 THRU 1977

(MILLIONS OF DOLLARS)

LIABILITY/CAPITAL CATEGORY	1968	1969	1970	1971	1972	1973	1974	1975	1976	1977
LIABILITIES										
SAVINGS	1,154.9	1,170.9	1,094.3	1,305.4	1,407.4	1,404.5	1,497.6	1,736.7	2,085.4	2,386.6
BORROWED FUNDS	26.8	62.7	64.4	61.4	102.7	134.7	177.6	143.6	118.3	202.6
LOANS IN PROCESS	27.7	24.3	23.6	37.1	47.5	32.8	18.7	32.8	52.6	70.3
TAX AND INSURANCE ESCROW	29.5	33.0	29.0	33.5	31.4	28.2	24.2	27.0	27.8	29.0
OTHER LIABILITIES	2.8	4.0	3.9	5.7	5.0	4.3	6.2	5.6		
MORTGAGES PAYABLE	0.0	0.1	2.1	2.0	1.8	2.0	1.7	1.6	12.5(1)	15.3(1)
SPECIFIC RESERVES	1.3	1.3	2.1	0.7	1.0	1.2	1.1	1.8		
DEFERRED CREDITS	2.7	4.1	3.7	5.2	7.4	7.7	9.3	11.9	15.7	17.0
RESERVED FOR BONUS ON SAVINGS ACCOUNTS	0.7	N.A.	N.A.	N.A.	N.A.	N.A.	N.A.	N.A.	N.A.	N.A.
TOTAL LIABILITIES	1,246.4	1,300.4	1,223.2	1,451.0	1,604.3	1,615.5	1,736.3	1,960.9	2,312.4	2,720.8
CAPITAL										
GENERAL REVENUES	83.2	85.8	75.4	78.5	74.5	71.5	74.8	79.6	91.6	101.6
OTHER RESERVES	N.A.	N.A.	0.0	1.7	1.3	1.6	1.5	2.0	N.A.	N.A.
UNALLOCATED EARNINGS	18.8	24.7	24.7	31.1	35.2	36.3	41.9	43.9	48.0	55.2
TOTAL CAPITAL	102.0	110.5	100.1	111.3	110.9	109.5	118.2	125.4	139.6	156.7
TOTAL LIABILITIES AND CAPITAL	1,348.4	1,410.9	1,323.3	1,562.3	1,715.2	1,725.0	1,854.5	2,086.4	2,452.0	2,877.6
NUMBER OF ASSOCIATIONS	43	43	40	41	38	35	35	35	33	33
NUMBER OF BRANCH OFFICES	10	12	19	32	37	41	60	76	89	102

N.A.--NOT AVAILABLE

(1) COMBINED TOTAL OF OTHER LIABILITIES, MORTGAGES PAYABLE AND SPECIFIC RESERVES.

SOURCE: ANNUAL REPORT ON THE CONDITION OF WISCONSIN SAVINGS AND LOAN ASSOCIATIONS, OFFICE OF COMMISSIONER OF SAVINGS AND LOAN

TABLE B-23

TOTAL MORTGAGE LOANS AND CONTRACTS OF FEDERAL CHARTERED SAVINGS AND LOAN ASSOCIATIONS
IN WISCONSIN AS OF DECEMBER 31ST 1967 THRU 1976

(THOUSANDS OF DOLLARS)

COUNTY	1967	1968	1969	1970	1971	1972	1973	1974	1975	1976
ADAMS	NO-DATA	NO-DATA	NO-DATA	NO-DATA	NO-DATA	NO-DATA	NO-DATA	NO-DATA	NO-DATA	NO-DATA
ASHLAND	NO-DATA	NO-DATA	NO-DATA	NO-DATA	NO-DATA	NO-DATA	NO-DATA	NO-DATA	NO-DATA	NO-DATA
BARRON	9,729	10,494	11,347	12,647	14,464	17,948	20,311	23,332	30,345	36,529
BAYFIELD	NO-DATA	NO-DATA	NO-DATA	NO-DATA	NO-DATA	NO-DATA	NO-DATA	NO-DATA	NO-DATA	NO-DATA
BROWN	9,022	9,359	10,532	10,914	12,620	16,294	17,626	18,843	19,095	20,159
BUFFALO	NO-DATA	NO-DATA	NO-DATA	NO-DATA	NO-DATA	NO-DATA	NO-DATA	NO-DATA	NO-DATA	NO-DATA
BURNETT	NO-DATA	NO-DATA	NO-DATA	NO-DATA	NO-DATA	NO-DATA	NO-DATA	NO-DATA	NO-DATA	NO-DATA
CALUMET	NO-DATA	NO-DATA	NO-DATA	NO-DATA	NO-DATA	NO-DATA	NO-DATA	NO-DATA	NO-DATA	NO-DATA
CHIPPEWA	NO-DATA	NO-DATA	NO-DATA	NO-DATA	NO-DATA	NO-DATA	NO-DATA	NO-DATA	NO-DATA	NO-DATA
CLARK	NO-DATA	NO-DATA	NO-DATA	NO-DATA	NO-DATA	NO-DATA	NO-DATA	NO-DATA	NO-DATA	NO-DATA
COLUMBIA	4,663	4,929	5,150	5,806	7,211	8,369	9,981	11,053	13,436	15,635
CRAWFORD	4,631	5,193	5,869	6,558	8,169	9,746	10,788	12,421	15,250	16,621
DANE	37,779	40,913	43,927	58,125	74,269	92,807	104,500	121,999	138,176	167,447
DODGE	NO-DATA	NO-DATA	NO-DATA	NO-DATA	NO-DATA	NO-DATA	NO-DATA	NO-DATA	NO-DATA	NO-DATA
DOOR	NO-DATA	NO-DATA	NO-DATA	NO-DATA	NO-DATA	NO-DATA	NO-DATA	NO-DATA	NO-DATA	NO-DATA
DOUGLAS	NO-DATA	NO-DATA	NO-DATA	NO-DATA	NO-DATA	NO-DATA	NO-DATA	NO-DATA	NO-DATA	NO-DATA
DUNN	NO-DATA	NO-DATA	NO-DATA	NO-DATA	NO-DATA	NO-DATA	NO-DATA	NO-DATA	NO-DATA	NO-DATA
EAU CLAIRE	34,220	38,366	44,309	47,784	56,959	73,254	86,256	96,787	111,086	134,753
FLORENCE	NO-DATA	NO-DATA	NO-DATA	NO-DATA	NO-DATA	NO-DATA	NO-DATA	NO-DATA	NO-DATA	NO-DATA
FOND DU LAC	30,862	33,583	37,812	40,564	50,429	61,894	64,257	79,411	89,305	104,240
FOREST	NO-DATA	NO-DATA	NO-DATA	NO-DATA	NO-DATA	NO-DATA	NO-DATA	NO-DATA	NO-DATA	NO-DATA
GRANT	NO-DATA	NO-DATA	NO-DATA	NO-DATA	0	527	1,264	1,621	2,503	3,845
GREEN	NO-DATA	NO-DATA	NO-DATA	NO-DATA	NO-DATA	NO-DATA	NO-DATA	NO-DATA	NO-DATA	NO-DATA
GREEN LAKE	NO-DATA	NO-DATA	NO-DATA	NO-DATA	NO-DATA	NO-DATA	NO-DATA	NO-DATA	NO-DATA	NO-DATA
IOWA	NO-DATA	NO-DATA	NO-DATA	NO-DATA	NO-DATA	NO-DATA	NO-DATA	NO-DATA	NO-DATA	NO-DATA
IRON	NO-DATA	NO-DATA	NO-DATA	NO-DATA	NO-DATA	NO-DATA	NO-DATA	NO-DATA	NO-DATA	NO-DATA
JACKSON	4,547	4,917	5,324	5,580	6,441	8,675	11,876	14,484	17,441	NO-DATA
JEFFERSON	NO-DATA	NO-DATA	NO-DATA	NO-DATA	NO-DATA	NO-DATA	NO-DATA	NO-DATA	NO-DATA	NO-DATA
JUNEAU	NO-DATA	NO-DATA	NO-DATA	NO-DATA	NO-DATA	NO-DATA	NO-DATA	NO-DATA	NO-DATA	NO-DATA
KENOSHA	NO-DATA	NO-DATA	NO-DATA	NO-DATA	NO-DATA	NO-DATA	NO-DATA	NO-DATA	NO-DATA	NO-DATA
KEWAUKEE	NO-DATA	NO-DATA	NO-DATA	NO-DATA	NO-DATA	NO-DATA	NO-DATA	NO-DATA	NO-DATA	NO-DATA
LA CROSSE	75,463	85,072	91,661	100,321	112,862	128,943	143,[illegible]	154,119	168,[illegible]	[illegible]
LAFAYETTE	NO-DATA	NO-DATA	NO-DATA	NO-DATA	NO-DATA	NO-DATA	NO-DATA	NO-DATA	NO-DATA	NO-DATA
LANGLADE	5,385	6,045	6,865	7,866	10,060	NO-DATA	NO-DATA	NO-DATA	NO-DATA	NO-DATA
LINCOLN	3,751	3,963	3,900	4,421	5,334	5,706	5,867	5,961	6,[illegible]	[illegible]
MANITOWOC	NO-DATA	NO-DATA	NO-DATA	NO-DATA	NO-DATA	NO-DATA	NO-DATA	NO-DATA	NO-DATA	NO-DATA
MARATHON	NO-DATA	NO-DATA	NO-DATA	NO-DATA	NO-DATA	NO-DATA	NO-DATA	NO-DATA	NO-DATA	NO-DATA
MARINETTE	NO-DATA	NO-DATA	NO-DATA	NO-DATA	NO-DATA	NO-DATA	NO-DATA	NO-DATA	NO-DATA	NO-DATA
MARQUETTE	NO-DATA	NO-DATA	NO-DATA	NO-DATA	NO-DATA	NO-DATA	NO-DATA	NO-DATA	NO-DATA	NO-DATA
MENOMINEE	NO-DATA	NO-DATA	NO-DATA	NO-DATA	NO-DATA	NO-DATA	NO-DATA	NO-DATA	NO-DATA	NO-DATA
MILWAUKEE	760,908	785,633	828,516	679,240	766,682	814,562	749,[illegible]	788,[illegible]	849,[illegible]	1,[illegible]
MONROE	7,683	8,561	9,586	11,298	13,473	14,076	15,[illegible]	15,[illegible]	[illegible]	[illegible]
OCONTO	NO-DATA	NO-DATA	NO-DATA	NO-DATA	NO-DATA	NO-DATA	NO-DATA	NO-DATA	NO-DATA	NO-DATA
ONEIDA	NO-DATA	NO-DATA	NO-DATA	NO-DATA	NO-DATA	NO-DATA	NO-DATA	NO-DATA	NO-DATA	NO-DATA
OUTAGAMIE	NO-DATA	NO-DATA	NO-DATA	NO-DATA	NO-DATA	NO-DATA	NO-DATA	NO-DATA	NO-DATA	NO-DATA
OZAUKEE	NO-DATA	NO-DATA	NO-DATA	NO-DATA	NO-DATA	NO-DATA	NO-DATA	NO-DATA	NO-DATA	NO-DATA
PEPIN	2,723	2,847	3,177	3,517	3,869	4,970	6,[illegible]	8,[illegible]	[illegible]	[illegible]
PIERCE	4,963	6,247	6,944	7,455	9,162	11,654	12,[illegible]	14,[illegible]	[illegible]	[illegible]
POLK	6,854	7,741	8,700	9,677	11,808	14,[illegible]	17,[illegible]	[illegible]	[illegible]	[illegible]
PORTAGE	3,032	3,881	4,354	7,142	10,940	16,181	NO-DATA	NO-DATA	NO-DATA	NO-DATA
PRICE	NO-DATA	NO-DATA	NO-DATA	NO-DATA	NO-DATA	NO-DATA	NO-DATA	NO-DATA	NO-DATA	NO-DATA
RACINE	22,878	22,005	21,469	23,286	33,235	40,849	43,[illegible]	43,[illegible]	48,[illegible]	NO-DATA
RICHLAND	8,054	9,470	9,804	10,182	12,089	14,887	16,[illegible]	18,[illegible]	[illegible]	[illegible]
ROCK	NO-DATA	NO-DATA	NO-DATA	NO-DATA	NO-DATA	NO-DATA	NO-DATA	NO-DATA	NO-DATA	NO-DATA
RUSK	2,144	2,390	2,764	3,075	3,961	5,[illegible]	7,[illegible]	8,[illegible]	9,[illegible]	7,[illegible]
ST. CROIX	NO-DATA	NO-DATA	NO-DATA	NO-DATA	NO-DATA	NO-DATA	NO-DATA	NO-DATA	NO-DATA	NO-DATA
SAUK	9,065	9,860	10,401	11,031	14,431	17,[illegible]	18,[illegible]	[illegible]	[illegible]	[illegible]
SAWYER	NO-DATA	NO-DATA	NO-DATA	NO-DATA	NO-DATA	NO-DATA	NO-DATA	NO-DATA	NO-DATA	NO-DATA
SHAWANO	NO-DATA	NO-DATA	NO-DATA	NO-DATA	NO-DATA	NO-DATA	NO-DATA	NO-DATA	NO-DATA	NO-DATA
SHEBOYGAN	NO-DATA	NO-DATA	NO-DATA	NO-DATA	NO-DATA	NO-DATA	NO-DATA	NO-DATA	NO-DATA	NO-DATA
TAYLOR	14,479	16,396	17,180	18,146	19,805	23,701	26,[illegible]	[illegible]	[illegible]	[illegible]
TREMPEALEAU	NO-DATA	NO-DATA	NO-DATA	NO-DATA	NO-DATA	NO-DATA	NO-DATA	NO-DATA	NO-DATA	NO-DATA
VERNON	4,024	4,148	4,728	5,094	6,640	7,[illegible]	8,[illegible]	[illegible]	[illegible]	[illegible]
VILAS	NO-DATA	NO-DATA	NO-DATA	NO-DATA	NO-DATA	NO-DATA	NO-DATA	NO-DATA	NO-DATA	NO-DATA
WALWORTH	5,447	6,151	6,835	7,546	8,815	10,[illegible]	12,[illegible]	[illegible]	[illegible]	[illegible]
WASHBURN	NO-DATA	NO-DATA	NO-DATA	NO-DATA	NO-DATA	NO-DATA	NO-DATA	NO-DATA	NO-DATA	NO-DATA
WASHINGTON	NO-DATA	NO-DATA	NO-DATA	NO-DATA	NO-DATA	NO-DATA	NO-DATA	NO-DATA	NO-DATA	NO-DATA
WAUKESHA	17,883	18,779	19,834	26,357	44,649	64,[illegible]	76,[illegible]	[illegible]	[illegible]	[illegible]
WAUPACA	8,795	9,465	9,535	9,830	10,849	12,447	13,[illegible]	[illegible]	[illegible]	[illegible]
WAUSHARA	NO-DATA	NO-DATA	NO-DATA	NO-DATA	NO-DATA	NO-DATA	NO-DATA	NO-DATA	NO-DATA	NO-DATA
WINNEBAGO	NO-DATA	NO-DATA	NO-DATA	NO-DATA	NO-DATA	NO-DATA	NO-DATA	NO-DATA	NO-DATA	NO-DATA
WOOD	NO-DATA	NO-DATA	NO-DATA	NO-DATA	NO-DATA	NO-DATA	NO-DATA	NO-DATA	NO-DATA	NO-DATA
STATE TOTAL	1,108,484	1,156,285	1,235,484	1,195,584	1,322,940	1,505,[illegible]	1,[illegible]	[illegible]	[illegible]	[illegible]

NOTE: DATA FOR BRANCH OFFICES INCLUDED WITH THE MAIN OFFICE LOCATION.

SOURCE: ANNUAL REPORT OF THE CONDITION OF WISCONSIN SAVINGS AND LOAN ASSOCIATIONS
WISCONSIN OFFICE OF COMMISSIONER OF SAVINGS AND LOAN

TABLE B-24

TOTAL SAVINGS ACCOUNTS OF FEDERAL CHARTERED SAVINGS AND LOAN ASSOCIATION
IN WISCONSIN, AS OF DECEMBER 31ST, 1967 THRU 1976

(THOUSANDS OF DOLLARS)

COUNTY	1967	1968	1969	1970	1971	1972	1973	1974	1975	1976
ADAMS	NO-DATA	NO-DATA	NO-DATA	NO-DATA	NO-DATA	NO-DATA	NO-DATA	NO-DATA	NO-DATA	NO-DATA
ASHLAND	NO-DATA	NO-DATA	NO-DATA	NO-DATA	NO-DATA	NO-DATA	NO-DATA	NO-DATA	NO-DATA	NO-DATA
BARRON	10,641	11,108	11,774	12,537	14,888	17,917	20,508	23,955	29,983	37,716
BAYFIELD	NO-DATA	NO-DATA	NO-DATA	NO-DATA	NO-DATA	NO-DATA	NO-DATA	NO-DATA	NO-DATA	NO-DATA
BROWN	9,705	10,116	10,778	11,604	13,728	15,831	17,507	17,877	19,857	23,321
BUFFALO	NO-DATA	NO-DATA	NO-DATA	NO-DATA	NO-DATA	NO-DATA	NO-DATA	NO-DATA	NO-DATA	NO-DATA
BURNETT	NO-DATA	NO-DATA	NO-DATA	NO-DATA	NO-DATA	NO-DATA	NO-DATA	NO-DATA	NO-DATA	NO-DATA
CALUMET	NO-DATA	NO-DATA	NO-DATA	NO-DATA	NO-DATA	NO-DATA	NO-DATA	NO-DATA	NO-DATA	NO-DATA
CHIPPEWA	NO-DATA	NO-DATA	NO-DATA	NO-DATA	NO-DATA	NO-DATA	NO-DATA	NO-DATA	NO-DATA	NO-DATA
CLARK	NO-DATA	NO-DATA	NO-DATA	NO-DATA	NO-DATA	NO-DATA	NO-DATA	NO-DATA	NO-DATA	NO-DATA
COLUMBIA	4,533	4,724	5,000	5,689	6,898	8,191	9,566	11,188	13,320	16,624
CRAWFORD	5,050	5,632	6,487	7,312	8,198	9,647	11,147	12,783	15,953	19,307
DANE	38,536	42,010	42,448	49,069	62,632	77,842	92,611	102,703	119,319	144,039
DODGE	NO-DATA	NO-DATA	NO-DATA	NO-DATA	NO-DATA	NO-DATA	NO-DATA	NO-DATA	NO-DATA	NO-DATA
DOOR	NO-DATA	NO-DATA	NO-DATA	NO-DATA	NO-DATA	NO-DATA	NO-DATA	NO-DATA	NO-DATA	NO-DATA
DOUGLAS	NO-DATA	NO-DATA	NO-DATA	NO-DATA	NO-DATA	NO-DATA	NO-DATA	NO-DATA	NO-DATA	NO-DATA
DUNN	NO-DATA	NO-DATA	NO-DATA	NO-DATA	NO-DATA	NO-DATA	NO-DATA	NO-DATA	NO-DATA	NO-DATA
EAU CLAIRE	34,459	38,612	41,525	47,906	58,374	71,508	84,813	92,208	109,503	129,974
FLORENCE	NO-DATA	NO-DATA	NO-DATA	NO-DATA	NO-DATA	NO-DATA	NO-DATA	NO-DATA	NO-DATA	NO-DATA
FOND DU LAC	33,887	36,623	37,980	41,873	51,232	61,203	72,110	80,923	93,357	127,717
FOREST	NO-DATA	NO-DATA	NO-DATA	NO-DATA	NO-DATA	NO-DATA	NO-DATA	NO-DATA	NO-DATA	NO-DATA
GRANT	NO-DATA	NO-DATA	NO-DATA	NO-DATA	281	953	1,603	2,139	3,023	3,818
GREEN	NO-DATA	NO-DATA	NO-DATA	NO-DATA	NO-DATA	NO-DATA	NO-DATA	NO-DATA	NO-DATA	NO-DATA
GREEN LAKE	NO-DATA	NO-DATA	NO-DATA	NO-DATA	NO-DATA	NO-DATA	NO-DATA	NO-DATA	NO-DATA	NO-DATA
IOWA	NO-DATA	NO-DATA	NO-DATA	NO-DATA	NO-DATA	NO-DATA	NO-DATA	NO-DATA	NO-DATA	NO-DATA
IRON	NO-DATA	NO-DATA	NO-DATA	NO-DATA	NO-DATA	NO-DATA	NO-DATA	NO-DATA	NO-DATA	NO-DATA
JACKSON	4,737	5,029	5,224	5,428	6,129	8,052	10,505	12,985	16,781	NO-DATA
JEFFERSON	NO-DATA	NO-DATA	NO-DATA	NO-DATA	NO-DATA	NO-DATA	NO-DATA	NO-DATA	NO-DATA	NO-DATA
JUNEAU	NO-DATA	NO-DATA	NO-DATA	NO-DATA	NO-DATA	NO-DATA	NO-DATA	NO-DATA	NO-DATA	NO-DATA
KENOSHA	NO-DATA	NO-DATA	NO-DATA	NO-DATA	NO-DATA	NO-DATA	NO-DATA	NO-DATA	NO-DATA	NO-DATA
KEWAUNEE	NO-DATA	NO-DATA	NO-DATA	NO-DATA	NO-DATA	NO-DATA	NO-DATA	NO-DATA	NO-DATA	NO-DATA
LA CROSSE	76,827	83,347	88,184	96,015	107,940	122,457	135,187	141,638	160,380	187,211
LAFAYETTE	NO-DATA	NO-DATA	NO-DATA	NO-DATA	NO-DATA	NO-DATA	NO-DATA	NO-DATA	NO-DATA	NO-DATA
LANGLADE	5,798	6,284	6,892	7,572	8,851	NO-DATA	NO-DATA	NO-DATA	NO-DATA	NO-DATA
LINCOLN	4,201	4,547	4,779	5,311	6,044	6,654	7,273	7,668	8,687	10,295
MANITOWOC	NO-DATA	NO-DATA	NO-DATA	NO-DATA	NO-DATA	NO-DATA	NO-DATA	NO-DATA	NO-DATA	NO-DATA
MARATHON	NO-DATA	NO-DATA	NO-DATA	NO-DATA	NO-DATA	NO-DATA	NO-DATA	NO-DATA	NO-DATA	NO-DATA
MARINETTE	NO-DATA	NO-DATA	NO-DATA	NO-DATA	NO-DATA	NO-DATA	NO-DATA	NO-DATA	NO-DATA	NO-DATA
MARQUETTE	NO-DATA	NO-DATA	NO-DATA	NO-DATA	NO-DATA	NO-DATA	NO-DATA	NO-DATA	NO-DATA	NO-DATA
MENOMINEE	NO-DATA	NO-DATA	NO-DATA	NO-DATA	NO-DATA	NO-DATA	NO-DATA	NO-DATA	NO-DATA	NO-DATA
MILWAUKEE	765,806	776,409	771,045	537,222	762,399	749,184	683,023	705,492	806,456	1,034,297
MONROE	7,259	8,048	9,054	10,033	12,843	18,549	23,038	26,961	34,853	43,953
OCONTO	NO-DATA	NO-DATA	NO-DATA	NO-DATA	NO-DATA	NO-DATA	NO-DATA	NO-DATA	NO-DATA	NO-DATA
ONEIDA	NO-DATA	NO-DATA	NO-DATA	NO-DATA	NO-DATA	NO-DATA	NO-DATA	NO-DATA	NO-DATA	NO-DATA
OUTAGAMIE	NO-DATA	NO-DATA	NO-DATA	NO-DATA	NO-DATA	NO-DATA	NO-DATA	NO-DATA	NO-DATA	NO-DATA
OZAUKEE	NO-DATA	NO-DATA	NO-DATA	NO-DATA	NO-DATA	NO-DATA	NO-DATA	NO-DATA	NO-DATA	NO-DATA
PEPIN	2,745	2,908	1,150	3,382	3,756	4,968	6,586	8,451	10,840	14,750
PIERCE	5,199	5,663	6,304	6,947	8,050	9,603	11,247	12,910	16,086	20,080
POLK	7,213	7,946	8,909	9,962	11,207	14,314	17,721	20,583	24,960	30,402
PORTAGE	3,217	4,097	5,579	7,605	11,180	15,120	NO-DATA	NO-DATA	NO-DATA	NO-DATA
PRICE	NO-DATA	NO-DATA	NO-DATA	NO-DATA	NO-DATA	NO-DATA	NO-DATA	NO-DATA	NO-DATA	NO-DATA
RACINE	23,032	23,397	23,480	24,870	28,404	35,779	40,145	40,649	47,964	NO-DATA
RICHLAND	8,749	9,323	9,960	10,561	12,077	13,468	16,962	19,093	22,528	26,991
ROCK	NO-DATA	NO-DATA	NO-DATA	NO-DATA	NO-DATA	NO-DATA	NO-DATA	NO-DATA	NO-DATA	NO-DATA
RUSK	2,385	2,492	2,730	1,164	3,714	4,433	4,960	5,056	5,982	7,187
ST. CROIX	NO-DATA	NO-DATA	NO-DATA	NO-DATA	NO-DATA	NO-DATA	NO-DATA	NO-DATA	NO-DATA	NO-DATA
SAUK	9,294	10,010	10,280	11,242	14,188	17,751	39,647	22,251	26,084	30,372
SAWYER	NO-DATA	NO-DATA	NO-DATA	NO-DATA	NO-DATA	NO-DATA	NO-DATA	NO-DATA	NO-DATA	NO-DATA
SHAWANO	NO-DATA	NO-DATA	NO-DATA	NO-DATA	NO-DATA	NO-DATA	NO-DATA	NO-DATA	NO-DATA	NO-DATA
SHEBOYGAN	NO-DATA	NO-DATA	NO-DATA	NO-DATA	NO-DATA	NO-DATA	NO-DATA	NO-DATA	NO-DATA	NO-DATA
TAYLOR	14,261	15,812	16,614	17,685	19,954	22,632	24,754	27,259	31,527	36,636
TREMPEALEAU	NO-DATA	NO-DATA	NO-DATA	NO-DATA	NO-DATA	NO-DATA	NO-DATA	NO-DATA	NO-DATA	NO-DATA
VERNON	4,456	4,807	5,043	5,549	6,668	7,754	8,721	9,347	11,090	13,228
VILAS	NO-DATA	NO-DATA	NO-DATA	NO-DATA	NO-DATA	NO-DATA	NO-DATA	NO-DATA	NO-DATA	NO-DATA
WALWORTH	5,595	6,561	7,017	7,940	9,491	11,208	13,074	14,534	16,840	20,408
WASHBURN	NO-DATA	NO-DATA	NO-DATA	NO-DATA	NO-DATA	NO-DATA	NO-DATA	NO-DATA	NO-DATA	NO-DATA
WASHINGTON	NO-DATA	NO-DATA	NO-DATA	NO-DATA	NO-DATA	NO-DATA	NO-DATA	NO-DATA	NO-DATA	NO-DATA
WAUKESHA	19,216	19,836	20,326	38,079	44,800	69,441	48,080	62,821	73,871	86,535
WAUPACA	9,862	10,183	10,419	10,752	11,861	12,884	14,249	16,056	18,329	20,276
WAUSHARA	NO-DATA	NO-DATA	NO-DATA	NO-DATA	NO-DATA	NO-DATA	NO-DATA	NO-DATA	NO-DATA	NO-DATA
WINNEBAGO	NO-DATA	NO-DATA	NO-DATA	NO-DATA	NO-DATA	NO-DATA	NO-DATA	NO-DATA	NO-DATA	NO-DATA
WOOD	NO-DATA	NO-DATA	NO-DATA	NO-DATA	NO-DATA	NO-DATA	NO-DATA	NO-DATA	NO-DATA	NO-DATA
STATE TOTAL	1,176,867	1,154,915	1,170,938	1,044,301	1,385,464	1,407,611	1,414,501	1,497,561	1,726,749	2,085,184

NOTE: DATA FOR BRANCH OFFICES INCLUDED WITH THE MAIN OFFICE LOCATION.

SOURCE: ANNUAL REPORT OF THE CONDITION OF WISCONSIN SAVINGS AND LOAN ASSOCIATION
WISCONSIN OFFICE OF COMMISSIONER OF SAVINGS AND LOAN

FIGURE B-4

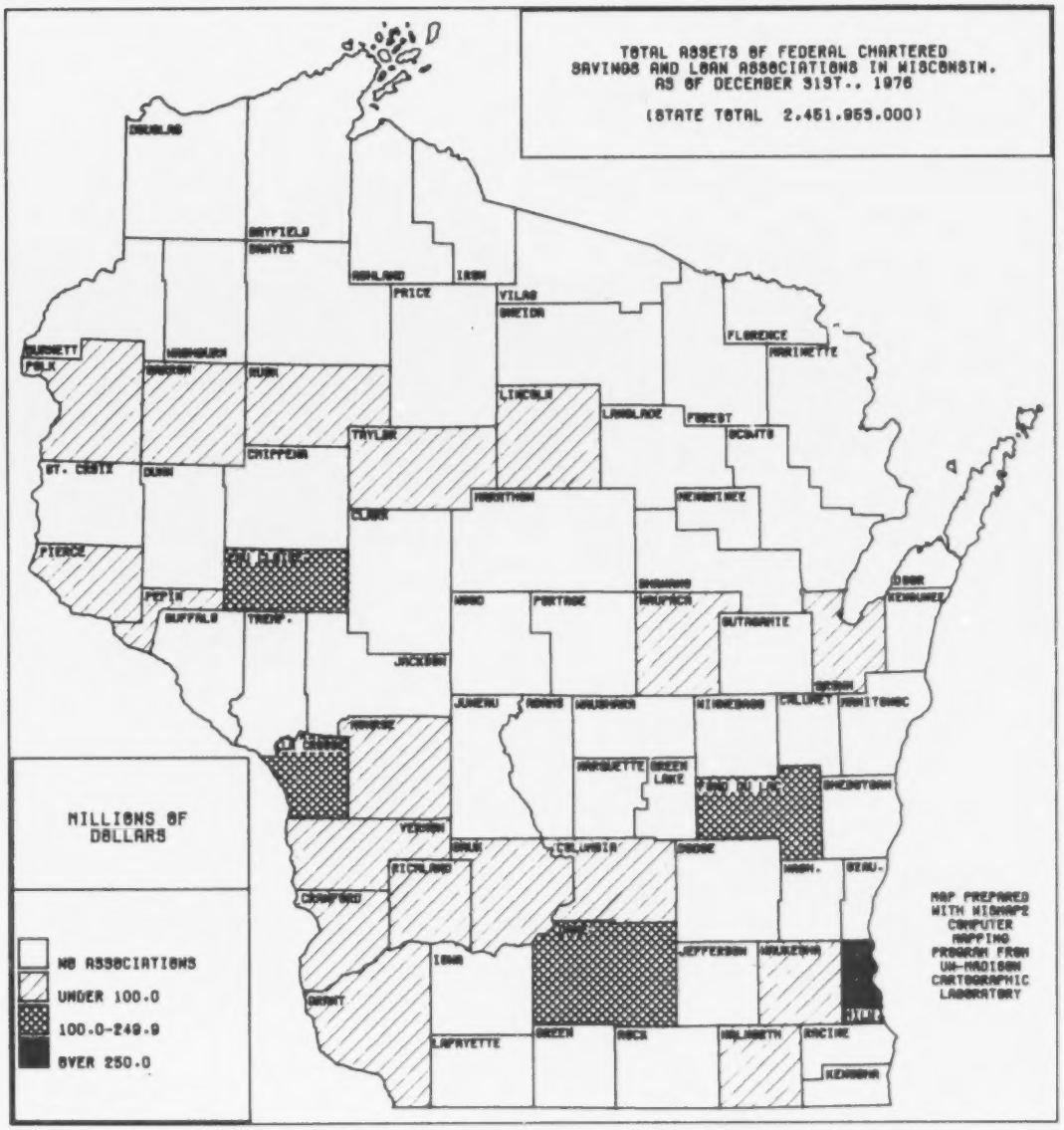

BEST COPY AVAILABLE

TOTAL ASSETS OF FEDERAL CHARTERED SAVINGS AND LOAN ASSOCIATIONS
IN WISCONSIN, AS OF DECEMBER 31ST , 1967 THRU 1976

(THOUSANDS OF DOLLARS)

COUNTY	1967	1968	1969	1970	1971	1972	1973	1974	1975	1976
ADAMS	NO-DATA	NO-DATA	NO-DATA	NO-DATA	NO-DATA	NO-DATA	NO-DATA	NO-DATA	NO-DATA	NO-DATA
ASHLAND	NO-DATA	NO-DATA	NO-DATA	NO-DATA	NO-DATA	NO-DATA	NO-DATA	NO-DATA	NO-DATA	NO-DATA
BARRON	11,730	12,413	13,099	14,503	16,954	20,447	23,246	26,811	34,070	42,082
BAYFIELD	NO-DATA	NO-DATA	NO-DATA	NO-DATA	NO-DATA	NO-DATA	NO-DATA	NO-DATA	NO-DATA	NO-DATA
BROWN	10,827	11,264	12,203	12,997	15,414	18,087	19,384	19,779	22,019	25,833
BUFFALO	NO-DATA	NO-DATA	NO-DATA	NO-DATA	NO-DATA	NO-DATA	NO-DATA	NO-DATA	NO-DATA	NO-DATA
BURNETT	NO-DATA	NO-DATA	NO-DATA	NO-DATA	NO-DATA	NO-DATA	NO-DATA	NO-DATA	NO-DATA	NO-DATA
CALUMET	NO-DATA	NO-DATA	NO-DATA	NO-DATA	NO-DATA	NO-DATA	NO-DATA	NO-DATA	NO-DATA	NO-DATA
CHIPPEWA	NO-DATA	NO-DATA	NO-DATA	NO-DATA	NO-DATA	NO-DATA	NO-DATA	NO-DATA	NO-DATA	NO-DATA
CLARK	NO-DATA	NO-DATA	NO-DATA	NO-DATA	NO-DATA	NO-DATA	NO-DATA	NO-DATA	NO-DATA	NO-DATA
COLUMBIA	5,138	5,510	5,833	6,546	8,356	9,388	10,691	12,321	15,043	18,453
CRAWFORD	5,692	6,243	7,129	8,456	9,532	10,983	12,517	14,420	17,869	21,651
DANE	43,535	48,224	49,355	57,573	82,559	102,426	120,504	134,701	153,530	176,907
DODGE	NO-DATA	NO-DATA	NO-DATA	NO-DATA	NO-DATA	NO-DATA	NO-DATA	NO-DATA	NO-DATA	NO-DATA
DOOR	NO-DATA	NO-DATA	NO-DATA	NO-DATA	NO-DATA	NO-DATA	NO-DATA	NO-DATA	NO-DATA	NO-DATA
DOUGLAS	NO-DATA	NO-DATA	NO-DATA	NO-DATA	NO-DATA	NO-DATA	NO-DATA	NO-DATA	NO-DATA	NO-DATA
DUNN	NO-DATA	NO-DATA	NO-DATA	NO-DATA	NO-DATA	NO-DATA	NO-DATA	NO-DATA	NO-DATA	NO-DATA
EAU CLAIRE	38,985	43,947	49,312	54,461	66,608	80,695	100,666	107,664	123,171	147,176
FLORENCE	NO-DATA	NO-DATA	NO-DATA	NO-DATA	NO-DATA	NO-DATA	NO-DATA	NO-DATA	NO-DATA	NO-DATA
FOND DU LAC	37,950	39,943	43,390	47,113	57,052	69,205	79,549	89,855	101,974	147,117
FOREST	NO-DATA	NO-DATA	NO-DATA	NO-DATA	NO-DATA	NO-DATA	NO-DATA	NO-DATA	NO-DATA	NO-DATA
GRANT	NO-DATA	NO-DATA	NO-DATA	NO-DATA	274	944	1,625	2,215	3,084	3,874
GREEN	NO-DATA	NO-DATA	NO-DATA	NO-DATA	NO-DATA	NO-DATA	NO-DATA	NO-DATA	NO-DATA	NO-DATA
GREEN LAKE	NO-DATA	NO-DATA	NO-DATA	NO-DATA	NO-DATA	NO-DATA	NO-DATA	NO-DATA	NO-DATA	NO-DATA
IOWA	NO-DATA	NO-DATA	NO-DATA	NO-DATA	NO-DATA	NO-DATA	NO-DATA	NO-DATA	NO-DATA	NO-DATA
IRON	NO-DATA	NO-DATA	NO-DATA	NO-DATA	NO-DATA	NO-DATA	NO-DATA	NO-DATA	NO-DATA	NO-DATA
JACKSON	5,244	5,658	5,967	6,446	7,510	10,025	13,236	16,395	21,284	NO-DATA
JEFFERSON	NO-DATA	NO-DATA	NO-DATA	NO-DATA	NO-DATA	NO-DATA	NO-DATA	NO-DATA	NO-DATA	NO-DATA
JUNEAU	NO-DATA	NO-DATA	NO-DATA	NO-DATA	NO-DATA	NO-DATA	NO-DATA	NO-DATA	NO-DATA	NO-DATA
KENOSHA	NO-DATA	NO-DATA	NO-DATA	NO-DATA	NO-DATA	NO-DATA	NO-DATA	NO-DATA	NO-DATA	NO-DATA
KEWAUKEE	NO-DATA	NO-DATA	NO-DATA	NO-DATA	NO-DATA	NO-DATA	NO-DATA	NO-DATA	NO-DATA	NO-DATA
LA CROSSE	85,938	94,886	102,842	110,026	125,746	143,184	157,109	169,164	185,978	214,342
LAFAYETTE	NO-DATA	NO-DATA	NO-DATA	NO-DATA	NO-DATA	NO-DATA	NO-DATA	NO-DATA	NO-DATA	NO-DATA
LANGLADE	6,409	7,217	8,177	9,142	11,654	NO-DATA	NO-DATA	NO-DATA	NO-DATA	NO-DATA
LINCOLN	4,858	5,217	5,496	6,074	6,802	7,536	8,173	8,684	9,745	11,865
MANITOWOC	NO-DATA	NO-DATA	NO-DATA	NO-DATA	NO-DATA	NO-DATA	NO-DATA	NO-DATA	NO-DATA	NO-DATA
MARATHON	NO-DATA	NO-DATA	NO-DATA	NO-DATA	NO-DATA	NO-DATA	NO-DATA	NO-DATA	NO-DATA	NO-DATA
MARINETTE	NO-DATA	NO-DATA	NO-DATA	NO-DATA	NO-DATA	NO-DATA	NO-DATA	NO-DATA	NO-DATA	NO-DATA
MARQUETTE	NO-DATA	NO-DATA	NO-DATA	NO-DATA	NO-DATA	NO-DATA	NO-DATA	NO-DATA	NO-DATA	NO-DATA
MENOMINEE	NO-DATA	NO-DATA	NO-DATA	NO-DATA	NO-DATA	NO-DATA	NO-DATA	NO-DATA	NO-DATA	NO-DATA
MILWAUKEE	895,799	918,799	949,982	738,241	920,789	934,835	871,728	920,913	1,007,961	1,240,932
MONROE	8,834	9,665	10,986	12,710	15,588	21,577	27,036	30,703	39,539	51,015
OCONTO	NO-DATA	NO-DATA	NO-DATA	NO-DATA	NO-DATA	NO-DATA	NO-DATA	NO-DATA	NO-DATA	NO-DATA
ONEIDA	NO-DATA	NO-DATA	NO-DATA	NO-DATA	NO-DATA	NO-DATA	NO-DATA	NO-DATA	NO-DATA	NO-DATA
OUTAGAMIE	NO-DATA	NO-DATA	NO-DATA	NO-DATA	NO-DATA	NO-DATA	NO-DATA	NO-DATA	NO-DATA	NO-DATA
OZAUKEE	NO-DATA	NO-DATA	NO-DATA	NO-DATA	NO-DATA	NO-DATA	NO-DATA	NO-DATA	NO-DATA	NO-DATA
PEPIN	3,085	3,320	3,585	3,875	4,474	5,667	7,793	9,671	12,506	17,800
PIERCE	5,778	6,950	7,668	8,387	10,112	12,721	14,097	16,023	19,282	24,084
POLK	8,229	8,856	9,931	11,075	13,063	16,093	20,205	22,337	26,911	33,979
PORTAGE	3,574	4,373	6,046	8,412	13,638	20,252	NO-DATA	NO-DATA	NO-DATA	NO-DATA
PRICE	NO-DATA	NO-DATA	NO-DATA	NO-DATA	NO-DATA	NO-DATA	NO-DATA	NO-DATA	NO-DATA	NO-DATA
RACINE	26,416	26,513	26,696	28,283	37,263	47,036	51,768	50,461	57,443	NO-DATA
RICHLAND	9,604	10,871	11,403	12,275	14,072	16,155	18,377	21,100	24,600	29,623
ROCK	NO-DATA	NO-DATA	NO-DATA	NO-DATA	NO-DATA	NO-DATA	NO-DATA	NO-DATA	NO-DATA	NO-DATA
RUSK	2,564	2,836	3,232	3,642	4,339	5,767	6,407	6,590	7,358	8,477
ST CROIX	NO-DATA	NO-DATA	NO-DATA	NO-DATA	NO-DATA	NO-DATA	NO-DATA	NO-DATA	NO-DATA	NO-DATA
SAUK	10,849	11,457	11,850	12,939	16,145	19,501	21,963	24,807	29,923	34,437
SAWYER	NO-DATA	NO-DATA	NO-DATA	NO-DATA	NO-DATA	NO-DATA	NO-DATA	NO-DATA	NO-DATA	NO-DATA
SHAWANO	NO-DATA	NO-DATA	NO-DATA	NO-DATA	NO-DATA	NO-DATA	NO-DATA	NO-DATA	NO-DATA	NO-DATA
SHEBOYGAN	NO-DATA	NO-DATA	NO-DATA	NO-DATA	NO-DATA	NO-DATA	NO-DATA	NO-DATA	NO-DATA	NO-DATA
TAYLOR	16,167	18,160	19,020	20,407	22,471	26,142	28,792	31,083	36,228	42,538
TREMPEALEAU	NO-DATA	NO-DATA	NO-DATA	NO-DATA	NO-DATA	NO-DATA	NO-DATA	NO-DATA	NO-DATA	NO-DATA
VERNON	4,803	5,190	5,428	5,961	7,400	8,374	9,776	10,284	11,898	14,437
VILAS	NO-DATA	NO-DATA	NO-DATA	NO-DATA	NO-DATA	NO-DATA	NO-DATA	NO-DATA	NO-DATA	NO-DATA
WALWORTH	6,126	7,152	7,809	8,829	10,329	13,816	17,054	18,052	20,726	23,363
WASHBURN	NO-DATA	NO-DATA	NO-DATA	NO-DATA	NO-DATA	NO-DATA	NO-DATA	NO-DATA	NO-DATA	NO-DATA
WASHINGTON	NO-DATA	NO-DATA	NO-DATA	NO-DATA	NO-DATA	NO-DATA	NO-DATA	NO-DATA	NO-DATA	NO-DATA
WAUKESHA	20,994	22,451	22,944	42,848	51,276	80,009	67,401	72,951	84,316	99,824
WAUPACA	10,957	11,312	11,554	12,036	12,858	14,332	15,895	17,522	19,901	22,144
WAUSHARA	NO-DATA	NO-DATA	NO-DATA	NO-DATA	NO-DATA	NO-DATA	NO-DATA	NO-DATA	NO-DATA	NO-DATA
WINNEBAGO	NO-DATA	NO-DATA	NO-DATA	NO-DATA	NO-DATA	NO-DATA	NO-DATA	NO-DATA	NO-DATA	NO-DATA
WOOD	NO-DATA	NO-DATA	NO-DATA	NO-DATA	NO-DATA	NO-DATA	NO-DATA	NO-DATA	NO-DATA	NO-DATA
STATE TOTAL	1,290,086	1,348,424	1,410,937	1,323,256	1,562,275	1,715,193	1,724,991	1,854,506	2,086,356	2,451,953

NOTE DATA FOR BRANCH OFFICES INCLUDED WITH THE MAIN OFFICE LOCATION

SOURCE ANNUAL REPORT OF THE CONDITION OF WISCONSIN SAVINGS AND LOAN ASSOCIATIONS
WISCONSIN OFFICE OF COMMISSIONER OF SAVINGS AND LOAN

TABLE B-26

RATIO OF TOTAL MORTGAGE LOANS AND CONTRACTS TO TOTAL ASSETS
OF FEDERAL CHARTERED SAVINGS AND LOAN ASSOCIATIONS
IN WISCONSIN, AS OF DECEMBER 31ST - 1967 THRU 1976

COUNTY	1967	1968	1969	1970	1971	1972	1973	1974	1975	1976
ADAMS	NO-DATA	NO-DATA	NO-DATA	NO-DATA	NO-DATA	NO-DATA	NO-DATA	NO-DATA	NO-DATA	NO-DATA
ASHLAND	NO-DATA	NO-DATA	NO-DATA	NO-DATA	NO-DATA	NO-DATA	NO-DATA	NO-DATA	NO-DATA	NO-DATA
BARRON	82.94	84.54	86.63	87.17	85.32	87.78	87.37	87.02	89.07	86.83
BAYFIELD	NO-DATA	NO-DATA	NO-DATA	NO-DATA	NO-DATA	NO-DATA	NO-DATA	NO-DATA	NO-DATA	NO-DATA
BROWN	83.34	83.09	86.31	83.97	81.88	90.09	90.93	90.37	86.73	85.62
BUFFALO	NO-DATA	NO-DATA	NO-DATA	NO-DATA	NO-DATA	NO-DATA	NO-DATA	NO-DATA	NO-DATA	NO-DATA
BURNETT	NO-DATA	NO-DATA	NO-DATA	NO-DATA	NO-DATA	NO-DATA	NO-DATA	NO-DATA	NO-DATA	NO-DATA
CALUMET	NO-DATA	NO-DATA	NO-DATA	NO-DATA	NO-DATA	NO-DATA	NO-DATA	NO-DATA	NO-DATA	NO-DATA
CHIPPEWA	NO-DATA	NO-DATA	NO-DATA	NO-DATA	NO-DATA	NO-DATA	NO-DATA	NO-DATA	NO-DATA	NO-DATA
CLARK	NO-DATA	NO-DATA	NO-DATA	NO-DATA	NO-DATA	NO-DATA	NO-DATA	NO-DATA	NO-DATA	NO-DATA
COLUMBIA	90.77	89.40	88.28	90.07	86.30	89.14	87.74	89.70	79.32	90.15
CRAWFORD	81.36	83.19	81.77	77.55	85.70	84.18	86.19	86.14	85.34	86.00
DANE	86.78	84.84	89.00	87.06	89.96	90.60	89.78	90.57	90.09	89.11
DODGE	NO-DATA	NO-DATA	NO-DATA	NO-DATA	NO-DATA	NO-DATA	NO-DATA	NO-DATA	NO-DATA	NO-DATA
DOOR	NO-DATA	NO-DATA	NO-DATA	NO-DATA	NO-DATA	NO-DATA	NO-DATA	NO-DATA	NO-DATA	NO-DATA
DOUGLAS	NO-DATA	NO-DATA	NO-DATA	NO-DATA	NO-DATA	NO-DATA	NO-DATA	NO-DATA	NO-DATA	NO-DATA
DUNN	NO-DATA	NO-DATA	NO-DATA	NO-DATA	NO-DATA	NO-DATA	NO-DATA	NO-DATA	NO-DATA	NO-DATA
EAU CLAIRE	87.78	87.30	89.86	87.74	85.51	90.78	89.62	88.41	90.19	91.15
FLORENCE	NO-DATA	NO-DATA	NO-DATA	NO-DATA	NO-DATA	NO-DATA	NO-DATA	NO-DATA	NO-DATA	NO-DATA
FOND DU LAC	81.32	84.08	87.15	86.10	88.39	88.28	87.06	88.40	87.58	87.20
FOREST	NO-DATA	NO-DATA	NO-DATA	NO-DATA	NO-DATA	NO-DATA	NO-DATA	NO-DATA	NO-DATA	NO-DATA
GRANT	NO-DATA	NO-DATA	NO-DATA	NO-DATA	0.00	55.84	77.82	73.19	81.11	87.86
GREEN	NO-DATA	NO-DATA	NO-DATA	NO-DATA	NO-DATA	NO-DATA	NO-DATA	NO-DATA	NO-DATA	NO-DATA
GREEN LAKE	NO-DATA	NO-DATA	NO-DATA	NO-DATA	NO-DATA	NO-DATA	NO-DATA	NO-DATA	NO-DATA	NO-DATA
IOWA	NO-DATA	NO-DATA	NO-DATA	NO-DATA	NO-DATA	NO-DATA	NO-DATA	NO-DATA	NO-DATA	NO-DATA
IRON	NO-DATA	NO-DATA	NO-DATA	NO-DATA	NO-DATA	NO-DATA	NO-DATA	NO-DATA	NO-DATA	NO-DATA
JACKSON	86.71	86.90	89.24	86.57	85.79	86.54	89.72	88.16	87.58	NO-DATA
JEFFERSON	NO-DATA	NO-DATA	NO-DATA	NO-DATA	NO-DATA	NO-DATA	NO-DATA	NO-DATA	NO-DATA	NO-DATA
JUNEAU	NO-DATA	NO-DATA	NO-DATA	NO-DATA	NO-DATA	NO-DATA	NO-DATA	NO-DATA	NO-DATA	NO-DATA
KENOSHA	NO-DATA	NO-DATA	NO-DATA	NO-DATA	NO-DATA	NO-DATA	NO-DATA	NO-DATA	NO-DATA	NO-DATA
KEWAUKEE	NO-DATA	NO-DATA	NO-DATA	NO-DATA	NO-DATA	NO-DATA	NO-DATA	NO-DATA	NO-DATA	NO-DATA
LA CROSSE	87.81	89.66	89.13	91.18	84.44	89.77	91.23	91.11	88.22	87.52
LAFAYETTE	NO-DATA	NO-DATA	NO-DATA	NO-DATA	NO-DATA	NO-DATA	NO-DATA	NO-DATA	NO-DATA	NO-DATA
LANGLADE	84.02	83.76	83.96	86.04	86.32	NO-DATA	NO-DATA	NO-DATA	NO-DATA	NO-DATA
LINCOLN	77.21	75.96	70.96	72.82	64.57	67.76	72.93	80.96	82.37	91.05
MANITOWOC	NO-DATA	NO-DATA	NO-DATA	NO-DATA	NO-DATA	NO-DATA	NO-DATA	NO-DATA	NO-DATA	NO-DATA
MARATHON	NO-DATA	NO-DATA	NO-DATA	NO-DATA	NO-DATA	NO-DATA	NO-DATA	NO-DATA	NO-DATA	NO-DATA
MARINETTE	NO-DATA	NO-DATA	NO-DATA	NO-DATA	NO-DATA	NO-DATA	NO-DATA	NO-DATA	NO-DATA	NO-DATA
MARQUETTE	NO-DATA	NO-DATA	NO-DATA	NO-DATA	NO-DATA	NO-DATA	NO-DATA	NO-DATA	NO-DATA	NO-DATA
MENOMINEE	NO-DATA	NO-DATA	NO-DATA	NO-DATA	NO-DATA	NO-DATA	NO-DATA	NO-DATA	NO-DATA	NO-DATA
MILWAUKEE	84.94	85.51	87.21	85.09	83.26	87.14	85.63	85.61	84.00	82.25
MONROE	86.96	88.58	87.25	88.87	86.43	88.13	83.45	87.31	88.65	88.44
OCONTO	NO-DATA	NO-DATA	NO-DATA	NO-DATA	NO-DATA	NO-DATA	NO-DATA	NO-DATA	NO-DATA	NO-DATA
ONEIDA	NO-DATA	NO-DATA	NO-DATA	NO-DATA	NO-DATA	NO-DATA	NO-DATA	NO-DATA	NO-DATA	NO-DATA
OUTAGAMIE	NO-DATA	NO-DATA	NO-DATA	NO-DATA	NO-DATA	NO-DATA	NO-DATA	NO-DATA	NO-DATA	NO-DATA
OZAUKEE	NO-DATA	NO-DATA	NO-DATA	NO-DATA	NO-DATA	NO-DATA	NO-DATA	NO-DATA	NO-DATA	NO-DATA
PEPIN	88.28	85.74	88.62	90.77	86.47	87.71	82.58	85.79	86.41	89.11
PIERCE	85.89	89.89	90.56	88.89	90.81	91.65	91.37	92.56	90.96	91.93
POLK	83.29	87.41	87.60	87.32	90.39	88.97	87.70	90.15	88.82	88.69
PORTAGE	84.85	88.76	88.55	84.90	80.22	79.90	NO-DATA	NO-DATA	NO-DATA	NO-DATA
PRICE	NO-DATA	NO-DATA	NO-DATA	NO-DATA	NO-DATA	NO-DATA	NO-DATA	NO-DATA	NO-DATA	NO-DATA
RACINE	86.61	83.00	80.42	82.33	86.19	86.85	87.60	84.20	83.89	NO-DATA
RICHLAND	83.86	87.11	85.97	82.95	86.91	85.96	87.69	87.25	87.46	88.23
ROCK	NO-DATA	NO-DATA	NO-DATA	NO-DATA	NO-DATA	NO-DATA	NO-DATA	NO-DATA	NO-DATA	NO-DATA
RUSK	83.61	84.27	85.53	84.43	91.80	92.10	89.22	94.48	90.56	90.18
ST. CROIX	NO-DATA	NO-DATA	NO-DATA	NO-DATA	NO-DATA	NO-DATA	NO-DATA	NO-DATA	NO-DATA	NO-DATA
SAUK	83.55	86.06	87.77	85.25	89.40	90.21	84.93	87.65	88.95	90.19
SAWYER	NO-DATA	NO-DATA	NO-DATA	NO-DATA	NO-DATA	NO-DATA	NO-DATA	NO-DATA	NO-DATA	NO-DATA
SHAWANO	NO-DATA	NO-DATA	NO-DATA	NO-DATA	NO-DATA	NO-DATA	NO-DATA	NO-DATA	NO-DATA	NO-DATA
SHEBOYGAN	NO-DATA	NO-DATA	NO-DATA	NO-DATA	NO-DATA	NO-DATA	NO-DATA	NO-DATA	NO-DATA	NO-DATA
TAYLOR	89.55	89.56	90.32	89.15	88.13	88.37	91.37	91.19	90.44	91.01
TREMPEALEAU	NO-DATA	NO-DATA	NO-DATA	NO-DATA	NO-DATA	NO-DATA	NO-DATA	NO-DATA	NO-DATA	NO-DATA
VERNON	83.77	79.92	87.11	85.46	89.47	87.86	89.05	90.66	86.20	85.08
VILAS	NO-DATA	NO-DATA	NO-DATA	NO-DATA	NO-DATA	NO-DATA	NO-DATA	NO-DATA	NO-DATA	NO-DATA
WALWORTH	88.91	86.04	87.53	85.46	85.34	90.34	89.53	88.07	90.51	90.15
WASHBURN	NO-DATA	NO-DATA	NO-DATA	NO-DATA	NO-DATA	NO-DATA	NO-DATA	NO-DATA	NO-DATA	NO-DATA
WASHINGTON	NO-DATA	NO-DATA	NO-DATA	NO-DATA	NO-DATA	NO-DATA	NO-DATA	NO-DATA	NO-DATA	NO-DATA
WAUKESHA	82.80	83.37	86.45	84.85	87.08	86.76	86.52	86.23	85.81	86.45
WAUPACA	80.27	83.67	82.52	81.67	84.37	86.85	79.47	86.16	85.20	85.42
WAUSHARA	NO-DATA	NO-DATA	NO-DATA	NO-DATA	NO-DATA	NO-DATA	NO-DATA	NO-DATA	NO-DATA	NO-DATA
WINNEBAGO	NO-DATA	NO-DATA	NO-DATA	NO-DATA	NO-DATA	NO-DATA	NO-DATA	NO-DATA	NO-DATA	NO-DATA
WOOD	NO-DATA	NO-DATA	NO-DATA	NO-DATA	NO-DATA	NO-DATA	NO-DATA	NO-DATA	NO-DATA	NO-DATA
STATE TOTAL	85.15	85.75	87.28	86.82	85.00	87.78	87.01	87.21	86.16	86.42

NOTE DATA FOR BRANCH OFFICES INCLUDED WITH THE MAIN OFFICE LOCATION.

SOURCE ANNUAL REPORT OF THE CONDITION OF WISCONSIN SAVINGS AND LOAN ASSOCIATION
WISCONSIN OFFICE OF COMMISSIONER OF SAVINGS AND LOAN

RATIO OF TOTAL SAVINGS ACCOUNTS TO TOTAL ASSETS
OF FEDERAL CHARTERED SAVINGS AND LOAN ASSOCIATIONS
IN WISCONSIN, AS OF DECEMBER 31ST : 1967 THRU 1976

COUNTY	1967	1968	1969	1970	1971	1972	1973	1974	1975	1976
ADAMS	NO-DATA	NO-DATA	NO-DATA	NO-DATA	NO-DATA	NO-DATA	NO-DATA	NO-DATA	NO-DATA	NO-DATA
ASHLAND	NO-DATA	NO-DATA	NO-DATA	NO-DATA	NO-DATA	NO-DATA	NO-DATA	NO-DATA	NO-DATA	NO-DATA
BARRON	90.72	89.48	89.88	86.44	87.81	87.63	88.22	89.35	88.00	89.63
BAYFIELD	NO-DATA	NO-DATA	NO-DATA	NO-DATA	NO-DATA	NO-DATA	NO-DATA	NO-DATA	NO-DATA	NO-DATA
BROWN	89.64	89.80	88.32	89.28	89.06	87.52	90.32	90.39	90.18	90.27
BUFFALO	NO-DATA	NO-DATA	NO-DATA	NO-DATA	NO-DATA	NO-DATA	NO-DATA	NO-DATA	NO-DATA	NO-DATA
BURNETT	NO-DATA	NO-DATA	NO-DATA	NO-DATA	NO-DATA	NO-DATA	NO-DATA	NO-DATA	NO-DATA	NO-DATA
CALUMET	NO-DATA	NO-DATA	NO-DATA	NO-DATA	NO-DATA	NO-DATA	NO-DATA	NO-DATA	NO-DATA	NO-DATA
CHIPPEWA	NO-DATA	NO-DATA	NO-DATA	NO-DATA	NO-DATA	NO-DATA	NO-DATA	NO-DATA	NO-DATA	NO-DATA
CLARK	NO-DATA	NO-DATA	NO-DATA	NO-DATA	NO-DATA	NO-DATA	NO-DATA	NO-DATA	NO-DATA	NO-DATA
COLUMBIA	88.23	85.75	85.72	86.91	82.55	87.25	89.47	90.80	88.55	90.09
CRAWFORD	88.72	90.22	90.99	86.47	86.00	87.84	89.06	88.64	89.28	89.17
DANE	88.52	87.11	86.00	85.23	75.86	76.00	76.85	76.25	77.72	81.42
DODGE	NO-DATA	NO-DATA	NO-DATA	NO-DATA	NO-DATA	NO-DATA	NO-DATA	NO-DATA	NO-DATA	NO-DATA
DOOR	NO-DATA	NO-DATA	NO-DATA	NO-DATA	NO-DATA	NO-DATA	NO-DATA	NO-DATA	NO-DATA	NO-DATA
DOUGLAS	NO-DATA	NO-DATA	NO-DATA	NO-DATA	NO-DATA	NO-DATA	NO-DATA	NO-DATA	NO-DATA	NO-DATA
DUNN	NO-DATA	NO-DATA	NO-DATA	NO-DATA	NO-DATA	NO-DATA	NO-DATA	NO-DATA	NO-DATA	NO-DATA
EAU CLAIRE	88.13	87.86	84.21	87.96	87.64	88.62	84.25	85.64	88.90	88.31
FLORENCE	NO-DATA	NO-DATA	NO-DATA	NO-DATA	NO-DATA	NO-DATA	NO-DATA	NO-DATA	NO-DATA	NO-DATA
FOND DU LAC	89.29	90.19	87.53	88.88	89.80	88.44	90.65	90.06	91.55	86.81
FOREST	NO-DATA	NO-DATA	NO-DATA	NO-DATA	NO-DATA	NO-DATA	NO-DATA	NO-DATA	NO-DATA	NO-DATA
GRANT	NO-DATA	NO-DATA	NO-DATA	NO-DATA	102.48	100.94	98.68	96.60	98.02	98.56
GREEN	NO-DATA	NO-DATA	NO-DATA	NO-DATA	NO-DATA	NO-DATA	NO-DATA	NO-DATA	NO-DATA	NO-DATA
GREEN LAKE	NO-DATA	NO-DATA	NO-DATA	NO-DATA	NO-DATA	NO-DATA	NO-DATA	NO-DATA	NO-DATA	NO-DATA
IOWA	NO-DATA	NO-DATA	NO-DATA	NO-DATA	NO-DATA	NO-DATA	NO-DATA	NO-DATA	NO-DATA	NO-DATA
IRON	NO-DATA	NO-DATA	NO-DATA	NO-DATA	NO-DATA	NO-DATA	NO-DATA	NO-DATA	NO-DATA	NO-DATA
JACKSON	90.25	88.89	87.55	84.21	81.61	80.32	79.36	79.20	78.84	NO-DATA
JEFFERSON	NO-DATA	NO-DATA	NO-DATA	NO-DATA	NO-DATA	NO-DATA	NO-DATA	NO-DATA	NO-DATA	NO-DATA
JUNEAU	NO-DATA	NO-DATA	NO-DATA	NO-DATA	NO-DATA	NO-DATA	NO-DATA	NO-DATA	NO-DATA	NO-DATA
KENOSHA	NO-DATA	NO-DATA	NO-DATA	NO-DATA	NO-DATA	NO-DATA	NO-DATA	NO-DATA	NO-DATA	NO-DATA
KEWAUNEE	NO-DATA	NO-DATA	NO-DATA	NO-DATA	NO-DATA	NO-DATA	NO-DATA	NO-DATA	NO-DATA	NO-DATA
LA CROSSE	89.40	87.84	85.75	86.36	85.88	85.52	86.05	83.73	86.24	87.58
LAFAYETTE	NO-DATA	NO-DATA	NO-DATA	NO-DATA	NO-DATA	NO-DATA	NO-DATA	NO-DATA	NO-DATA	NO-DATA
LANGLADE	90.43	87.07	84.28	82.82	75.95	NO-DATA	NO-DATA	NO-DATA	NO-DATA	NO-DATA
LINCOLN	86.48	87.16	86.96	87.44	88.86	88.31	88.98	88.30	89.15	86.77
MANITOWOC	NO-DATA	NO-DATA	NO-DATA	NO-DATA	NO-DATA	NO-DATA	NO-DATA	NO-DATA	NO-DATA	NO-DATA
MARATHON	NO-DATA	NO-DATA	NO-DATA	NO-DATA	NO-DATA	NO-DATA	NO-DATA	NO-DATA	NO-DATA	NO-DATA
MARINETTE	NO-DATA	NO-DATA	NO-DATA	NO-DATA	NO-DATA	NO-DATA	NO-DATA	NO-DATA	NO-DATA	NO-DATA
MARQUETTE	NO-DATA	NO-DATA	NO-DATA	NO-DATA	NO-DATA	NO-DATA	NO-DATA	NO-DATA	NO-DATA	NO-DATA
MENOMINEE	NO-DATA	NO-DATA	NO-DATA	NO-DATA	NO-DATA	NO-DATA	NO-DATA	NO-DATA	NO-DATA	NO-DATA
MILWAUKEE	82.49	84.50	81.16	79.83	82.80	80.16	78.35	76.61	80.01	83.35
MONROE	82.06	83.27	82.41	78.93	82.39	85.97	85.21	87.93	88.15	86.16
OCONTO	NO-DATA	NO-DATA	NO-DATA	NO-DATA	NO-DATA	NO-DATA	NO-DATA	NO-DATA	NO-DATA	NO-DATA
ONEIDA	NO-DATA	NO-DATA	NO-DATA	NO-DATA	NO-DATA	NO-DATA	NO-DATA	NO-DATA	NO-DATA	NO-DATA
OUTAGAMIE	NO-DATA	NO-DATA	NO-DATA	NO-DATA	NO-DATA	NO-DATA	NO-DATA	NO-DATA	NO-DATA	NO-DATA
OZAUKEE	NO-DATA	NO-DATA	NO-DATA	NO-DATA	NO-DATA	NO-DATA	NO-DATA	NO-DATA	NO-DATA	NO-DATA
PEPIN	88.99	87.59	87.85	87.28	83.35	86.86	84.51	87.39	86.67	82.86
PIERCE	89.97	81.48	82.21	82.83	79.61	75.65	79.78	80.57	83.42	83.38
POLK	87.65	89.72	89.71	89.95	85.79	88.95	87.71	92.15	92.75	89.47
PORTAGE	90.01	93.70	92.29	90.41	83.45	74.66	NO-DATA	NO-DATA	NO-DATA	NO-DATA
PRICE	NO-DATA	NO-DATA	NO-DATA	NO-DATA	NO-DATA	NO-DATA	NO-DATA	NO-DATA	NO-DATA	NO-DATA
RACINE	87.19	88.22	87.58	87.93	76.28	76.07	77.54	80.56	83.50	NO-DATA
RICHLAND	91.10	85.76	87.34	86.04	85.82	86.46	89.04	90.49	91.58	90.10
ROCK	NO-DATA	NO-DATA	NO-DATA	NO-DATA	NO-DATA	NO-DATA	NO-DATA	NO-DATA	NO-DATA	NO-DATA
RUSK	84.89	87.86	86.31	86.90	85.84	76.88	77.46	76.72	81.03	84.78
ST. CROIX	NO-DATA	NO-DATA	NO-DATA	NO-DATA	NO-DATA	NO-DATA	NO-DATA	NO-DATA	NO-DATA	NO-DATA
SAUK	85.67	87.37	86.75	86.81	87.88	87.95	89.68	89.70	87.17	88.20
SAWYER	NO-DATA	NO-DATA	NO-DATA	NO-DATA	NO-DATA	NO-DATA	NO-DATA	NO-DATA	NO-DATA	NO-DATA
SHAWANO	NO-DATA	NO-DATA	NO-DATA	NO-DATA	NO-DATA	NO-DATA	NO-DATA	NO-DATA	NO-DATA	NO-DATA
SHEBOYGAN	NO-DATA	NO-DATA	NO-DATA	NO-DATA	NO-DATA	NO-DATA	NO-DATA	NO-DATA	NO-DATA	NO-DATA
TAYLOR	88.21	87.07	87.35	86.66	87.46	86.50	85.98	87.70	87.02	86.25
TREMPEALEAU	NO-DATA	NO-DATA	NO-DATA	NO-DATA	NO-DATA	NO-DATA	NO-DATA	NO-DATA	NO-DATA	NO-DATA
VERNON	92.76	92.63	92.91	93.09	90.11	92.60	89.22	90.89	90.21	91.62
VILAS	NO-DATA	NO-DATA	NO-DATA	NO-DATA	NO-DATA	NO-DATA	NO-DATA	NO-DATA	NO-DATA	NO-DATA
WALWORTH	91.32	91.74	89.85	88.93	91.89	81.14	76.69	80.51	81.25	87.35
WASHBURN	NO-DATA	NO-DATA	NO-DATA	NO-DATA	NO-DATA	NO-DATA	NO-DATA	NO-DATA	NO-DATA	NO-DATA
WASHINGTON	NO-DATA	NO-DATA	NO-DATA	NO-DATA	NO-DATA	NO-DATA	NO-DATA	NO-DATA	NO-DATA	NO-DATA
WAUKESHA	91.53	88.35	88.59	88.87	87.37	86.79	86.38	86.32	87.61	86.69
WAUPACA	90.01	90.02	90.18	89.33	89.13	89.89	89.65	91.64	88.08	91.54
WAUSHARA	NO-DATA	NO-DATA	NO-DATA	NO-DATA	NO-DATA	NO-DATA	NO-DATA	NO-DATA	NO-DATA	NO-DATA
WINNEBAGO	NO-DATA	NO-DATA	NO-DATA	NO-DATA	NO-DATA	NO-DATA	NO-DATA	NO-DATA	NO-DATA	NO-DATA
WOOD	NO-DATA	NO-DATA	NO-DATA	NO-DATA	NO-DATA	NO-DATA	NO-DATA	NO-DATA	NO-DATA	NO-DATA
STATE TOTAL	86.54	85.65	82.99	82.70	83.56	82.06	81.42	80.76	81.24	85.05

NOTE: DATA FOR BRANCH OFFICES INCLUDED WITH THE MAIN OFFICE LOCATION

SOURCE: ANNUAL REPORT OF THE CONDITION OF WISCONSIN SAVINGS AND LOAN ASSOCIATIONS
WISCONSIN OFFICE OF COMMISSIONER OF SAVINGS AND LOAN

FIGURE B-5

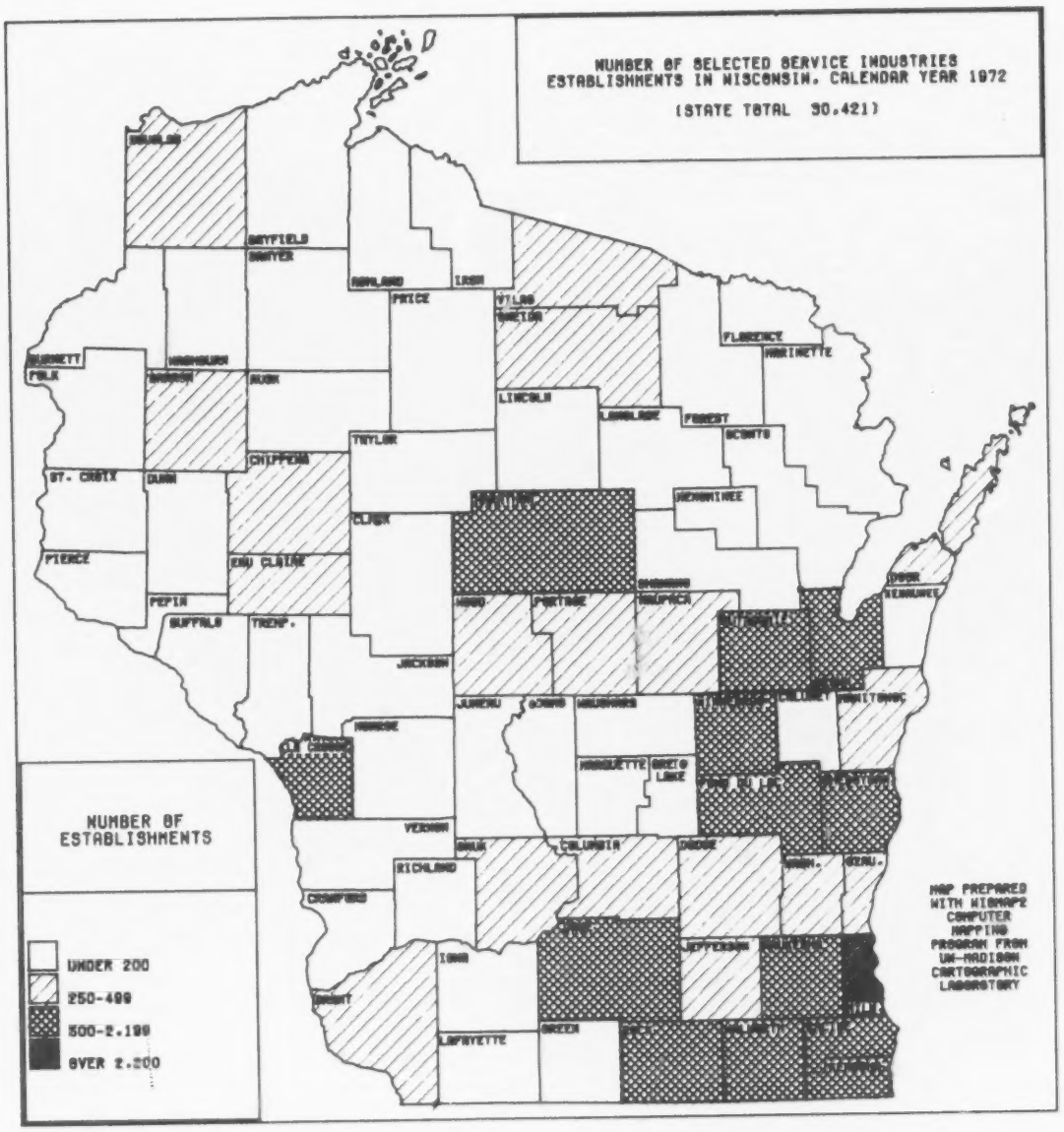
NUMBER OF SELECTED SERVICE INDUSTRIES
ESTABLISHMENTS IN WISCONSIN, CALENDAR YEAR 1972
(STATE TOTAL 30,421)
NUMBER OF
ESTABLISHMENTS
UNDER 200
250-499
500-2,199
OVER 2,200
MAP PREPARED
WITH WISMAPZ
COMPUTER
MAPPING
PROGRAM FROM
UW-MADISON
CARTOGRAPHIC
LABORATORY

TABLE B-28

TOTAL NUMBER OF SELECTED SERVICE INDUSTRIES ESTABLISHMENTS
IN WISCONSIN, CALENDAR YEARS 1958, 1963, 1967 AND 1972

COUNTY	1958	1963	1967	1972	% CHANGE 1972/1958	% CHANGE 1972/1967
ADAMS	59	48	40	63	6.78	57.50
ASHLAND	125	108	115	128	2.40	11.30
BARRON	259	254	245	306	18.15	24.90
BAYFIELD	114	116	82	107	-6.14	30.49
BROWN	519	608	659	958	84.59	45.37
BUFFALO	72	73	62	79	9.72	27.42
BURNETT	124	126	90	96	-22.58	6.67
CALUMET	95	92	104	164	72.63	57.69
CHIPPEWA	227	232	244	317	39.65	29.92
CLARK	132	185	168	169	28.03	0.60
COLUMBIA	292	350	350	419	43.49	19.71
CRAWFORD	92	97	115	104	13.04	-9.57
DANE	1,018	1,189	1,364	2,184	114.54	60.12
DODGE	287	296	321	360	25.44	12.15
DOOR	182	230	204	292	60.44	43.14
DOUGLAS	211	239	235	275	30.33	17.02
DUNN	117	131	136	163	39.32	19.85
EAU CLAIRE	279	281	340	389	39.43	14.41
FLORENCE	19	19	17	19	0.00	11.76
FOND DU LAC	369	358	397	552	49.59	39.04
FOREST	73	78	67	79	8.22	17.91
GRANT	214	241	266	312	45.79	17.29
GREEN	135	176	156	207	53.33	32.69
GREEN LAKE	117	123	149	165	41.03	10.74
IOWA	87	92	94	126	44.83	34.04
IRON	78	73	69	80	2.56	15.94
JACKSON	71	79	87	89	25.35	2.30
JEFFERSON	296	278	312	441	48.99	41.35
JUNEAU	102	111	112	141	38.24	25.89
KENOSHA	396	448	466	601	51.77	28.97
KEWAUKEE	79	100	94	121	53.16	28.72
LA CROSSE	415	413	467	561	35.18	20.13
LAFAYETTE	73	86	88	108	47.95	22.73
LANGLADE	116	119	111	121	4.31	9.01
LINCOLN	127	179	157	193	51.97	22.93
MANITOWOC	345	348	409	446	29.28	9.05
MARATHON	366	375	418	557	52.19	33.25
MARINETTE	201	209	193	244	21.39	26.42
MARQUETTE	67	127	71	98	46.27	38.03
MENOMINEE	NO-DATA	2	4	4	NO-DATA	0.00
MILWAUKEE	4,708	4,921	5,177	7,146	51.78	38.03
MONROE	136	147	166	196	44.12	18.07
OCONTO	131	137	123	162	23.66	31.71
ONEIDA	384	412	361	388	1.04	7.48
OUTAGAMIE	361	482	556	695	92.52	25.00
OZAUKEE	158	193	232	357	125.95	53.88
PEPIN	34	32	37	47	38.24	27.03
PIERCE	109	119	120	156	43.12	30.00
POLK	115	167	181	224	94.78	23.76
PORTAGE	156	185	197	252	61.54	27.92
PRICE	105	108	108	135	28.57	25.00
RACINE	669	674	751	1,026	53.36	36.62
RICHLAND	87	91	89	109	25.29	22.47
ROCK	535	526	621	850	58.88	36.88
RUSK	60	83	81	87	45.00	7.41
ST. CROIx	115	145	146	215	86.96	47.26
SAUK	268	281	261	400	49.25	53.26
SAWYER	272	220	189	247	-9.19	30.69
SHAWANO	187	180	191	203	8.56	6.28
SHEBOYGAN	438	452	506	586	33.79	15.81
TAYLOR	51	74	63	90	76.47	42.86
TREMPEALEAU	101	136	155	181	79.21	16.77
VERNON	107	123	145	137	28.04	-5.52
VILAS	433	524	344	397	-8.31	15.41
WALWORTH	372	392	437	575	54.57	31.58
WASHBURN	129	201	170	186	44.19	9.41
WASHINGTON	213	236	286	411	92.96	43.71
WAUKESHA	581	794	996	1,506	159.21	51.20
WAUPACA	237	247	265	303	27.85	14.34
WAUSHARA	78	95	94	118	51.28	25.53
WINNEBAGO	505	549	643	778	54.06	21.00
WOOD	239	306	327	420	75.73	28.44
STATE TOTAL	20,024	21,921	23,096	30,421	51.92	31.72

SOURCE: WISCONSIN CENSUS OF SELECTED SERVICE INDUSTRIES, U.S. DEPARTMENT OF COMMERCE, U.S. BUREAU OF THE CENSUS

FIGURE B-6

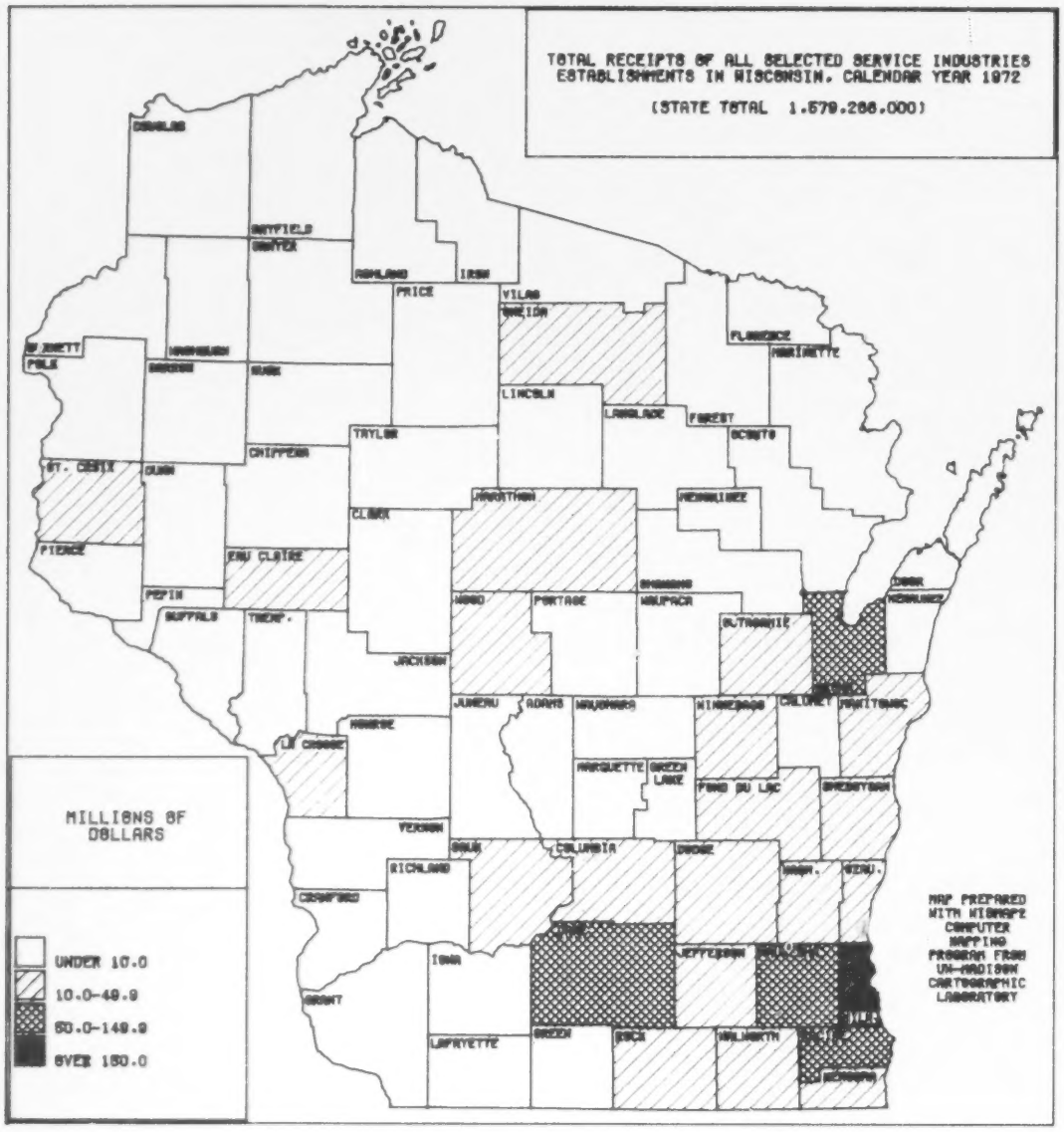

BEST COPY AVAILABLE

TOTAL RECEIPTS OF ALL SELECTED SERVICE INDUSTRIES ESTABLISHMENTS
IN WISCONSIN, CALENDAR YEARS 1958, 1963, 1967 AND 1972

COUNTY	(THOUSANDS OF DOLLARS) 1958	1963	1967	1972	% CHANGE 1972/1958	% CHANGE 1972/1967
ADAMS	662	796	923	1,220	84.29	32.18
ASHLAND	1,259	1,387	1,806	3,132	148.77	73.42
BARRON	3,449	3,611	3,709	6,842	98.38	84.47
BAYFIELD	902	1,518	1,223	2,360	161.64	92.97
BROWN	16,470	23,960	30,870	61,673	274.46	99.78
BUFFALO	607	694	890	1,260	107.58	41.57
BURNETT	977	990	899	1,182	20.98	31.48
CALUMET	1,834	1,901	1,976	7,112	287.79	259.92
CHIPPEWA	9,298	3,389	4,127	7,161	-22.98	73.52
CLARK	1,707	2,324	2,293	5,618	229.12	145.01
COLUMBIA	3,643	5,321	8,271	11,491	215.43	38.93
CRAWFORD	1,092	1,736	1,813	2,836	159.71	56.43
DANE	34,570	44,529	58,381	141,091	308.13	141.67
DODGE	4,045	4,625	6,226	10,643	163.11	70.94
DOOR	2,955	3,884	4,523	8,511	188.02	88.17
DOUGLAS	4,059	4,780	5,658	8,795	116.68	55.44
DUNN	1,773	2,054	2,428	5,149	190.41	112.07
EAU CLAIRE	6,118	7,707	11,480	22,043	260.30	92.01
FLORENCE	211	189	NO-DATA	236	11.85	NO-DATA
FOND DU LAC	6,679	8,755	13,201	21,922	228.22	66.06
FOREST	576	NO-DATA	623	1,379	139.41	121.35
GRANT	2,631	3,774	4,591	7,189	173.24	56.59
GREEN	2,193	2,148	2,894	7,032	220.66	146.99
GREEN LAKE	1,778	2,238	2,240	3,900	119.35	74.11
IOWA	1,086	1,151	1,413	3,294	203.31	133.12
IRON	825	665	787	1,869	126.55	137.48
JACKSON	737	1,148	1,142	2,723	241.66	138.44
JEFFERSON	4,546	4,977	6,739	13,554	198.15	101.13
JUNEAU	1,324	1,686	2,377	4,486	237.55	88.73
KENOSHA	9,868	11,939	13,281	25,040	153.75	88.40
KEWAUNEE	825	1,208	1,465	2,596	214.67	77.20
LA CROSSE	10,423	14,417	17,012	33,420	220.64	96.45
LAFAYETTE	775	989	1,122	2,156	178.19	92.16
LANGLADE	1,756	1,737	2,111	3,799	116.34	79.96
LINCOLN	1,711	2,319	2,352	4,841	183.05	105.87
MANITOWOC	5,729	6,206	9,211	16,335	185.13	77.34
MARATHON	5,786	7,889	11,557	22,586	290.36	95.43
MARINETTE	3,041	3,541	4,244	8,663	181.59	101.77
MARQUETTE	752	966	986	1,557	120.35	82.89
MENOMINEE	NO-DATA	NO-DATA	NO-DATA	18	NO-DATA	NO-DATA
MILWAUKEE	209,324	264,546	347,926	622,148	197.21	78.81
MONROE	1,970	2,706	3,374	6,506	246.50	102.91
OCONTO	1,728	1,643	1,647	3,889	216.69	136.13
ONEIDA	4,834	5,363	5,859	12,046	149.16	105.60
OUTAGAMIE	9,312	15,403	21,030	39,350	322.52	87.11
OZAUKEE	2,457	3,143	5,712	11,574	371.06	102.63
PEPIN	353	439	528	735	108.22	39.20
PIERCE	1,347	1,848	2,087	4,707	175.20	77.50
POLK	1,543	2,321	2,610	5,283	242.64	102.52
PORTAGE	3,145	3,904	5,862	9,115	189.81	55.49
PRICE	611	1,245	1,508	2,956	151.59	51.06
RACINE	16,115	19,759	27,232	49,959	210.02	83.46
RICHLAND	1,069	1,249	1,810	3,000	180.64	65.75
ROCK	10,209	13,118	18,033	33,892	231.88	87.94
RUSK	758	832	1,146	1,794	136.68	56.54
ST. CROIX	1,525	2,257	3,962	10,291	574.82	159.74
SAUK	4,848	5,669	7,545	15,776	225.41	109.09
SAWYER	2,364	2,462	2,577	4,227	78.81	64.03
SHAWANO	2,332	2,675	3,281	5,309	127.66	61.81
SHEBOYGAN	8,302	10,717	14,624	25,842	211.27	76.71
TAYLOR	548	1,002	947	2,119	259.85	123.81
TREMPEALEAU	1,052	1,538	1,876	3,999	280.17	113.17
VERNON	1,198	1,287	1,598	2,987	149.33	86.94
VILAS	4,949	6,291	6,225	9,620	94.38	54.54
WALWORTH	8,311	12,323	19,224	44,090	430.63	129.34
WASHBURN	1,057	1,941	2,062	3,418	225.26	65.76
WASHINGTON	3,267	4,289	5,724	13,543	314.52	136.60
WAUKESHA	14,656	21,235	33,858	71,581	388.41	111.41
WAUPACA	3,438	4,164	6,318	8,028	133.51	27.07
WAUSHARA	949	1,393	1,598	3,222	239.52	101.63
WINNEBAGO	11,992	28,996	23,111	38,371	219.97	66.03
WOOD	5,231	6,344	7,980	14,502	177.24	81.72
STATE AT LARGE	0	631	156	0	NO-DATA	-100.00
STATE TOTAL	499,581	645,501	835,739	1,579,266	216.04	88.97

SOURCE: WISCONSIN CENSUS OF SELECTED SERVICE INDUSTRIES, U.S. DEPARTMENT OF COMMERCE, BUREAU OF THE CENSUS

TABLE B-30

TOTAL NUMBER OF SELECTED SERVICE INDUSTRIES ESTABLISHMENTS WITH PAYROLLS
IN WISCONSIN, CALENDAR YEARS 1958, 1963, 1967 AND 1972

COUNTY	1958	1963	1967	1972	% CHANGE 1972/1958	% CHANGE 1972/1967
ADAMS	15	24	15	24	60 00	60 00
ASHLAND	53	40	41	42	-20 75	2 44
BARRON	99	100	103	114	15 15	10 68
BAYFIELD	28	34	30	27	-3 57	-10 00
BROWN	269	330	356	473	75 84	32 87
BUFFALO	24	33	27	28	16 67	3 70
BURNETT	42	38	28	23	-45 24	-17 86
CALUMET	41	46	37	64	56 10	72 97
CHIPPEWA	95	88	87	117	23 16	34 48
CLARK	48	69	58	62	29 17	6 90
COLUMBIA	116	148	158	165	42 24	4 43
CRAWFORD	36	49	36	43	19 44	19 44
DANE	534	671	652	990	85 39	51 84
DODGE	107	132	123	156	45 79	26 83
DOOR	92	104	104	137	48 91	31 73
DOUGLAS	91	117	108	114	25 27	5 56
DUNN	57	59	59	69	21 05	16 95
EAU CLAIRE	143	157	163	179	25 17	9 82
FLORENCE	5	5	3	6	20 00	100 00
FOND DU LAC	161	174	170	210	30 43	23 53
FOREST	23	22	18	19	-17 39	5 56
GRANT	82	101	99	110	34 15	11 11
GREEN	59	66	64	78	32 20	21 88
GREEN LAKE	45	51	48	60	33 33	25 00
IOWA	29	30	30	43	48 28	43 33
IRON	24	21	18	18	-25 00	0 00
JACKSON	27	33	31	39	44 44	25 81
JEFFERSON	124	134	140	181	45 97	29 29
JUNEAU	40	45	41	50	25 00	21 95
KENOSHA	210	216	228	273	30 00	19 74
KEWAUKEE	33	34	33	47	42 42	42 42
LA CROSSE	197	211	217	277	40 61	27 65
LAFAYETTE	19	24	29	38	100 00	31 03
LANGLADE	52	57	48	56	7 69	16 67
LINCOLN	49	57	59	72	46 94	22 03
MANITOWOC	143	154	172	199	39 16	15 70
MARATHON	152	199	195	257	69 08	31 79
MARINETTE	77	79	74	96	24 68	29 73
MARQUETTE	23	39	25	33	43 48	32 00
MENOMINEE	NO-DATA	0	1	0	NO-DATA	-100 00
MILWAUKEE	2,546	2,827	2,788	3,604	41 56	29 27
MONROE	68	73	66	81	19 12	22 73
OCONTO	37	39	38	56	51 35	47 37
ONEIDA	122	136	146	145	18 85	-0 68
OUTAGAMIE	179	230	241	341	90 50	41 49
OZAUKEE	58	81	95	139	139 66	46 32
PEPIN	10	16	13	14	40 00	7 69
PIERCE	33	41	44	65	96 97	47 73
POLK	47	61	57	74	57 45	29 82
PORTAGE	80	83	91	114	42 50	25 27
PRICE	31	34	35	50	61 29	42 86
RACINE	305	334	346	472	54 75	36 42
RICHLAND	29	33	36	44	51 72	22 22
ROCK	251	270	278	367	46 22	32 01
RUSK	24	33	32	31	29 17	-3 13
ST CROIX	43	53	53	80	86 05	50 94
SAUK	116	129	112	178	53 45	58 93
SAWYER	74	80	84	104	40 54	23 81
SHAWANO	55	70	65	75	36 36	15 38
SHEBOYGAN	186	214	218	247	32 80	13 30
TAYLOR	19	32	22	32	68 42	45 45
TREMPEALEAU	35	54	51	70	100 00	37 25
VERNON	47	43	43	47	0 00	9 30
VILAS	155	170	141	145	-6 45	2 84
WALWORTH	162	196	213	270	66 67	26 76
WASHBURN	39	47	51	58	48 72	13 73
WASHINGTON	81	110	115	160	97 53	39 13
WAUKESHA	277	386	426	643	132 13	50 94
WAUPACA	105	107	112	126	20 00	12 50
WAUSHARA	30	43	35	48	60 00	37 14
WINNEBAGO	231	299	292	359	55 41	22 95
WOOD	115	156	145	170	47 83	17 24
STATE TOTAL	9,054	10,471	10,412	13,398	47 98	28 68

SOURCE: WISCONSIN CENSUS OF SELECTED SERVICE INDUSTRIES, U.S. DEPARTMENT OF COMMERCE, U.S. BUREAU OF THE CENSUS

TABLE B-31

TOTAL RECEIPTS OF SELECTED SERVICE INDUSTRIES ESTABLISHMENTS WITH PAYROLLS
IN WISCONSIN, CALENDAR YEARS 1958, 1963, 1967 AND 1972

COUNTY	(THOUSANDS OF DOLLARS) 1958	1963	1967	1972	% CHANGE 1972/1958	% CHANGE 1972/1967
ADAMS	298	570	699	877	194.30	25.46
ASHLAND	919	1,015	1,325	2,422	163.55	82.79
BARRON	2,447	2,641	2,733	5,015	104.94	83.50
BAYFIELD	502	962	844	1,751	248.80	107.46
BROWN	14,466	22,052	28,203	56,333	289.42	99.74
BUFFALO	347	470	596	707	103.75	18.62
BURNETT	549	564	496	493	-10.20	-0.60
CALUMET	1,446	1,547	1,151	6,029	316.94	423.81
CHIPPEWA	8,418	2,275	2,619	5,274	-37.35	101.37
CLARK	983	1,476	1,526	4,330	340.49	183.75
COLUMBIA	2,377	4,023	6,700	8,766	268.78	30.84
CRAWFORD	782	1,394	1,310	2,288	192.58	74.66
DANE	30,800	41,105	53,090	129,432	320.23	143.80
DODGE	2,739	3,645	4,441	8,512	210.77	91.67
DOOR	2,309	3,258	3,835	7,207	212.13	87.93
DOUGLAS	3,267	4,052	4,762	7,587	132.23	59.32
DUNN	1,299	1,630	1,839	4,277	229.25	132.57
EAU CLAIRE	5,384	6,915	9,746	19,925	270.08	104.44
FLORENCE	85	NO-DATA	NO-DATA	144	69.41	NO-DATA
FOND DU LAC	5,225	7,597	11,586	18,912	261.95	63.23
FOREST	344	NO-DATA	258	780	126.74	202.33
GRANT	1,593	2,528	3,197	5,331	234.65	66.75
GREEN	1,521	1,500	2,047	5,864	285.54	186.47
GREEN LAKE	1,314	1,810	1,423	2,789	112.25	95.99
IOWA	648	813	943	2,054	216.98	117.82
IRON	411	357	483	1,359	230.66	181.37
JACKSON	545	856	861	2,189	301.65	154.24
JEFFERSON	2,994	4,087	5,404	10,914	264.53	101.96
JUNEAU	857	1,174	1,886	3,445	301.98	82.66
KENOSHA	8,624	9,753	11,026	21,547	149.85	95.42
KEWAUKEE	549	758	1,001	1,910	247.91	90.81
LA CROSSE	8,977	13,113	15,124	30,882	244.01	104.19
LAFAYETTE	327	409	691	1,565	378.59	126.48
LANGLADE	1,282	1,343	1,545	3,167	147.04	104.98
LINCOLN	1,191	1,663	1,688	3,609	203.02	113.80
MANITOWOC	4,397	5,110	7,453	13,999	218.38	87.83
MARATHON	4,470	6,827	9,587	19,585	338.14	104.29
MARINETTE	2,143	2,557	3,303	6,360	196.78	92.55
MARQUETTE	420	1,012	591	954	127.14	61.42
MENOMINEE	NO-DATA	NO-DATA	NO-DATA	0	NO-DATA	NO-DATA
MILWAUKEE	195,052	250,656	327,306	582,750	198.77	78.04
MONROE	1,584	2,300	2,618	5,534	249.37	111.38
OCONTO	634	1,073	1,011	2,667	289.91	163.80
ONEIDA	3,540	3,871	4,499	9,714	174.41	115.91
OUTAGAMIE	8,260	13,667	18,448	35,209	326.26	90.86
OZAUKEE	1,741	2,311	4,391	9,222	429.70	110.02
PEPIN	203	343	341	459	126.11	34.60
PIERCE	815	1,292	1,556	2,908	256.81	86.89
POLK	1,017	1,515	1,850	3,922	285.64	112.00
PORTAGE	2,681	3,132	4,991	7,706	187.43	54.40
PRICE	481	773	1,094	1,554	223.08	42.05
RACINE	13,587	17,533	23,787	44,499	227.51	87.07
RICHLAND	683	1,011	1,486	2,450	258.71	64.87
ROCK	8,217	11,452	15,197	29,310	256.70	92.87
RUSK	460	566	857	1,248	171.30	45.62
ST. CROIX	1,079	1,693	2,924	8,763	712.14	199.69
SAUK	4,036	4,621	6,273	13,218	227.50	110.71
SAWYER	1,354	1,744	2,017	3,072	126.88	52.31
SHAWANO	1,286	1,875	2,168	4,197	226.36	93.59
SHEBOYGAN	6,554	8,689	12,580	22,947	250.12	82.41
TAYLOR	374	618	591	1,599	327.54	170.56
TREMPEALEAU	470	746	1,077	2,863	509.15	165.83
VERNON	830	801	857	2,113	154.58	146.56
VILAS	3,759	4,675	5,010	7,658	103.72	52.85
WALWORTH	6,535	10,491	17,276	40,509	519.88	134.48
WASHBURN	703	1,215	1,423	2,445	247.80	71.82
WASHINGTON	2,143	3,259	4,473	11,345	429.40	153.63
WAUKESHA	12,212	18,395	28,342	62,337	410.46	119.95
WAUPACA	2,416	3,308	5,275	6,402	164.98	21.36
WAUSHARA	635	1,145	1,240	2,336	267.87	88.39
WINNEBAGO	9,964	26,948	20,296	33,957	240.80	67.31
WOOD	4,451	5,316	6,126	12,154	173.06	98.40
STATE AT LARGE	0	452	82	0	NO-DATA	-100.00
STATE TOTAL	425,055	570,347	733,474	1,405,651	230.70	91.64

SOURCE: WISCONSIN CENSUS OF SELECTED SERVICE INDUSTRIES, U.S. DEPARTMENT OF COMMERCE, U.S. BUREAU OF THE CENSUS

TABLE B-32

TOTAL YEARLY PAYROLL OF SELECTED SERVICE INDUSTRIES ESTABLISHMENTS WITH PAYROLLS
IN WISCONSIN, CALENDAR YEARS 1958, 1963, 1967 AND 1972

COUNTY	(THOUSANDS OF DOLLARS) 1958	1963	1967	1972	% CHANGE 1972/1958	% CHANGE 1972/1967
ADAMS	75	120	165	224	198.67	35.76
ASHLAND	250	194	329	476	90.40	44.68
BARRON	580	740	723	1,369	136.03	89.35
BAYFIELD	114	191	216	405	255.26	87.50
BROWN	4,975	6,713	10,808	20,309	308.22	87.91
BUFFALO	81	106	142	195	140.74	37.32
BURNETT	130	124	105	82	-36.92	-21.90
CALUMET	298	319	310	1,445	384.90	366.13
CHIPPEWA	3,417	630	800	1,179	-65.50	47.38
CLARK	236	311	389	1,079	357.20	177.38
COLUMBIA	591	945	1,594	2,218	275.30	39.15
CRAWFORD	191	282	344	546	185.86	58.72
DANE	10,577	12,924	18,271	43,377	310.11	137.41
DODGE	762	918	1,251	2,065	171.00	65.07
DOOR	655	822	1,034	2,219	238.78	114.60
DOUGLAS	1,236	1,237	1,702	2,336	89.00	37.25
DUNN	334	380	520	1,120	235.33	115.38
EAU CLAIRE	1,812	2,136	3,188	6,656	267.33	108.78
FLORENCE	13	NO-DATA	NO-DATA	17	30.77	NO-DATA
FOND DU LAC	1,670	2,157	4,105	5,878	251.98	43.19
FOREST	80	NO-DATA	71	200	150.00	181.69
GRANT	380	543	809	1,261	231.84	55.87
GREEN	416	361	556	1,795	331.49	222.84
GREEN LAKE	379	461	494	624	64.64	26.32
IOWA	156	205	279	566	262.82	102.87
IRON	95	99	135	309	225.26	128.89
JACKSON	140	195	209	478	241.43	128.71
JEFFERSON	797	1,072	1,426	2,869	259.97	101.19
JUNEAU	226	263	438	922	307.96	110.50
KENOSHA	2,757	3,087	3,565	6,935	151.54	94.53
KEWAUKEE	127	158	275	491	286.61	78.55
LA CROSSE	2,751	3,557	4,292	9,135	232.06	112.84
LAFAYETTE	84	107	177	401	377.38	126.55
LANGLADE	344	442	501	741	115.41	47.90
LINCOLN	331	381	418	950	187.01	127.27
MANITOWOC	1,442	1,592	2,206	3,870	168.38	75.43
MARATHON	1,558	2,301	2,863	6,070	289.60	112.06
MARINETTE	580	609	907	1,806	211.38	99.12
MARQUETTE	98	191	129	195	98.98	51.16
MENOMINEE	NO-DATA	NO-DATA	NO-DATA	0	NO-DATA	NO-DATA
MILWAUKEE	65,460	79,753	107,201	200,542	206.36	87.07
MONROE	496	568	735	1,569	216.33	113.47
OCONTO	147	164	255	480	226.53	88.24
ONEIDA	980	1,063	1,241	3,141	220.51	153.10
OUTAGAMIE	2,699	3,081	4,853	10,403	285.44	114.36
OZAUKEE	491	550	1,300	3,005	512.02	131.15
PEPIN	47	64	65	140	197.87	115.38
PIERCE	264	410	423	709	168.56	67.61
POLK	235	323	468	700	197.87	49.57
PORTAGE	835	870	1,254	2,135	155.69	70.26
PRICE	127	177	292	366	188.19	25.34
RACINE	4,473	5,041	6,856	13,836	209.32	101.81
RICHLAND	193	284	400	624	223.32	56.00
ROCK	2,436	3,103	4,804	9,528	291.13	98.32
RUSK	120	128	210	247	105.83	17.62
ST. CROIX	293	388	823	1,993	580.20	142.16
SAUK	995	1,037	1,446	3,231	224.72	123.44
SAWYER	327	448	525	1,210	270.03	130.48
SHAWANO	319	438	608	1,190	273.04	95.72
SHEBOYGAN	1,938	2,321	3,482	7,496	286.74	115.25
TAYLOR	114	193	166	335	193.86	101.81
TREMPEALEAU	105	184	301	588	460.00	95.35
VERNON	208	209	270	547	162.98	102.59
VILAS	1,027	1,102	1,354	1,887	83.74	39.36
WALWORTH	2,015	3,146	5,424	11,725	481.84	116.17
WASHBURN	193	327	441	677	250.78	53.51
WASHINGTON	600	766	1,238	3,174	429.00	156.38
WAUKESHA	3,596	5,520	9,710	20,772	477.64	113.86
WAUPACA	640	828	1,229	2,246	250.94	82.75
WAUSHARA	165	255	274	508	207.88	85.40
WINNEBAGO	3,106	4,246	6,092	11,230	261.56	84.34
WOOD	1,271	1,480	1,800	3,732	193.63	107.33
STATE AT LARGE	0	100	28	0	NO-DATA	-100.00
STATE TOTAL	136,653	165,460	231,314	452,778	231.33	95.74

SOURCE: WISCONSIN CENSUS OF SELECTED SERVICE INDUSTRIES, U.S. DEPARTMENT OF COMMERCE, U.S. BUREAU OF THE CENSUS

RATIO OF NUMBER AND RECEIPTS OF SELECTED SERVICE INDUSTRIES ESTABLISHMENTS WITH PAYROLLS TO ALL SELECTED SERVICE INDUSTRIES ESTABLISHMENTS IN WISCONSIN, CALENDAR YEARS 1958, 1963, 1967 AND 1972

COUNTY	RATIO - NUMBER 1958	1963	1967	1972	RATIO - RECEIPTS 1958	1963	1967	1972
ADAMS	25.42	50.00	37.50	38.10	45.02	71.61	75.73	71.89
ASHLAND	42.40	37.04	35.65	32.81	72.99	73.18	73.37	77.33
BARRON	38.22	39.37	42.04	37.25	70.95	73.14	73.69	73.30
BAYFIELD	24.56	29.31	36.59	25.23	55.65	63.37	69.01	74.19
BROWN	51.83	54.28	54.02	49.37	87.83	92.04	91.36	91.34
BUFFALO	33.33	45.21	43.55	35.44	57.17	67.72	66.97	56.11
BURNETT	33.87	30.16	31.11	23.96	56.19	56.97	55.17	41.71
CALUMET	43.16	50.00	35.58	39.02	78.84	81.38	58.25	84.27
CHIPPEWA	41.85	37.93	35.66	36.91	90.54	67.13	63.46	73.65
CLARK	36.36	37.30	34.52	36.69	57.59	63.51	66.55	77.07
COLUMBIA	39.73	42.29	45.14	39.38	65.25	75.61	81.01	76.29
CRAWFORD	39.13	50.52	31.30	41.35	71.61	80.30	72.26	80.68
DANE	52.46	56.43	47.80	45.33	89.09	92.31	90.94	91.74
DODGE	37.28	44.59	38.32	43.33	67.71	78.81	71.33	79.98
DOOR	50.55	45.22	50.98	46.92	78.14	83.88	84.79	84.68
DOUGLAS	43.13	48.95	45.96	41.45	80.49	84.77	84.16	86.26
DUNN	48.72	45.04	43.38	42.33	73.27	79.36	75.74	83.06
EAU CLAIRE	51.25	55.87	47.94	46.02	88.00	89.72	84.90	90.39
FLORENCE	26.32	26.32	17.65	31.58	40.28	NO-DATA	NO-DATA	61.02
FOND DU LAC	43.63	48.60	42.82	38.04	78.23	86.77	87.77	86.27
FOREST	41.51	28.21	26.87	24.05	59.72	NO-DATA	41.41	56.56
GRANT	38.32	41.91	37.22	35.26	60.55	66.98	69.64	74.15
GREEN	43.70	37.50	41.03	37.68	69.36	69.83	71.72	83.39
GREEN LAKE	38.46	41.46	32.21	36.36	73.90	80.88	63.53	71.51
IOWA	33.33	32.61	31.91	34.13	59.67	70.63	66.74	62.36
IRON	30.77	28.77	26.09	22.50	49.82	53.68	61.37	72.71
JACKSON	38.03	41.77	35.63	43.82	68.38	74.56	75.39	80.39
JEFFERSON	41.89	48.20	44.87	41.04	65.86	82.12	80.19	80.52
JUNEAU	39.22	40.54	36.61	35.46	64.48	69.63	79.34	76.79
KENOSHA	53.03	48.21	48.93	45.42	87.39	81.69	82.96	86.05
KEWAUNEE	41.77	34.00	35.11	38.84	66.55	62.75	68.33	73.57
LA CROSSE	47.47	51.09	46.47	43.38	86.13	90.96	88.90	92.41
LAFAYETTE	26.03	27.91	32.95	35.19	42.19	41.35	61.59	72.59
LANGLADE	44.83	47.90	43.24	46.28	73.01	77.32	73.19	83.36
LINCOLN	38.58	31.84	37.58	37.31	69.61	71.71	71.62	74.52
MANITOWOC	41.45	44.25	42.05	44.62	76.75	82.34	80.91	85.70
MARATHON	41.53	53.07	46.65	46.14	77.26	86.54	82.95	86.71
MARINETTE	38.31	37.80	38.34	39.34	70.47	72.21	77.83	74.27
MARQUETTE	34.33	30.71	35.21	33.67	55.85	104.76	65.23	57.57
MENOMINEE	NO-DATA	0.00	25.00	0.00	NO-DATA	NO-DATA	NO-DATA	0.00
MILWAUKEE	54.08	57.45	53.85	50.43	93.18	94.73	94.07	93.67
MONROE	50.00	49.66	39.76	41.33	80.41	85.00	77.59	81.07
OCONTO	28.24	28.47	30.89	34.57	55.70	65.31	61.38	68.58
ONEIDA	31.77	33.01	40.44	37.37	73.23	72.18	76.79	80.64
OUTAGAMIE	49.58	47.72	43.35	49.06	88.70	88.73	87.72	89.48
OZAUKEE	36.71	41.97	40.95	38.94	70.86	73.53	76.87	79.68
PEPIN	29.41	50.00	35.14	29.79	57.51	78.13	64.58	62.45
PIERCE	30.28	34.45	36.67	41.67	60.50	69.91	74.56	78.45
POLK	40.87	36.53	31.49	33.04	65.91	71.43	70.88	74.18
PORTAGE	51.28	44.86	46.19	45.24	85.25	80.23	85.14	84.54
PRICE	29.52	31.48	32.41	37.04	52.80	62.09	72.55	67.80
RACINE	45.59	49.55	46.07	46.00	84.31	88.73	87.35	89.07
RICHLAND	33.33	36.26	40.45	40.37	63.89	80.94	82.10	81.67
ROCK	46.92	51.33	44.77	43.18	80.49	87.30	84.27	86.48
RUSK	40.00	39.76	39.51	35.63	60.69	68.03	74.78	69.57
ST. CROIX	37.39	36.55	36.30	37.21	70.75	75.01	73.80	84.15
SAUK	43.28	45.91	42.91	44.50	83.25	81.51	83.14	83.79
SAWYER	27.21	36.36	44.44	42.11	57.28	70.84	78.27	72.68
SHAWANO	29.41	38.89	34.03	36.95	55.15	70.09	66.08	79.05
SHEBOYGAN	42.47	47.35	43.08	42.15	78.94	81.08	86.02	88.80
TAYLOR	37.25	43.24	34.92	35.56	62.54	61.68	62.41	75.57
TREMPEALEAU	34.65	39.71	32.90	38.67	44.68	48.50	57.41	71.59
VERNON	43.93	34.96	29.66	34.31	69.28	62.24	53.63	70.74
VILAS	35.80	32.44	40.99	36.52	75.95	74.31	80.48	79.60
WALWORTH	43.55	50.00	48.74	46.96	78.63	86.54	89.87	91.87
WASHBURN	30.23	23.38	30.00	31.18	66.51	62.60	69.01	71.12
WASHINGTON	38.03	46.61	40.21	38.93	65.60	75.81	78.14	83.77
WAUKESHA	47.68	48.61	42.77	42.70	83.32	86.63	83.71	87.09
WAUPACA	44.30	43.32	42.26	41.58	70.27	79.44	83.49	79.75
WAUSHARA	38.46	45.26	37.23	40.68	66.91	82.20	77.60	72.50
WINNEBAGO	45.74	54.46	45.41	46.14	83.09	93.07	87.82	88.50
WOOD	48.12	50.98	44.34	40.48	85.09	83.80	77.06	83.81
STATE AT LARGE	NO-DATA	NO-DATA	NO-DATA	NO-DATA	NO-DATA	71.63	52.56	NO-DATA
STATE TOTAL	45.22	47.77	45.03	44.04	85.12	88.36	87.76	89.01

SOURCE: WISCONSIN CENSUS OF SELECTED SERVICE INDUSTRIES, U.S. DEPARTMENT OF COMMERCE, U.S. BUREAU OF THE CENSUS

FIGURE B-7

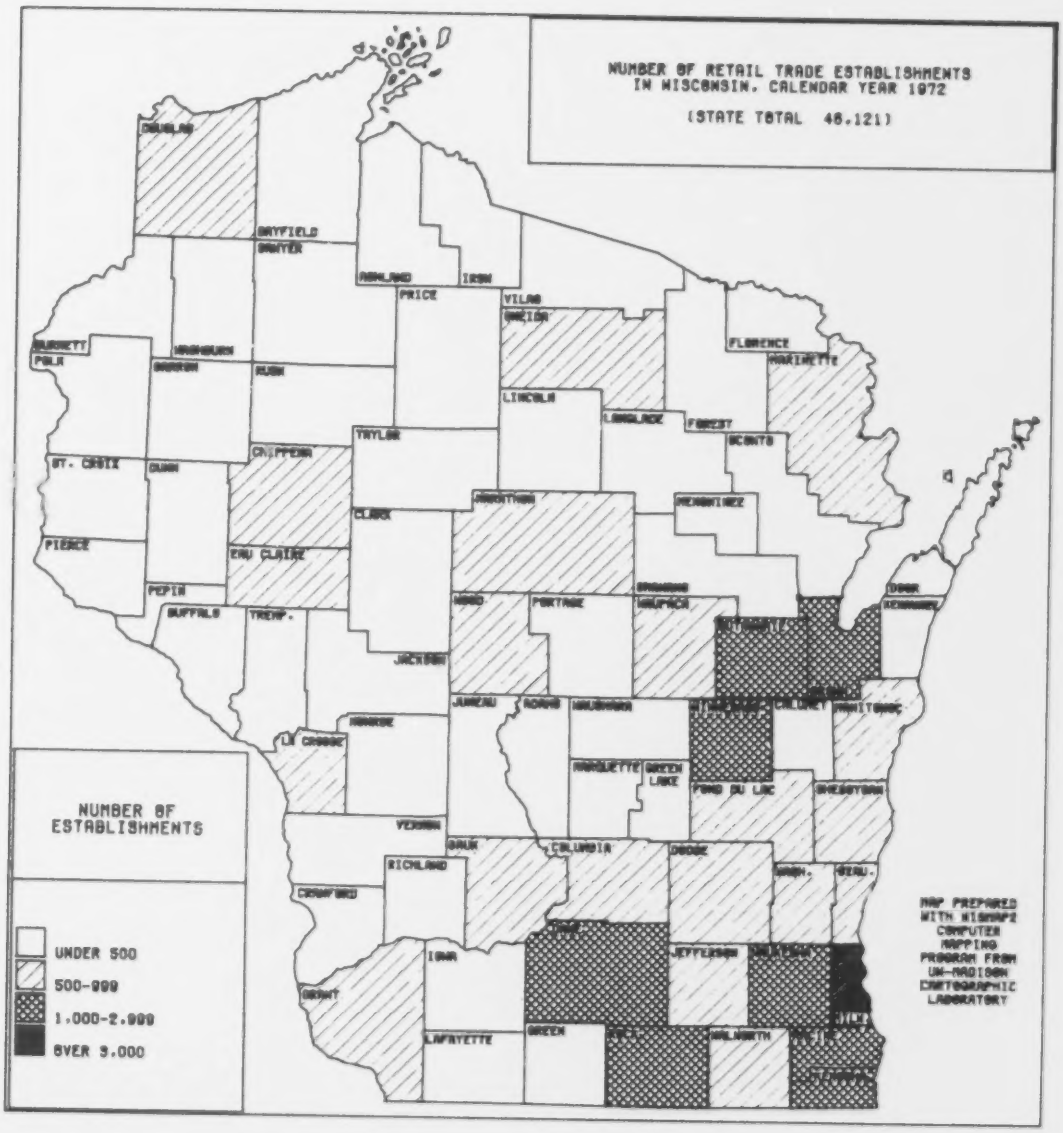
NUMBER OF RETAIL TRADE ESTABLISHMENTS
IN WISCONSIN, CALENDAR YEAR 1972
(STATE TOTAL 46,121)
NUMBER OF
ESTABLISHMENTS
UNDER 500
500-999
1,000-2,999
OVER 3,000
MAP PREPARED
WITH WISMAP2
COMPUTER
MAPPING
PROGRAM FROM
UW-MADISON
CARTOGRAPHIC
LABORATORY

TOTAL NUMBER OF RETAIL TRADE ESTABLISHMENTS
IN WISCONSIN, CALENDAR YEARS 1958, 1963, 1967 AND 1972

COUNTY	1958	1963	1967	1972	% CHANGE 1972/1958	% CHANGE 1972/1967
ADAMS	99	88	91	116	17.17	27.47
ASHLAND	333	297	299	285	-14.41	-4.68
BARRON	540	494	506	477	-11.67	-5.73
BAYFIELD	164	163	142	161	-1.83	13.38
BROWN	1,397	1,372	1,383	1,479	5.87	6.94
BUFFALO	216	172	184	166	-23.15	-9.78
BURNETT	166	151	144	153	-7.83	6.25
CALUMET	315	297	297	325	3.17	9.43
CHIPPEWA	632	575	548	571	-9.65	4.20
CLARK	487	464	447	395	-18.89	-11.63
COLUMBIA	610	656	637	633	3.77	-0.63
CRAWFORD	286	258	234	233	-18.53	-0.43
DANE	2,079	2,040	2,303	2,648	27.37	14.98
DODGE	863	763	820	758	-12.17	-7.56
DOOR	365	378	365	367	0.55	0.55
DOUGLAS	635	502	514	522	-17.80	1.56
DUNN	362	333	315	301	-16.85	-4.44
EAU CLAIRE	638	584	634	648	1.57	2.21
FLORENCE	77	71	52	59	-23.38	13.46
FOND DU LAC	1,038	870	939	931	-10.31	-0.85
FOREST	140	141	147	148	5.71	0.68
GRANT	689	669	675	565	-18.00	-16.30
GREEN	420	362	387	355	-15.48	-8.27
GREEN LAKE	297	270	272	257	-13.47	-5.51
IOWA	274	276	272	254	-7.30	-6.62
IRON	183	175	143	151	-17.49	5.59
JACKSON	244	216	204	215	-11.89	5.39
JEFFERSON	707	690	706	704	-0.42	-0.28
JUNEAU	333	312	299	296	-11.11	-1.00
KENOSHA	1,040	920	1,008	1,077	3.56	6.85
KEWAUKEE	287	253	245	240	-16.38	-2.04
LA CROSSE	949	816	845	875	-7.80	3.55
LAFAYETTE	272	226	236	222	-18.38	-5.93
LANGLADE	334	290	308	289	-13.47	-6.17
LINCOLN	406	375	386	382	-5.91	1.04
MANITOWOC	958	870	870	863	-9.92	-0.80
MARATHON	988	895	927	999	1.11	7.77
MARINETTE	542	514	495	502	-7.38	1.41
MARQUETTE	160	197	144	137	-14.38	-4.86
MENOMINEE	NO-DATA	4	13	9	NO-DATA	-30.77
MILWAUKEE	10,281	8,807	8,586	8,519	-17.14	-0.78
MONROE	395	396	406	379	-4.05	-6.65
OCONTO	487	439	421	378	-22.38	-10.21
ONEIDA	472	455	485	526	11.44	8.45
OUTAGAMIE	1,081	1,060	1,100	1,141	5.55	3.73
OZAUKEE	386	436	434	512	32.64	17.97
PEPIN	125	109	103	92	-26.40	-10.68
PIERCE	308	309	305	281	-8.77	-7.87
POLK	419	379	399	376	-10.26	-5.76
PORTAGE	503	463	484	477	-5.17	-1.45
PRICE	270	263	253	258	-4.44	1.98
RACINE	1,442	1,337	1,393	1,466	1.66	5.24
RICHLAND	252	233	212	175	-30.56	-17.45
ROCK	1,222	1,116	1,223	1,299	6.30	6.21
RUSK	217	194	179	182	-16.13	1.68
ST. CROIX	367	360	362	393	7.08	8.56
SAUK	573	502	528	585	2.09	10.80
SAWYER	208	187	182	225	8.17	23.63
SHAWANO	558	488	495	477	-14.52	-3.64
SHEBOYGAN	985	885	887	866	-12.08	-2.37
TAYLOR	236	224	215	219	-7.20	1.86
TREMPEALEAU	382	348	399	367	-3.93	-8.02
VERNON	366	339	323	302	-17.49	-6.50
VILAS	325	301	290	373	14.77	28.62
WALWORTH	814	774	829	812	-0.25	-2.05
WASHBURN	217	209	215	232	6.91	7.91
WASHINGTON	547	593	615	677	23.77	10.08
WAUKESHA	1,270	1,406	1,570	1,933	52.20	23.12
WAUPACA	643	600	646	607	-5.60	-6.04
WAUSHARA	228	221	212	227	-0.44	7.08
WINNEBAGO	1,150	1,154	1,143	1,229	6.87	7.52
WOOD	674	703	742	768	13.95	3.50
STATE TOTAL	47,928	44,289	45,072	46,121	-3.77	2.33

SOURCE: WISCONSIN CENSUS OF RETAIL TRADE, U.S. DEPARTMENT OF COMMERCE, U.S. BUREAU OF THE CENSUS

FIGURE B-8

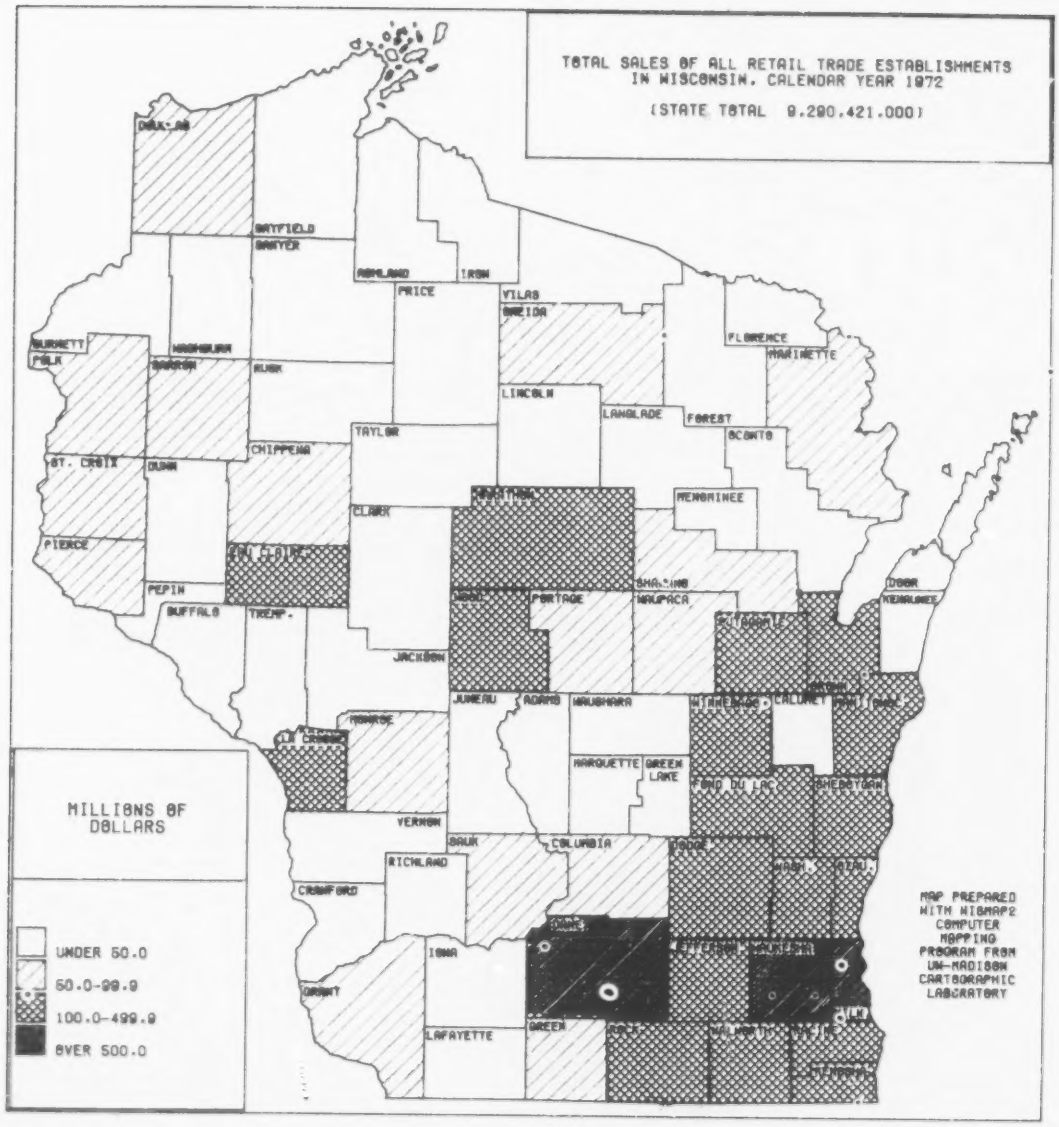
TOTAL SALES OF ALL RETAIL TRADE ESTABLISHMENTS
IN WISCONSIN, CALENDAR YEAR 1972
(STATE TOTAL 9,290,421,000)
BAYFIELD
PRICE
VILAS
FLORENCE
MARINETTE
LINCOLN
LANGLADE
FOREST
TAYLOR
CHIPPEWA
CLARK
MENOMINEE
PIERCE
PEPIN
BUFFALO
JACKSON
PORTAGE
WAUPACA
DOOR
JUNEAU
ADAMS
WAUSHARA
MARQUETTE
GREEN LAKE
FOND DU LAC
SHEBOYGAN
VERNON
COLUMBIA
RICHLAND
CRAWFORD
IOWA
GRANT
LAFAYETTE
GREEN
MILLIONS OF
DOLLARS
UNDER 50.0
50.0-99.9
100.0-499.9
OVER 500.0
MAP PREPARED
WITH WISMAP2
COMPUTER
MAPPING
PROGRAM FROM
UW-MADISON
CARTOGRAPHIC
LABORATORY

TABLE B-35

TOTAL SALES OF ALL RETAIL TRADE ESTABLISHMENTS
IN WISCONSIN: CALENDAR YEARS 1958, 1963, 1967 AND 1972

COUNTY	(THOUSANDS OF DOLLARS) 1958	1963	1967	1972	% CHANGE 1972-1958	% CHANGE 1972-1967
ADAMS	5,710	6,216	7,047	16,050	181.09	127.76
ASHLAND	22,659	23,526	27,579	35,780	57.91	29.74
BARRON	41,162	46,525	57,717	75,206	82.71	30.30
BAYFIELD	6,635	7,724	9,810	13,568	104.49	38.31
BROWN	158,518	180,479	247,275	378,253	138.62	52.97
BUFFALO	11,815	12,312	14,678	15,619	32.16	6.38
BURNETT	6,788	7,397	8,187	15,990	135.56	95.31
CALUMET	17,241	25,789	32,095	38,413	122.80	19.69
CHIPPEWA	50,577	45,373	56,146	84,603	67.28	50.68
CLARK	31,865	34,509	43,823	42,237	32.55	-3.62
COLUMBIA	46,278	56,103	71,279	90,629	95.84	27.15
CRAWFORD	15,059	18,594	21,781	32,759	117.54	50.40
DANE	264,594	343,781	478,918	738,380	179.06	54.18
DODGE	54,608	72,094	87,844	107,570	96.99	22.46
DOOR	24,793	28,601	34,281	47,977	93.51	39.95
DOUGLAS	50,168	50,506	57,812	91,241	81.87	57.82
DUNN	27,912	28,362	36,610	47,600	70.54	30.02
EAU CLAIRE	71,731	77,409	108,298	167,045	132.88	54.25
FLORENCE	2,674	3,089	2,929	4,993	86.72	72.83
FOND DU LAC	88,907	94,262	135,277	179,530	101.93	32.72
FOREST	6,170	5,523	7,182	10,852	75.88	51.10
GRANT	52,482	54,550	72,501	76,859	46.45	6.01
GREEN	37,214	41,937	61,963	80,787	117.09	30.37
GREEN LAKE	20,198	27,031	31,484	47,533	135.34	50.98
IOWA	17,588	19,491	28,042	28,737	63.39	2.48
IRON	6,960	6,701	7,882	10,869	56.15	37.88
JACKSON	12,980	16,125	20,006	29,251	125.70	46.21
JEFFERSON	57,909	68,464	81,486	105,925	82.96	30.03
JUNEAU	19,306	21,766	26,238	35,196	82.30	34.14
KENOSHA	97,862	131,191	151,863	226,557	131.51	49.19
KEWAUNEE	13,864	16,967	20,756	27,823	94.91	34.04
LA CROSSE	91,548	100,494	140,445	201,749	120.31	43.64
LAFAYETTE	15,402	16,656	22,275	21,362	38.73	-4.10
LANGLADE	24,820	25,181	29,672	40,913	64.84	37.88
LINCOLN	25,562	29,015	34,693	48,441	89.50	39.63
MANITOWOC	74,070	84,798	107,940	140,814	90.14	30.47
MARATHON	87,240	98,592	127,405	194,974	123.49	53.03
MARINETTE	38,685	40,830	55,164	70,298	81.72	27.45
MARQUETTE	9,115	7,993	10,866	12,333	35.30	13.50
MILWAUKEE	1,282,186	1,474,054	1,758,804	2,334,072	82.03	32.70
MONROE	29,848	33,090	43,634	53,588	79.54	22.77
OCONTO	21,502	21,351	26,595	29,048	35.09	9.22
ONEIDA	29,428	35,596	45,392	76,504	159.97	68.60
OUTAGAMIE	112,401	141,820	184,467	266,013	136.66	44.21
OZAUKEE	37,332	48,155	60,632	103,317	176.75	70.36
PEPIN	7,951	10,802	12,241	13,310	67.40	8.73
PIERCE	25,359	27,983	36,870	51,900	104.66	40.76
POLK	27,232	33,460	40,019	53,666	97.07	34.10
PORTAGE	36,207	45,481	60,029	94,250	160.31	57.01
PRICE	13,823	16,255	19,091	23,577	70.56	23.50
RACINE	160,374	187,201	241,803	326,057	103.33	34.84
RICHLAND	19,568	21,961	26,740	29,965	53.12	12.05
ROCK	135,295	158,598	214,164	288,992	113.60	34.94
RUSK	13,862	15,421	17,189	23,032	66.15	33.99
ST. CROIX	30,104	34,651	41,510	63,345	170.41	52.60
SAUK	45,110	51,537	66,294	90,599	100.84	36.66
SAWYER	11,418	12,373	14,357	25,070	119.57	74.62
SHAWANO	29,705	35,424	42,453	52,929	78.16	24.68
SHEBOYGAN	90,885	104,372	134,199	184,486	103.00	37.48
TAYLOR	14,381	16,380	19,828	26,694	85.62	34.63
TREMPEALEAU	26,010	29,035	34,308	39,085	50.27	13.92
VERNON	20,518	20,672	26,167	30,583	49.05	16.88
VILAS	14,642	16,031	19,340	32,863	124.44	69.92
WALWORTH	64,546	84,073	102,750	135,203	109.47	31.58
WASHBURN	17,948	16,302	20,541	32,450	80.80	57.98
WASHINGTON	42,604	51,730	72,106	111,553	161.84	54.71
WAUKESHA	129,540	184,785	291,437	537,489	314.92	84.43
WAUPACA	42,536	46,071	56,247	76,250	79.26	35.56
WAUSHARA	13,404	14,765	17,023	24,774	84.83	45.53
WINNEBAGO	123,271	142,921	183,441	259,921	110.85	41.69
WOOD	67,586	80,299	125,273	163,400	141.73	30.44
STATE TOTAL	4,455,061	5,187,819	6,633,626	9,290,421	108.54	40.05

SOURCE: WISCONSIN CENSUS OF RETAIL TRADE, U.S. DEPARTMENT OF COMMERCE, U.S. BUREAU OF THE CENSUS

TABLE B-36

TOTAL NUMBER OF RETAIL TRADE ESTABLISHMENTS WITH PAYROLLS
IN WISCONSIN, CALENDAR YEARS 1958, 1963, 1967 AND 1972

COUNTY	1958	1963	1967	1972	% CHANGE 1972/1958	% CHANGE 1972/1967
ADAMS	49	58	47	71	44.90	51.06
ASHLAND	205	189	156	158	-22.93	1.28
BARRON	368	378	364	331	-10.05	-9.07
BAYFIELD	92	89	88	98	6.52	11.36
BROWN	905	948	921	939	3.76	1.95
BUFFALO	130	126	120	100	-23.08	-16.67
BURNETT	86	91	90	90	4.65	0.00
CALUMET	169	191	169	175	3.55	3.55
CHIPPEWA	362	335	318	333	-8.01	4.72
CLARK	267	286	264	226	-15.36	-14.39
COLUMBIA	444	466	457	431	-2.93	-5.69
CRAWFORD	166	164	162	153	-7.83	-5.56
DANE	1,507	1,640	1,718	1,930	28.07	12.34
DODGE	547	551	517	448	-18.10	-13.35
DOOR	225	238	231	223	-0.89	-3.46
DOUGLAS	399	364	345	375	-6.02	8.70
DUNN	236	221	211	201	-14.83	-4.74
EAU CLAIRE	482	450	465	491	1.87	5.59
FLORENCE	37	35	31	30	-18.92	-3.23
FOND DU LAC	662	610	619	592	-10.57	-4.36
FOREST	70	71	70	76	8.57	8.57
GRANT	437	455	447	376	-13.96	-15.88
GREEN	314	294	279	250	-20.38	-10.39
GREEN LAKE	191	186	173	178	-6.81	2.89
IOWA	178	178	174	161	-9.55	-7.47
IRON	87	83	65	75	-13.79	15.38
JACKSON	144	136	142	143	-0.69	0.70
JEFFERSON	501	508	486	480	-4.19	-1.23
JUNEAU	193	204	196	191	-1.04	-2.55
KENOSHA	686	674	693	715	4.23	3.17
KEWAUKEE	145	145	136	130	-10.34	-4.41
LA CROSSE	659	646	628	626	-5.01	-0.32
LAFAYETTE	168	162	150	133	-20.83	-11.33
LANGLADE	188	182	185	166	-11.70	-10.27
LINCOLN	218	225	214	212	-2.75	-0.93
MANITOWOC	614	580	570	535	-12.87	-6.14
MARATHON	620	593	585	581	-6.29	-0.68
MARINETTE	294	284	278	284	-3.40	2.16
MARQUETTE	94	111	87	88	-6.38	1.15
MENOMINEE	NO-DATA	2	6	7	NO-DATA	16.67
MILWAUKEE	6,611	6,231	5,748	5,667	-14.28	-1.41
MONROE	281	284	280	259	-7.83	-7.50
OCONTO	195	195	190	169	-13.33	-11.05
ONEIDA	284	293	299	340	19.72	13.71
OUTAGAMIE	729	736	763	747	2.47	-2.10
OZAUKEE	260	294	278	312	20.00	12.23
PEPIN	83	81	74	66	-20.48	-10.81
PIERCE	220	223	228	215	-2.27	-5.70
POLK	267	273	276	253	-5.24	-8.33
PORTAGE	285	301	302	292	2.46	-3.31
PRICE	140	137	133	124	-11.43	-6.77
RACINE	994	987	988	982	-1.21	-0.61
RICHLAND	140	145	133	119	-15.00	-10.53
ROCK	910	870	889	915	0.55	2.92
RUSK	129	128	124	106	-17.83	-14.52
ST. CROIX	259	270	263	256	1.16	-2.66
SAUK	397	388	367	416	4.79	13.35
SAWYER	116	113	105	136	17.24	29.52
SHAWANO	278	280	262	252	-9.35	-3.82
SHEBOYGAN	651	625	613	564	-13.36	-7.99
TAYLOR	124	118	116	107	-13.71	-7.76
TREMPEALEAU	264	248	267	219	-17.05	-17.98
VERNON	226	223	207	183	-19.03	-11.59
VILAS	181	193	184	230	27.07	25.00
WALWORTH	572	564	574	571	-0.17	-0.52
WASHBURN	133	129	145	155	16.54	6.90
WASHINGTON	351	371	383	392	11.68	2.35
WAUKESHA	854	958	1,057	1,240	45.20	17.31
WAUPACA	425	416	420	382	-10.12	-9.05
WAUSHARA	160	143	142	125	-21.88	-11.97
WINNEBAGO	802	854	833	855	6.61	2.64
WOOD	488	499	485	485	-0.61	0.00
STATE TOTAL	30,948	30,717	29,985	29,936	-3.27	-0.16

SOURCE: WISCONSIN CENSUS OF RETAIL TRADE, U.S. DEPARTMENT OF COMMERCE, U.S. BUREAU OF THE CENSUS

TOTAL SALES OF RETAIL TRADE ESTABLISHMENTS WITH PAYROLLS
IN WISCONSIN, CALENDAR YEARS 1958, 1963, 1967 AND 1972

COUNTY	(THOUSANDS OF DOLLARS) 1958	1963	1967	1972	% CHANGE 1972/1958	% CHANGE 1972/1967
ADAMS	4,616	5,500	5,896	14,470	213.47	145.42
ASHLAND	20,193	21,698	24,580	32,557	61.23	32.45
BARRON	38,178	43,953	54,026	70,768	85.36	30.99
BAYFIELD	5,589	6,424	8,635	12,190	118.11	41.17
BROWN	149,668	172,899	235,714	364,489	143.53	54.63
BUFFALO	10,399	11,416	12,947	13,327	28.16	2.94
BURNETT	5,218	6,183	6,833	14,354	175.09	110.07
CALUMET	14,731	24,021	29,088	34,662	135.30	19.16
CHIPPEWA	44,783	40,783	49,470	77,923	74.00	57.52
CLARK	27,383	30,733	39,279	38,248	39.68	-2.62
COLUMBIA	42,966	52,273	66,512	85,156	98.19	28.03
CRAWFORD	12,843	16,666	20,211	30,746	139.40	52.13
DANE	252,562	332,979	461,216	719,477	184.87	56.00
DODGE	49,110	68,202	79,676	99,880	103.38	25.36
DOOR	22,035	24,943	31,641	44,041	99.87	39.19
DOUGLAS	45,804	47,886	53,275	86,802	89.51	62.93
DUNN	24,400	25,772	33,597	45,037	84.58	34.05
EAU CLAIRE	68,391	74,999	103,466	163,391	138.91	57.92
FLORENCE	2,036	2,211	2,322	NO-DATA	NO-DATA	NO-DATA
FOND DU LAC	81,357	89,734	126,359	170,522	109.60	34.95
FOREST	4,990	4,741	5,398	8,887	78.10	64.64
GRANT	46,856	50,466	62,243	71,578	52.76	15.00
GREEN	35,108	40,537	58,474	78,087	122.42	33.54
GREEN LAKE	17,692	24,821	28,591	45,540	157.40	59.28
IOWA	15,516	17,537	24,969	26,219	68.98	5.01
IRON	5,614	5,381	6,412	9,222	64.27	43.82
JACKSON	10,874	13,909	18,105	27,306	151.11	50.82
JEFFERSON	53,418	65,134	76,305	100,544	88.22	31.77
JUNEAU	16,904	19,632	22,414	32,756	93.78	46.14
KENOSHA	91,366	116,382	145,072	216,178	136.61	49.01
KEWAUKEE	11,966	14,237	18,353	24,441	104.25	33.17
LA CROSSE	84,973	95,700	133,623	195,088	129.59	46.00
LAFAYETTE	13,246	15,108	20,298	18,684	41.05	-7.95
LANGLADE	22,282	23,305	26,617	37,934	70.25	42.52
LINCOLN	22,314	26,391	31,590	44,914	101.28	42.18
MANITOWOC	67,594	78,960	99,508	131,786	94.97	32.44
MARATHON	80,656	89,718	118,936	185,041	129.42	55.58
MARINETTE	33,833	36,514	49,447	64,873	91.74	31.20
MARQUETTE	7,841	15,186	9,425	11,271	43.74	19.59
MENOMINEE	NO-DATA	NO-DATA	692	NO-DATA	NO-DATA	NO-DATA
MILWAUKEE	1,215,736	1,418,106	1,683,188	2,257,684	85.71	34.13
MONROE	27,372	31,038	38,958	49,777	81.85	27.77
OCONTO	16,896	17,655	21,455	23,770	40.68	10.79
ONEIDA	26,100	33,238	41,334	71,445	173.74	72.85
OUTAGAMIE	105,911	134,916	176,413	255,390	141.14	44.77
OZAUKEE	35,056	45,303	57,004	98,355	180.57	72.54
PEPIN	7,021	10,270	11,733	12,549	78.74	6.95
PIERCE	23,343	26,007	34,585	50,292	115.45	45.42
POLK	24,170	31,178	36,594	50,442	108.70	37.84
PORTAGE	31,985	42,309	55,345	89,453	179.67	61.63
PRICE	11,753	14,165	16,949	20,895	77.78	23.28
RACINE	150,204	178,937	231,512	314,923	109.66	36.03
RICHLAND	17,212	19,639	24,680	28,517	65.68	15.55
ROCK	128,357	152,658	204,832	279,162	117.49	36.29
RUSK	12,020	13,925	15,892	19,946	65.94	25.51
ST. CROIX	27,432	32,607	38,983	59,289	116.13	52.09
SAUK	41,182	49,249	61,541	86,587	110.25	40.70
SAWYER	9,834	10,929	12,909	23,129	135.19	79.17
SHAWANO	25,183	31,572	38,063	47,702	89.42	25.32
SHEBOYGAN	84,827	98,886	128,024	176,496	108.07	37.86
TAYLOR	12,731	14,370	17,763	23,987	88.41	35.04
TREMPEALEAU	23,194	26,793	30,131	35,741	54.10	18.62
VERNON	17,834	19,488	22,778	27,395	53.61	20.27
VILAS	12,598	14,455	17,393	29,236	132.07	68.09
WALWORTH	59,862	80,519	94,761	128,532	114.71	35.64
WASHBURN	16,286	14,994	18,916	30,502	87.29	61.25
WASHINGTON	38,688	47,400	66,636	104,224	169.40	56.41
WAUKESHA	121,110	176,417	277,682	520,770	330.00	87.54
WAUPACA	38,204	42,389	50,166	69,644	82.30	38.83
WAUSHARA	12,012	12,839	14,827	21,923	82.51	47.86
WINNEBAGO	115,391	136,007	175,552	250,184	116.81	42.51
WOOD	63,846	76,455	117,349	155,869	144.13	32.83
STATE AT LARGE	0	204	0	7,108	NO-DATA	NO-DATA
STATE TOTAL	4,118,655	4,906,851	6,235,163	8,869,307	115.34	42.25

SOURCE: WISCONSIN CENSUS OF RETAIL TRADE, U.S. DEPARTMENT OF COMMERCE, U.S. BUREAU OF THE CENSUS

TABLE B-38

TOTAL YEARLY PAYROLL OF RETAIL TRADE ESTABLISHMENTS WITH PAYROLLS
IN WISCONSIN, CALENDAR YEARS 1958, 1963, 1967 AND 1972

COUNTY	(THOUSANDS OF DOLLARS) 1958	1963	1967	1972	% CHANGE 1972-1958	% CHANGE 1972-1967
ADAMS	313	414	554	1,308	317.89	136.10
ASHLAND	2,106	2,534	2,804	3,857	83.14	37.55
BARRON	3,588	4,626	5,640	7,500	109.03	32.98
BAYFIELD	499	646	943	1,360	172.55	44.22
BROWN	17,159	21,163	30,248	47,813	178.65	58.07
BUFFALO	904	1,244	1,676	1,554	71.90	-7.28
BURNETT	398	569	720	1,437	261.06	99.58
CALUMET	1,508	2,533	3,175	3,888	157.82	22.46
CHIPPEWA	4,190	4,098	5,109	7,757	85.13	51.83
CLARK	2,090	2,610	3,713	3,698	76.94	-0.40
COLUMBIA	3,976	5,564	7,322	9,734	144.82	32.94
CRAWFORD	1,171	1,607	1,966	3,382	188.81	72.02
DANE	30,975	42,348	60,975	96,967	213.05	59.03
DODGE	4,510	7,101	8,864	11,430	153.44	28.95
DOOR	2,211	2,851	3,799	5,163	133.51	35.90
DOUGLAS	5,303	5,981	7,207	11,595	118.65	60.89
DUNN	2,290	2,516	3,249	4,820	110.48	48.35
EAU CLAIRE	7,771	9,713	13,055	21,793	180.44	66.93
FLORENCE	146	178	219	NO-DATA	NO-DATA	NO-DATA
FOND DU LAC	9,051	10,879	15,481	21,851	141.42	41.15
FOREST	368	375	473	758	105.98	60.25
GRANT	3,846	4,562	6,517	8,587	121.27	31.76
GREEN	3,373	4,289	6,839	9,429	179.54	37.87
GREEN LAKE	1,515	2,395	2,947	5,032	232.15	70.75
IOWA	1,270	1,703	2,597	2,861	125.28	10.17
IRON	488	540	600	1,025	110.04	70.83
JACKSON	989	1,412	1,890	2,769	179.98	46.51
JEFFERSON	5,411	7,100	8,644	12,035	122.42	39.23
JUNEAU	1,461	1,844	2,252	3,511	140.45	55.89
KENOSHA	10,277	14,670	19,070	27,811	170.61	45.84
KEWAUKEE	1,202	1,427	1,945	2,620	117.97	34.76
LA CROSSE	9,989	11,640	17,600	25,871	158.99	46.99
LAFAYETTE	993	1,277	1,817	1,975	98.89	8.70
LANGLADE	2,024	2,510	3,145	4,359	115.37	38.60
LINCOLN	2,181	2,833	3,549	4,689	114.99	32.12
MANITOWOC	7,299	8,917	12,211	16,476	125.73	34.93
MARATHON	8,420	10,188	14,306	22,113	162.62	54.57
MARINETTE	3,622	3,953	5,338	7,163	97.72	34.16
MARQUETTE	531	1,488	854	1,055	98.68	23.54
MENOMINEE	NO-DATA	NO-DATA	33	NO-DATA	NO-DATA	NO-DATA
MILWAUKEE	153,808	185,609	230,534	315,010	104.81	36.64
MONROE	2,438	3,248	4,407	6,027	147.23	36.76
OCONTO	1,368	1,549	2,106	2,297	67.91	9.07
ONEIDA	2,654	3,669	4,828	8,279	211.94	71.48
OUTAGAMIE	11,511	15,682	22,823	32,796	184.91	43.70
OZAUKEE	3,354	4,785	6,202	11,681	248.27	88.34
PEPIN	590	936	1,135	1,364	131.19	20.18
PIERCE	2,194	2,597	3,803	5,190	136.65	36.50
POLK	2,066	2,846	3,645	5,138	148.69	40.96
PORTAGE	3,259	4,817	7,057	11,531	253.82	63.40
PRICE	1,063	1,360	1,796	2,085	96.14	16.09
RACINE	17,231	20,948	27,985	38,818	125.28	38.71
RICHLAND	1,634	2,100	2,716	3,105	90.02	14.32
ROCK	14,295	17,593	24,743	34,087	138.45	37.76
RUSK	1,052	1,393	1,534	1,918	82.32	25.03
ST. CROIX	2,538	3,639	4,257	6,855	170.09	61.03
SAUK	4,021	5,146	6,593	10,813	168.91	64.01
SAWYER	980	1,180	1,466	2,633	168.67	79.60
SHAWANO	2,354	3,208	4,009	5,564	136.36	38.79
SHEBOYGAN	9,882	11,913	16,229	24,130	144.18	48.68
TAYLOR	1,103	1,302	1,640	2,157	95.56	31.52
TREMPEALEAU	1,835	2,519	3,009	3,819	108.12	26.93
VERNON	1,504	1,745	2,248	2,840	88.83	26.33
VILAS	1,250	1,607	1,948	3,543	183.92	81.88
WALWORTH	6,482	8,684	11,242	16,627	156.51	47.90
WASHBURN	1,493	1,668	2,012	3,029	102.88	50.55
WASHINGTON	3,863	5,040	7,282	11,902	208.10	63.44
WAUKESHA	12,332	19,449	33,219	61,996	402.72	86.63
WAUPACA	3,527	4,499	5,303	7,533	113.58	42.05
WAUSHARA	1,070	1,183	1,555	2,344	119.07	50.74
WINNEBAGO	13,617	17,947	22,541	33,740	147.78	49.68
WOOD	6,374	8,132	11,802	17,393	172.87	47.37
STATE AT LARGE	0	0	6	697	NO-DATA	11,516.67
STATE TOTAL	458,160	580,271	771,021	1,124,017	145.33	45.78

SOURCE: WISCONSIN CENSUS OF RETAIL TRADE, U.S. DEPARTMENT OF COMMERCE, U.S. BUREAU OF THE CENSUS.

RATIO OF NUMBER AND SALES OF RETAIL TRADE ESTABLISHMENTS WITH PAYROLLS
TO ALL RETAIL TRADE ESTABLISHMENTS IN WISCONSIN, CALENDAR YEARS 1958, 1963, 1967 AND 1972

COUNTY	RATIO - NUMBER 1958	1963	1967	1972	RATIO - SALES 1958	1963	1967	1972
ADAMS	49.49	65.91	51.65	61.21	80.84	88.48	83.67	90.16
ASHLAND	61.56	63.64	52.17	55.44	89.12	92.23	89.13	90.99
BARRON	68.15	76.52	73.94	69.39	92.75	94.47	93.61	94.10
BAYFIELD	56.10	54.60	61.97	60.87	84.24	83.17	88.02	89.84
BROWN	64.78	69.10	66.54	63.49	94.42	95.80	95.32	96.36
BUFFALO	60.19	73.26	65.22	60.24	88.02	92.72	88.21	85.35
BURNETT	51.81	60.26	62.50	58.82	76.87	83.59	83.46	89.77
CALUMET	53.65	64.31	56.90	53.85	85.44	93.14	90.63	90.24
CHIPPEWA	57.28	58.26	58.03	58.32	88.54	89.88	88.11	92.10
CLARK	54.83	61.64	59.06	57.22	85.93	89.06	89.63	90.56
COLUMBIA	72.79	71.04	71.74	68.09	92.84	93.17	93.11	93.96
CRAWFORD	58.04	63.57	59.23	65.67	85.28	89.63	92.79	93.86
DANE	72.49	80.39	74.60	72.89	95.45	96.86	96.30	97.44
DODGE	63.38	72.21	63.05	59.10	89.93	94.60	90.70	92.85
DOOR	61.64	62.96	63.29	60.76	88.88	87.21	92.30	91.80
DOUGLAS	62.83	72.51	67.12	71.84	91.90	94.81	92.15	95.13
DUNN	65.19	66.37	66.98	66.78	87.42	90.87	91.77	94.62
EAU CLAIRE	75.55	77.05	73.34	75.77	95.34	96.89	95.54	97.81
FLORENCE	48.05	49.30	59.62	50.85	76.14	71.58	80.37	NO DATA
FOND DU LAC	63.78	70.11	65.92	63.58	91.51	95.20	93.45	94.98
FOREST	50.00	50.35	47.62	51.35	80.88	85.84	75.16	81.89
GRANT	63.43	68.01	66.22	66.55	89.28	92.51	85.85	93.13
GREEN	74.76	81.22	72.09	70.42	94.44	96.66	94.46	96.66
GREEN LAKE	64.31	68.15	63.60	59.26	87.59	91.82	90.81	95.81
IOWA	64.96	64.49	63.97	63.39	88.22	89.97	89.04	91.24
IRON	47.54	47.43	45.45	49.67	80.66	80.30	81.35	84.85
JACKSON	59.02	62.96	59.61	66.51	83.90	86.26	90.50	93.35
JEFFERSON	70.86	73.62	68.84	68.18	92.22	95.14	93.63	94.88
JUNEAU	57.96	65.38	65.55	64.53	87.56	90.21	85.43	93.07
KENOSHA	65.96	73.26	68.75	66.39	93.36	88.71	95.53	95.42
KEWAUNEE	50.52	57.31	55.51	54.17	86.31	89.22	88.42	90.45
LA CROSSE	69.44	79.17	74.32	71.54	93.02	95.23	95.14	96.94
LAFAYETTE	61.76	71.68	63.56	59.91	86.00	90.71	89.12	87.38
LANGLADE	56.29	62.76	60.06	57.44	89.77	92.55	89.70	92.73
LINCOLN	53.69	60.00	55.44	55.50	87.29	90.96	91.06	92.72
MANITOWOC	64.09	66.67	65.52	61.99	91.26	93.12	92.19	93.58
MARATHON	62.75	66.26	63.11	58.16	92.45	91.00	93.35	94.91
MARINETTE	54.24	55.25	56.16	56.57	87.46	89.43	89.58	92.28
MARQUETTE	58.75	56.35	60.42	64.23	86.02	189.99	86.74	91.39
MENOMINEE	NO DATA	50.00	46.15	77.78	NO DATA	NO DATA	73.70	NO DATA
MILWAUKEE	64.30	70.75	66.95	66.52	94.08	96.20	95.70	96.73
MONROE	71.14	71.72	68.97	68.34	91.70	93.80	89.25	92.89
OCONTO	40.04	44.42	45.12	44.71	78.58	82.69	80.67	81.83
ONEIDA	60.17	64.40	61.65	64.64	88.69	93.38	91.14	93.39
OUTAGAMIE	67.44	69.43	69.36	65.47	94.23	95.13	95.63	96.01
OZAUKEE	67.36	67.43	64.06	60.94	93.90	94.08	94.05	95.20
PEPIN	66.40	74.31	71.84	71.74	88.30	95.07	95.07	94.28
PIERCE	71.43	72.17	74.75	76.51	92.05	92.44	93.50	96.90
POLK	63.72	72.03	69.17	67.29	88.76	93.18	91.44	93.49
PORTAGE	56.66	65.01	62.40	61.22	88.34	93.03	92.20	94.91
PRICE	51.85	52.09	52.57	48.06	86.02	87.14	88.78	88.62
RACINE	68.93	73.82	70.93	66.98	93.66	95.59	95.74	96.59
RICHLAND	55.56	62.23	62.74	68.00	87.96	89.43	92.30	95.17
ROCK	74.47	77.96	72.69	70.44	94.87	96.25	95.64	96.60
RUSK	59.45	65.98	69.27	58.24	86.71	90.30	92.45	86.60
ST. CROIX	70.57	75.00	72.65	65.14	91.12	94.10	93.91	93.60
SAUK	69.28	77.29	69.51	71.11	91.29	95.56	92.83	95.57
SAWYER	55.77	60.43	57.69	60.44	86.13	88.33	89.41	90.25
SHAWANO	49.82	57.38	52.93	52.83	84.78	89.11	89.66	90.32
SHEBOYGAN	66.09	70.62	69.11	65.13	93.33	94.74	95.40	95.46
TAYLOR	52.54	52.68	53.95	48.86	88.53	87.73	89.59	89.86
TREMPEALEAU	69.11	71.26	66.92	59.67	89.17	92.28	87.87	91.44
VERNON	61.75	65.78	64.09	60.60	86.96	89.43	87.05	89.58
VILAS	55.69	64.12	63.45	61.66	86.04	90.17	89.93	88.96
WALWORTH	70.27	72.87	69.24	70.32	92.74	95.77	92.22	95.07
WASHBURN	61.29	61.72	67.44	66.81	90.74	91.98	92.09	94.01
WASHINGTON	64.17	62.56	62.28	57.90	90.81	91.63	92.41	93.41
WAUKESHA	67.24	68.14	67.32	64.15	93.44	95.47	95.28	96.89
WAUPACA	66.10	69.33	65.02	62.93	89.82	92.01	89.19	91.14
WAUSHARA	70.18	64.71	66.98	55.07	89.62	86.96	87.10	88.19
WINNEBAGO	69.74	74.00	72.88	69.57	93.61	95.16	95.70	96.35
WOOD	72.40	70.38	65.36	63.15	94.45	95.21	93.67	95.59
STATE AT LARGE	NO DATA	NO DATA	NO DATA	NO DATA	NO DATA	NO DATA	NO DATA	NO DATA
STATE TOTAL	64.57	69.36	66.53	64.91	92.45	94.58	93.64	95.47

SOURCE: WISCONSIN CENSUS OF RETAIL TRADE, U.S. DEPARTMENT OF COMMERCE, U.S. BUREAU OF THE CENSUS

FIGURE B-9

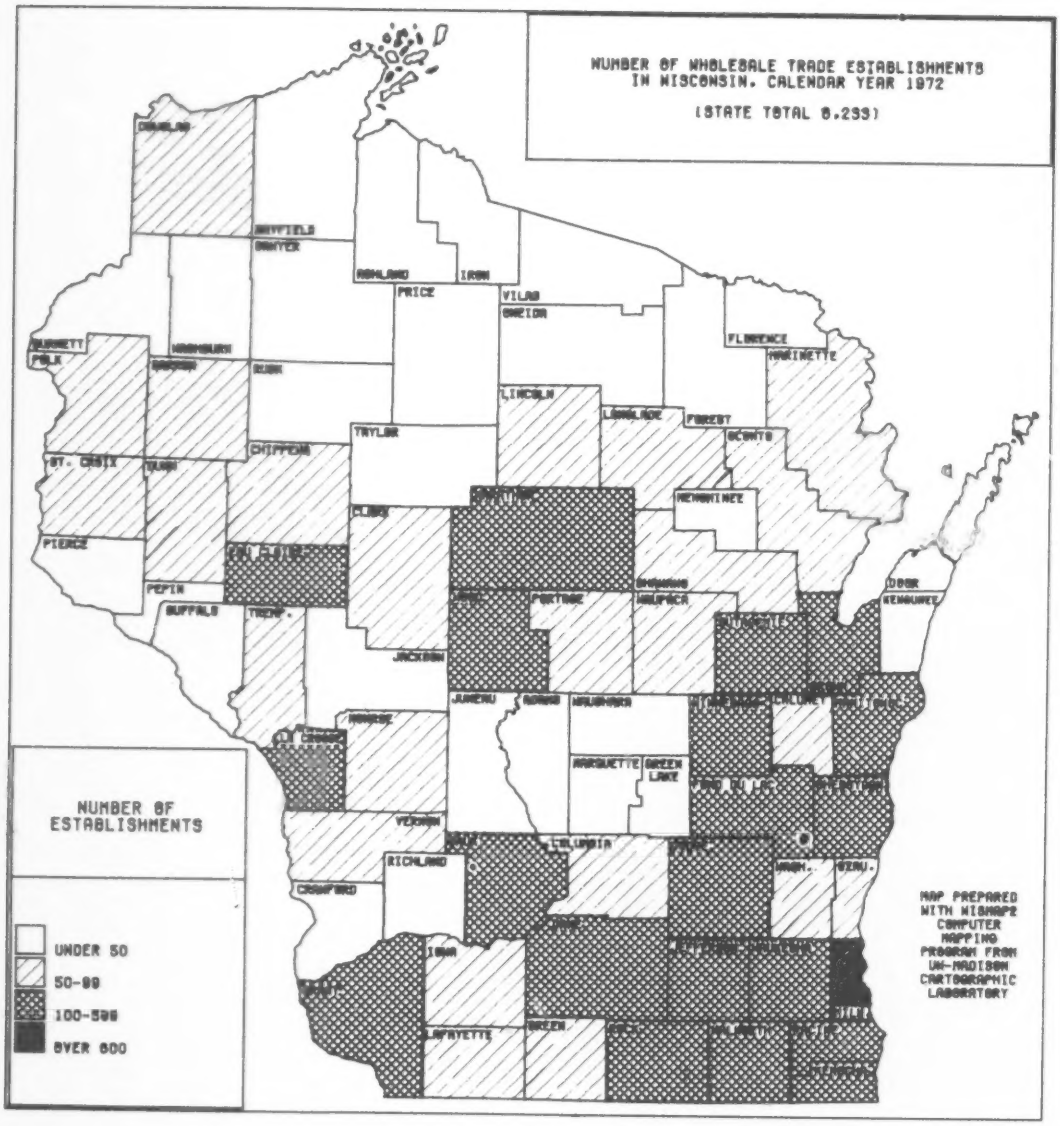
NUMBER OF WHOLESALE TRADE ESTABLISHMENTS
IN WISCONSIN, CALENDAR YEAR 1972
(STATE TOTAL 8,233)
NUMBER OF
ESTABLISHMENTS
UNDER 50
50-99
100-599
OVER 600
MAP PREPARED
WITH WISHAPE
COMPUTER
MAPPING
PROGRAM FROM
UW-MADISON
CARTOGRAPHIC
LABORATORY

TABLE B-40

TOTAL NUMBER OF WHOLESALE TRADE ESTABLISHMENTS
IN WISCONSIN, CALENDAR YEARS 1958, 1963, 1967 AND 1972

COUNTY	1958	1963	1967	1972	% CHANGE 1972/1958	% CHANGE 1972/1967
ADAMS	6	9	4	10	66.67	150.00
ASHLAND	30	29	29	32	6.67	10.34
BARRON	62	67	77	95	53.23	23.38
BAYFIELD	12	12	17	16	33.33	-5.88
BROWN	268	290	310	362	35.07	16.77
BUFFALO	22	23	15	24	9.09	60.00
BURNETT	10	6	7	9	-10.00	28.57
CALUMET	26	34	31	51	96.15	64.52
CHIPPEWA	46	57	65	97	110.87	49.23
CLARK	60	55	66	92	53.33	39.39
COLUMBIA	65	70	72	91	40.00	26.39
CRAWFORD	29	27	24	36	24.14	50.00
DANE	348	415	414	538	54.60	29.95
DODGE	82	85	83	135	64.63	62.65
DOOR	38	32	30	34	-10.53	13.33
DOUGLAS	59	70	67	56	-5.08	-16.42
DUNN	35	35	33	62	77.14	87.88
EAU CLAIRE	115	117	119	125	8.70	5.04
FLORENCE	2	2	1	2	0.00	100.00
FOND DU LAC	122	121	114	137	12.30	20.18
FOREST	12	13	11	10	-16.67	-9.09
GRANT	76	79	79	133	75.00	68.35
GREEN	65	62	57	95	46.15	66.67
GREEN LAKE	23	31	31	43	86.96	38.71
IOWA	37	35	35	64	72.97	82.86
IRON	12	14	13	12	0.00	-7.69
JACKSON	21	21	18	36	71.43	100.00
JEFFERSON	75	89	92	123	64.00	33.70
JUNEAU	36	35	30	30	-16.67	0.00
KENOSHA	87	88	89	113	29.89	26.97
KEWAUKEE	22	27	21	36	63.64	71.43
LA CROSSE	146	153	154	169	15.75	9.74
LAFAYETTE	32	31	29	55	71.88	89.66
LANGLADE	42	39	43	58	38.10	34.88
LINCOLN	39	36	31	50	28.21	61.29
MANITOWOC	106	104	95	123	16.04	29.47
MARATHON	133	147	148	208	56.39	40.54
MARINETTE	59	60	48	62	5.08	29.17
MARQUETTE	8	14	7	12	50.00	71.43
MENOMINEE	NO-DATA	0	0	3	NO-DATA	NO-DATA
MILWAUKEE	1,947	2,020	1,865	1,878	-3.54	0.70
MONROE	49	49	45	73	48.98	62.22
OCONTO	39	37	30	55	41.03	83.33
ONEIDA	46	44	46	47	2.17	2.17
OUTAGAMIE	162	179	189	247	52.47	30.69
OZAUKEE	38	52	53	93	144.74	75.47
PEPIN	15	19	13	22	46.67	69.23
PIERCE	37	33	36	41	10.81	13.89
POLK	37	39	41	57	54.05	39.02
PORTAGE	61	69	64	85	39.34	32.81
PRICE	22	24	29	39	77.27	34.48
RACINE	166	189	187	199	19.88	6.42
RICHLAND	29	26	26	38	31.03	46.15
ROCK	145	141	128	168	15.86	31.25
RUSK	21	22	30	39	85.71	30.00
ST. CROIX	41	41	40	65	58.54	62.50
SAUK	60	54	65	107	78.33	64.62
SAWYER	11	13	15	16	45.45	6.67
SHAWANO	44	48	51	67	52.27	31.37
SHEBOYGAN	126	134	126	145	15.08	15.08
TAYLOR	27	23	27	42	55.56	55.56
TREMPEALEAU	35	46	41	66	88.57	60.98
VERNON	49	46	17	61	24.49	29.79
VILAS	14	17	19	19	35.71	0.00
WALWORTH	82	80	80	103	25.61	28.75
WASHBURN	18	14	16	22	22.22	37.50
WASHINGTON	53	60	57	99	86.79	73.68
WAUKESHA	149	244	312	494	231.54	58.33
WAUPACA	72	71	65	92	27.78	41.54
WAUSHARA	18	20	22	31	72.22	40.91
WINNEBAGO	170	171	161	176	3.53	9.32
WOOD	72	81	91	108	50.00	18.68
STATE TOTAL	6,323	6,740	6,626	8,233	30.21	24.25

SOURCE: WISCONSIN CENSUS OF RETAIL TRADE, U.S. DEPARTMENT OF COMMERCE, U.S. BUREAU OF THE CENSUS

FIGURE B-10

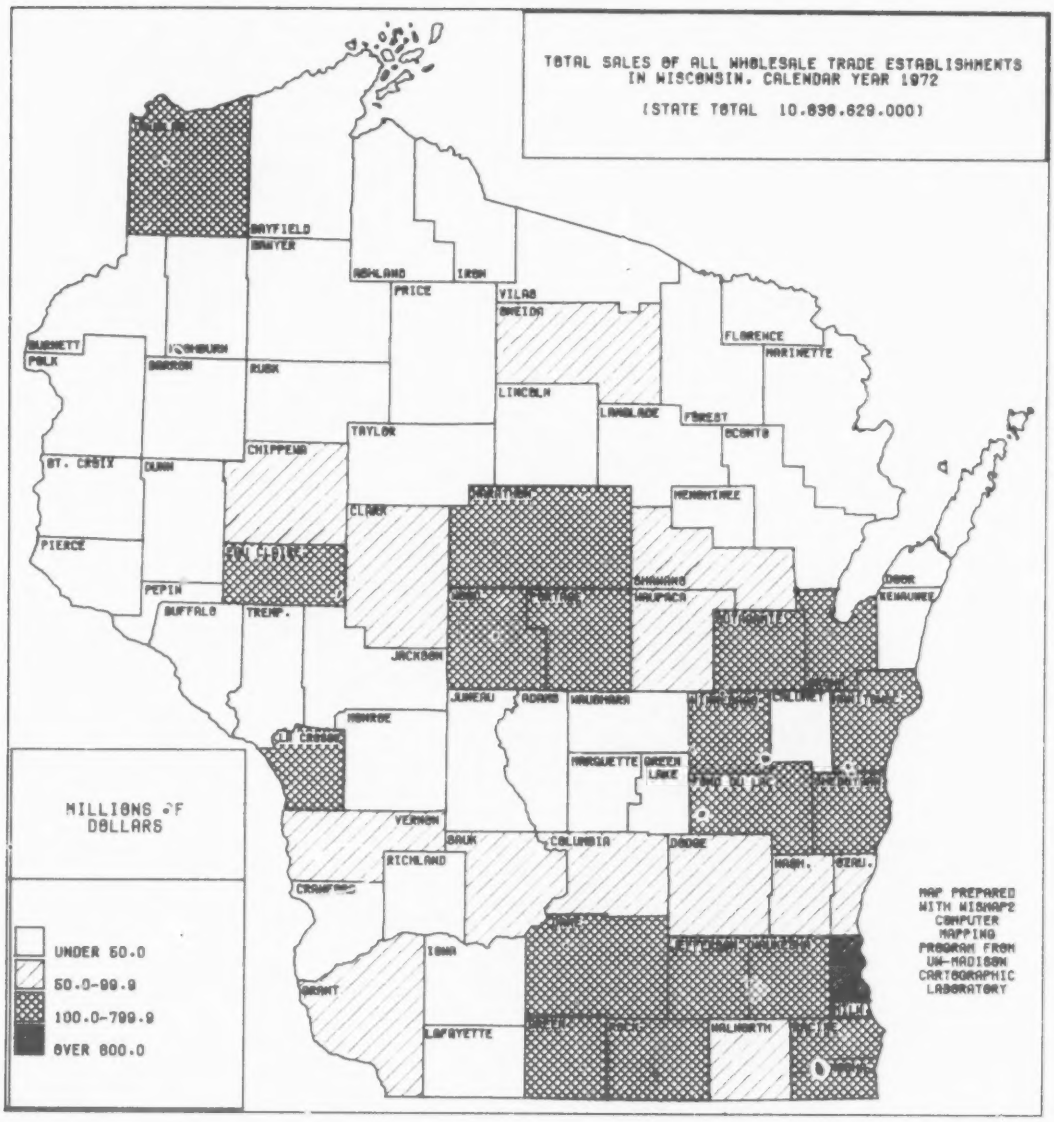
TOTAL SALES OF ALL WHOLESALE TRADE ESTABLISHMENTS
IN WISCONSIN, CALENDAR YEAR 1972
(STATE TOTAL 10,696,629,000)
BAYFIELD
ASHLAND
IRON
PRICE
VILAS
FLORENCE
MARINETTE
BURNETT
WASHBURN
POLK
BARRON
RUSK
LINCOLN
LANGLADE
FOREST
TAYLOR
CHIPPEWA
ST. CROIX
DUNN
CLARK
MENOMINEE
PIERCE
EAU CLAIRE
SHAWANO
DOOR
KEWAUNEE
PEPIN
BUFFALO
TREMP.
WAUPACA
JACKSON
JUNEAU
ADAMS
WAUSHARA
MONROE
LA CROSSE
MARQUETTE
GREEN LAKE
VERNON
RICHLAND
CRAWFORD
COLUMBIA
DODGE
WASH.
IOWA
GRANT
LAFAYETTE
WALWORTH
MILLIONS OF DOLLARS
UNDER 50.0
50.0-99.9
100.0-799.9
OVER 800.0
MAP PREPARED WITH WISMAP2 COMPUTER MAPPING PROGRAM FROM UW-MADISON CARTOGRAPHIC LABORATORY

TABLE B-41

TOTAL SALES OF ALL WHOLESALE TRADE ESTABLISHMENTS
IN WISCONSIN, CALENDAR YEARS 1958, 1963, 1967 AND 1972

COUNTY	(THOUSANDS OF DOLLARS) 1958	1963	1967	1972	% CHANGE 1972/1958	% CHANGE 1972/1967
ADAMS	NO DATA	NO DATA	NO DATA	2,107	NO DATA	NO DATA
ASHLAND	10,178	10,136	10,885	15,805	55.29	45.20
BARRON	19,666	17,648	24,473	45,436	131.04	85.66
BAYFIELD	1,870	4,077	5,567	3,814	103.96	-31.49
BROWN	260,207	349,953	418,235	637,247	144.90	52.37
BUFFALO	4,597	4,270	3,463	9,209	100.33	165.93
BURNETT	1,268	1,053	1,267	NO DATA	NO DATA	NO DATA
CALUMET	6,549	8,339	7,677	23,451	258.09	205.47
CHIPPEWA	12,059	28,107	38,017	76,184	531.76	100.39
CLARK	33,914	25,191	41,322	72,734	114.47	76.02
COLUMBIA	31,093	31,023	43,075	58,061	86.73	34.79
CRAWFORD	7,116	6,261	7,584	16,605	133.35	118.96
DANE	221,585	291,119	412,034	555,483	150.69	34.81
DODGE	23,943	27,148	26,688	70,713	195.14	164.86
DOOR	7,528	6,466	6,687	11,307	50.20	69.09
DOUGLAS	101,497	138,773	188,930	310,310	205.73	64.25
DUNN	6,837	12,423	9,660	30,728	349.44	218.10
EAU CLAIRE	116,034	156,306	134,710	134,550	15.96	-0.12
FLORENCE	NO DATA	NO DATA	NO DATA	NO DATA	NO DATA	NO DATA
FOND DU LAC	51,132	73,008	91,964	128,109	150.55	39.30
FOREST	1,633	2,396	2,146	2,240	37.12	4.38
GRANT	28,371	25,749	39,037	69,336	144.39	77.62
GREEN	32,003	43,085	51,661	105,328	229.12	103.88
GREEN LAKE	5,565	8,276	10,414	19,870	257.05	90.80
IOWA	11,502	12,313	12,419	38,493	234.66	209.95
IRON	2,211	2,663	2,938	4,367	97.51	48.64
JACKSON	5,260	5,907	6,798	14,913	183.52	119.37
JEFFERSON	26,023	42,392	47,386	113,654	336.74	139.85
JUNEAU	6,285	7,443	5,577	9,308	48.10	66.90
KENOSHA	53,070	53,002	49,380	113,297	113.49	129.44
KEWAUNEE	7,474	9,099	9,707	13,375	78.95	37.79
LA CROSSE	100,892	94,642	130,382	203,212	101.42	55.86
LAFAYETTE	10,185	9,271	9,708	29,289	187.57	201.70
LANGLADE	10,202	9,032	17,307	26,176	156.09	50.98
LINCOLN	7,664	8,835	9,439	36,350	374.40	285.10
MANITOWOC	38,634	47,516	57,550	103,174	167.07	79.29
MARATHON	49,878	99,130	106,412	169,128	239.08	58.94
MARINETTE	15,741	19,727	26,480	33,625	113.61	26.98
MARQUETTE	1,120	3,838	2,233	4,449	297.23	99.24
MENOMINEE	NO DATA	NO DATA	NO DATA	NO DATA	NO DATA	NO DATA
MILWAUKEE	2,439,132	2,813,265	3,665,208	4,549,899	86.54	24.14
MONROE	15,095	18,741	19,104	38,721	156.55	102.71
OCONTO	11,966	11,873	7,944	19,025	59.02	139.53
ONEIDA	12,454	37,004	40,938	60,956	389.45	48.90
OUTAGAMIE	95,790	128,338	232,692	327,741	242.15	40.85
OZAUKEE	10,102	20,031	24,637	93,593	826.48	279.89
PEPIN	1,191	5,284	2,374	13,981	138.14	488.92
PIERCE	7,148	8,509	11,072	19,180	168.35	73.25
POLK	13,520	15,185	27,228	33,329	146.52	22.41
PORTAGE	33,115	46,562	64,113	106,161	220.59	65.59
PRICE	4,888	4,849	17,674	26,207	436.15	48.28
RACINE	52,763	89,217	131,787	308,750	273.05	134.28
RICHLAND	15,224	10,542	13,771	38,560	153.48	180.03
ROCK	50,247	66,678	73,189	142,727	184.05	95.03
RUSK	2,855	4,001	8,065	14,567	410.23	80.62
ST. CROIX	10,741	8,620	14,764	32,760	205.08	122.09
SAUK	19,325	21,348	26,433	64,557	234.06	144.21
SAWYER	1,843	2,447	2,729	5,583	202.93	104.58
SHAWANO	7,741	16,093	22,503	53,354	589.24	137.10
SHEBOYGAN	64,071	72,664	95,427	148,933	132.45	56.07
TAYLOR	6,037	4,803	8,343	32,482	438.05	289.33
TREMPEALEAU	10,018	10,618	19,633	35,665	256.10	81.66
VERNON	15,520	22,163	29,474	51,233	230.15	73.84
VILAS	2,761	4,660	6,582	10,381	275.89	57.72
WALWORTH	25,478	24,059	35,312	69,252	171.81	96.11
WASHBURN	5,239	4,567	4,926	11,207	113.91	127.51
WASHINGTON	14,987	19,108	24,141	54,868	266.10	127.31
WAUKESHA	61,348	123,059	232,949	782,044	1,174.77	134.88
WAUPACA	31,096	35,492	55,891	73,537	155.76	31.59
WAUSHARA	4,700	3,280	4,817	8,743	86.00	81.48
WINNEBAGO	78,829	97,853	132,137	168,229	113.47	27.33
WOOD	47,437	53,322	73,396	119,193	151.27	62.40
STATE AT LARGE	750	1,618	1,150	6,353	747.07	452.43
STATE TOTAL	4,536,197	5,501,520	7,299,640	10,838,629	138.98	48.49

SOURCE: WISCONSIN CENSUS OF RETAIL TRADE, U.S. DEPARTMENT OF COMMERCE, U.S. BUREAU OF THE CENSUS

TABLE B-42

TOTAL YEARLY PAYROLL OF WHOLESALE TRADE ESTABLISHMENTS
IN WISCONSIN, CALENDAR YEARS 1958, 1963, 1967 AND 1972

COUNTY	(THOUSANDS OF DOLLARS) 1958	1963	1967	1972	% CHANGE 1972 1958	% CHANGE 1972 1967
ADAMS	NO-DATA	NO-DATA	NO-DATA	138	NO-DATA	NO-DATA
ASHLAND	680	730	905	1,110	63.24	22.65
BARRON	1,064	1,076	1,654	3,508	229.70	112.09
BAYFIELD	143	476	384	239	67.13	-37.76
BROWN	12,800	18,191	24,623	41,793	226.51	69.73
BUFFALO	223	265	279	923	313.90	230.82
BURNETT	57	53	74	NO-DATA	NO-DATA	NO-DATA
CALUMET	306	608	767	2,302	352.29	200.13
CHIPPEWA	530	1,470	2,188	5,966	1,025.66	172.67
CLARK	741	887	1,415	3,610	387.18	155.12
COLUMBIA	1,599	1,841	2,816	4,782	199.06	69.82
CRAWFORD	171	232	338	1,025	499.42	203.25
DANE	15,543	23,424	35,647	54,492	250.59	52.87
DODGE	1,545	1,951	1,920	5,356	246.67	178.96
DOOR	399	394	470	1,037	159.90	120.64
DOUGLAS	2,704	4,219	4,919	7,615	181.62	54.81
DUNN	314	383	458	2,320	638.85	406.55
EAU CLAIRE	5,713	6,948	9,790	11,232	96.60	14.73
FLORENCE	NO-DATA	NO-DATA	NO-DATA	NO-DATA	NO-DATA	NO-DATA
FOND DU LAC	3,644	4,532	5,950	8,050	120.91	35.29
FOREST	24	76	83	149	520.83	79.52
GRANT	667	1,000	1,578	4,200	529.69	166.16
GREEN	1,683	2,115	1,666	4,648	176.17	178.99
GREEN LAKE	180	374	484	1,214	574.44	150.83
IOWA	227	405	462	1,706	651.54	269.26
IRON	74	137	112	251	239.19	124.11
JACKSON	271	352	483	1,221	350.55	152.80
JEFFERSON	1,421	2,180	3,291	8,494	497.75	158.10
JUNEAU	199	432	459	787	295.48	71.46
KENOSHA	2,452	3,617	3,925	7,723	214.97	96.75
KEWAUKEE	154	257	388	964	525.97	148.45
LA CROSSE	5,710	7,132	8,708	14,099	146.90	61.91
LAFAYETTE	348	452	465	1,410	305.17	203.23
LANGLADE	508	491	1,132	2,206	334.25	94.88
LINCOLN	516	620	727	2,035	294.38	179.92
MANITOWOC	2,615	3,384	3,763	7,383	182.33	96.20
MARATHON	4,008	6,554	8,685	14,513	262.10	67.10
MARINETTE	831	1,038	1,408	1,803	116.97	28.05
MARQUETTE	67	231	194	302	350.75	55.67
MENOMINEE	NO-DATA	0	0	NO-DATA	NO-DATA	NO-DATA
MILWAUKEE	120,407	147,297	188,900	235,839	95.87	24.85
MONROE	661	1,090	864	2,453	271.10	183.91
OCONTO	504	591	559	1,451	187.90	159.57
ONEIDA	683	1,505	1,783	2,538	271.60	42.34
OUTAGAMIE	6,445	8,565	12,910	21,862	239.21	69.34
OZAUKEE	496	1,156	1,590	6,415	1,193.35	303.46
PEPIN	151	548	213	1,778	1,077.48	734.74
PIERCE	333	711	864	2,478	644.14	186.81
POLK	464	673	1,083	1,947	319.61	79.78
PORTAGE	1,853	2,834	3,403	6,936	274.31	103.82
PRICE	280	346	394	740	164.29	87.82
RACINE	6,329	7,619	10,171	17,167	171.24	68.78
RICHLAND	487	390	473	1,313	169.61	177.59
ROCK	3,024	3,851	5,274	10,542	248.61	99.89
RUSK	161	320	361	1,120	595.65	210.25
ST. CROIX	531	592	682	3,276	516.95	380.35
SAUK	972	1,300	1,832	4,869	400.93	165.78
SAWYER	85	130	230	323	280.00	40.41
SHAWANO	427	609	1,028	3,058	616.16	197.47
SHEBOYGAN	4,053	5,897	6,155	10,655	162.89	73.11
TAYLOR	239	313	672	2,246	839.75	234.23
TREMPEALEAU	311	496	768	2,083	569.77	171.22
VERNON	787	881	1,297	2,537	222.36	95.61
VILAS	144	299	373	535	271.53	43.43
WALWORTH	1,186	1,377	2,261	5,230	340.98	131.31
WASHBURN	252	246	325	852	238.10	162.15
WASHINGTON	833	1,318	1,652	4,440	433.01	168.77
WAUKESHA	4,184	10,604	25,715	56,060	1,239.87	118.01
WAUPACA	1,190	1,607	1,870	3,450	189.92	84.49
WAUSHARA	153	231	397	745	386.93	87.66
WINNEBAGO	5,909	7,452	11,504	15,089	155.36	31.16
WOOD	2,262	3,280	4,386	8,749	286.78	99.48
STATE AT LARGE	35	78	63	298	751.43	373.02
STATE TOTAL	235,962	312,733	422,662	669,680	183.81	58.44

SOURCE: WISCONSIN CENSUS OF RETAIL TRADE, U.S. DEPARTMENT OF COMMERCE, U.S. BUREAU OF THE CENSUS

GENERAL STATE AID: GENERAL STATE AID IS THAT AID PAID TO PUBLIC ELEMENTARY AND SECONDARY SCHOOL DISTRICTS TO HELP SUPPORT THE EDUCATIONAL PROGRAMS OF EACH DISTRICT. THE FORMULA FOR GENERAL STATE AID IS AS FOLLOWS:

$$\text{GENERAL STATE AID} = \text{SHARED COST} \times \frac{\text{NET GUARANTEED VALUATION}}{\text{GUARANTEED VALUATION}}$$

TRANSITIONAL AID: TRANSITIONAL AID IS THAT AID PAID TO PUBLIC ELEMENTARY AND SECONDARY SCHOOL DISTRICTS TO OFFSET THE DIFFERENCE OR LOSS IN GENERAL STATE AIDS AS RECEIVED IN 1972/73. THIS AID IS 60 PERCENT OF THAT LOSS.

TRANSPORTATION AID: TRANSPORTATION AID IS THAT AID PAID TO PUBLIC ELEMENTARY AND SECONDARY SCHOOL DISTRICTS WHICH PROVIDES TRANSPORTATION TO AND FROM THE SCHOOLS AND IS BASED UPON DISTANCE TRAVELED AND LENGTH OF THE SCHOOL SESSION.

COMMON SCHOOL FUND OR SCHOOL LIBRARY AID: SCHOOL LIBRARY AID IS THAT INCOME PAID TO PUBLIC ELEMENTARY AND SECONDARY SCHOOL DISTRICTS ON A PER CAPITA BASIS OF THE TOTAL NUMBER OF CHILDREN BETWEEN THE AGES OF 4 AND 20 RESIDING IN THE SCHOOL DISTRICT AS OF JUNE 30 OF THE YEAR BEFORE PAYMENTS ARE MADE.

STATE TUITION: STATE TUITION AID IS THAT AID PAID TO PUBLIC ELEMENTARY AND SECONDARY SCHOOL DISTRICTS FOR CHILDREN IN THE FOLLOWING CASES: CHILDREN IN CHILDREN'S HOMES; CHILDREN IN FOSTER HOMES; CHILDREN WITH EXCEPTIONAL EDUCATIONAL NEEDS IN FOSTER HOMES; CHILDREN OF PARENTS EMPLOYED AT OR RESIDING ON THE GROUNDS OF STATE OR FEDERAL MILITARY CAMPS, FEDERAL VETERANS HOSPITALS OR STATE CHARITABLE OR PENAL INSTITUTIONS; CHILDREN IN THE CARE, CUSTODY OR CONTROL OF THE DEPARTMENT OF HEALTH AND SOCIAL SERVICES.

DRIVER EDUCATION: DRIVER EDUCATION AID IS THAT AID PAID TO PUBLIC ELEMENTARY AND SECONDARY SCHOOL DISTRICTS TO PROMOTE EFFECTIVE DRIVER TRAINING PROGRAMS. THE MONEY FOR THIS AID COMES FROM THE HIGHWAY FUND (CHAUFFEUR'S LICENSE FEES) AND EACH SCHOOL DISTRICT RECEIVES A PER CAPITA DISTRIBUTION FOR EACH PUPIL WHO SUCCESSFULLY COMPLETES THE CLASSROOM AND BEHIND-THE-WHEEL PHASES OF THE DRIVER EDUCATION PROGRAM.

HANDICAPPED AID: HANDICAPPED AID IS THAT AID PAID TO PUBLIC ELEMENTARY AND SECONDARY SCHOOL DISTRICTS AND COUNTIES WHICH PROVIDES SPECIAL CLASSES FOR HANDICAPPED CHILDREN, DEPENDING ON THE HANDICAP: HEARING, VISION, SPEECH, EDUCABLE MENTALLY RETARDED (EMR), TRAINABLE MENTALLY RETARDED (TMR), PHYSICALLY HANDICAPPED, SPECIAL LEARNING DISABILITIES (SLD), EMOTIONALLY DISTURBED AND HOMEBOUND.

SPECIAL EDUCATIONAL NEEDS: SPECIAL EDUCATION NEEDS (SEN) GRANTS ARE MADE TO PUBLIC ELEMENTARY AND SECONDARY SCHOOL DISTRICTS AND TO NON-PUBLIC, NON-PROFIT, NON-SECTARIAN EDUCATIONAL AGENCIES FOR THE EDUCATION OF PUPILS WHO HAVE, OR ARE LIKELY TO HAVE, LOW LEVELS OF ACADEMIC ACHIEVEMENT, ESPECIALLY IN RELATION TO SOCIAL AND ECONOMIC FACTORS.

ESTIMATED PER CAPITA PUBLIC SCHOOL EXPENDITURES FOR SCHOOL YEARS ENDING IN JUNE, FOR THE NORTH CENTRAL STATES, 1969 THRU 1978

STATE	1969	1970	1971	1972	1973	1974	1975	1976	1977	1978
ILLINOIS	172	189	218	216	265	271	307	309	411	437
INDIANA	191	194	224	237	232	240	265	303	316	347
IOWA	192	234	255	269	266	263	280	331	367	432
KANSAS	169	196	186	217	206	212	298	293	306	354
MICHIGAN	188	233	258	321	326	326	377	341	424	467
MINNESOTA	223	262	290	296	321	321	377	422	452	477
MISSOURI	152	177	179	189	194	210	231	247	261	276
NEBRASKA	142	148	182	209	225	238	267	257	307	293
NORTH DAKOTA	164	177	178	187	210	234	247	273	297	309
OHIO	161	172	191	209	217	229	256	281	315	322
SOUTH DAKOTA	166	187	196	209	208	225	230	272	306	321
WISCONSIN	195	209	220	241	251	251	290	342	347	N.A.
U.S. TOTAL/AVERAGE	178	201	219	231	250	268	291	315	348	373

SOURCE: STATISTICAL ABSTRACT OF THE UNITED STATES, U.S. DEPARTMENT OF COMMERCE, U.S. BUREAU OF THE CENSUS

ESTIMATED AVERAGE PER STUDENT* PUBLIC SCHOOL CURRENT EXPENDITURES
FOR SCHOOL YEARS ENDING IN JUNE, FOR THE NORTH CENTRAL STATES, 1969 THRU 1978

STATE	1969	1970	1971	1972	1973	1974	1975	1976	1977	1978
ILLINOIS	755	803	937	937	1,235	1,228	1,376	1,452	1,876	2,058
INDIANA	635	624	770	837	812	950	1,074	1,160	1,269	1,449
IOWA	723	890	944	970	1,055	1,113	1,240	1,455	1,669	2,002
KANSAS	647	721	771	854	969	1,043	1,444	1,475	1,510	1,682
MICHIGAN	665	842	937	1,175	1,271	1,271(1)	1,547	1,366	1,737	1,975
MINNESOTA	767	883	1,021	1,134	1,179	1,179(1)	1,423	1,513	1,777	1,962
MISSOURI	645	714	747	845	861	963	1,078	1,186	1,300	1,425
NEBRASKA	510	527	683	856	953	1,040	1,211	1,302	1,534	1,526
NORTH DAKOTA	585	621	689	740	855	947	1,032	1,207	1,391	1,518
OHIO	634	680	778	871	946	1,009	1,144	1,264	1,403	1,581
SOUTH DAKOTA	589	657	713	796	817	932	973	1,094	1,280	1,385
WISCONSIN	787	875	977	1,069	1,134	1,134(1)	1,323	1,618	1,743	N.A.
U.S. TOTAL/AVERAGE	696	783	858	930	1,064	1,120	1,250	1,388	1,578	1,740

*NOTE: PER PUPIL IN AVERAGE DAILY ATTENDANCE

(1) DATA SHOWN IS FOR 1973

SOURCE: STATISTICAL ABSTRACT OF THE UNITED STATES, U.S. DEPARTMENT OF COMMERCE, U.S. BUREAU OF THE CENSUS

AVERAGE SALARY OF ALL PUBLIC ELEMENTARY AND SECONDARY SCHOOL CLASSROOM TEACHERS
FOR SCHOOL YEARS ENDING IN JUNE, FOR THE NORTH CENTRAL STATES, 1969 THRU 1978

STATE	1969	1970	1971	1972	1973	1974	1975	1976	1977	1978
ILLINOIS	9,100	9,700	10,233	10,675	11,200	11,791	13,014	14,000	14,700	15,200
INDIANA	8,100	9,139	9,272	9,605	9,856	10,100	10,920	12,000	12,600	13,600
IOWA	7,781	8,536	9,129	9,638	9,645	9,854	10,208	11,900	12,500	13,400
KANSAS	7,062	7,620	8,034	8,251	8,499	8,847	9,288	10,700	11,800	12,100
MICHIGAN	9,288	9,823	10,647	11,620	11,950	12,545	12,850	15,500	16,600	17,500
MINNESOTA	8,000	8,600	9,271	10,291	10,526	10,968	12,512	13,900	13,500	14,900
MISSOURI	7,108	7,825	8,373	8,805	9,074	9,567	10,030	10,500	11,600	12,100
NEBRASKA	6,585	7,526	8,120	8,454	8,730	9,174	9,512	10,000	11,200	11,800
NORTH DAKOTA	6,050	6,760	7,060	7,386	8,101	8,530	8,839	10,100	10,700	11,300
OHIO	7,750	8,242	8,798	9,050	9,300	10,300	10,650	11,400	12,500	13,300
SOUTH DAKOTA	5,800	6,300	6,793	7,758	7,908	8,150	8,519	9,300	10,300	11,000
WISCONSIN	8,000	9,000	9,640	10,370	10,423	10,830	11,330	12,300	13,000	13,700
U.S. TOTAL/AVERAGE	7,908	8,560	9,265	9,960	10,114	10,673	11,513	12,500	13,300	14,200

SOURCE: STATISTICAL ABSTRACT OF THE UNITED STATES, U.S. DEPARTMENT OF COMMERCE, U.S. BUREAU OF THE CENSUS

TOTAL FALL ENROLLMENTS IN WISCONSIN
PUBLIC UNIVERSITIES AND COLLEGES, 1969 THRU 1978

INSTITUTIONS	1969	1970	1971	1972	1973	1974	1975	1976	1977	1978
BARABOO*	287	294	268	301	267	313	433	440	510	427
BARRON COUNTY* (RICE LAKE)	337	403	391	411	506	518	549	466	422	407
EAU CLAIRE	7,846	8,288	8,589	8,701	8,888	9,459	9,857	9,974	10,323	10,475
FOND DU LAC*	507	561	547	496	729	801	953	705	613	561
FOX VALLEY* (MENASHA)	665	545	438	432	518	690	945	918	965	901
GREEN BAY	1,981	2,950	3,531	3,625	3,661	3,943	3,876	3,612	3,632	3,676
LA CROSSE	6,659	7,248	7,025	6,790	6,954	7,573	7,750	7,755	8,550	8,431
MADISON	35,549	34,388	33,943	34,866	35,931	36,915	38,545	37,924	39,022	39,430
MANITOWOC*	364	321	262	230	270	309	301	309	415	407
MARATHON COUNTY* (WAUSAU)	750	755	725	796	861	844	812	841	833	933
MARINETTE*	409	355	348	340	358	351	406	359	343	412
MARSHFIELD*	305	312	355	402	425	395	480	498	502	516
MEDFORD*	146	367	183	142	131	165	186	177	162	157
MILWAUKEE	18,978	20,822	22,277	23,293	24,943	25,421	24,961	24,686	24,132	24,818
OSHKOSH	11,149	11,549	11,817	11,309	10,415	10,648	10,239	10,082	9,734	9,787
PARKSIDE (T-SOMERS)	2,911	4,102	4,343	4,366	4,856	5,260	5,405	4,984	5,183	5,241
PLATTEVILLE	5,032	4,813	4,710	4,345	3,821	3,969	4,300	4,447	4,620	4,528
RICHLAND CENTER*	364	241	317	298	300	307	259	326	336	272
RIVER FALLS	4,123	4,156	4,208	3,940	4,061	4,213	4,423	4,873	5,022	5,003
ROCK COUNTY* (JANESVILLE)	640	610	593	520	531	584	657	622	615	538
SHEBOYGAN*	559	514	518	560	603	586	647	631	648	614
STEVENS POINT	7,915	8,734	9,124	8,701	8,055	8,042	8,220	8,542	8,904	8,993
STOUT (MENOMONIE)	4,910	5,080	5,243	5,245	5,198	5,461	5,585	6,002	6,496	7,001
SUPERIOR	3,143	3,053	3,004	2,836	2,759	2,630	2,607	2,450	2,418	2,284
WASHINGTON COUNTY* (WEST BEND)	516	558	532	539	539	540	542	590	547	544
WAUKESHA*	1,343	1,348	1,421	1,418	1,592	1,671	1,701	1,682	1,728	1,688
WHITEWATER	9,759	9,721	8,868	8,410	8,144	8,355	8,700	9,387	9,589	9,601
TOTAL UNIVERSITY OF WISCONSIN	127,147	132,088	133,580	133,312	135,316	139,963	143,339	143,282	146,264	147,645
COUNTY TEACHERS COLLEGES	1,320	998	201	0	0	0	0	0	0	0
GRAND TOTAL	128,467	133,086	133,781	133,312	135,316	139,963	143,339	143,282	146,264	147,645

*UW CENTER SYSTEM

SOURCE: REPORT OF OPENING FALL ENROLLMENT IN WISCONSIN INSTITUTIONS OF HIGHER EDUCATION, WISCONSIN ASSOCIATION OF COLLEGIATE REGISTRARS AND ADMISSIONS OFFICERS.

TOTAL FALL ENROLLMENTS IN WISCONSIN PRIVATE
UNIVERSITIES AND LIBERAL ARTS COLLEGES, 1969 THRU 1978

INSTITUTIONS	1969	1970	1971	1972	1973	1974	1975	1976	1977	1978
ALVERNO COLLEGE	881	890	1,097	1,110	1,181	877	833	857	1,101	1,165
BELOIT COLLEGE	1,773	1,782	1,783	1,832	1,749	1,663	1,551	1,222	1,044	1,009
CARDINAL STRITCH COLLEGE	629	662	833	885	998	1,109	1,213	1,121	1,173	1,123
CARROLL COLLEGE	1,247	1,250	1,259	1,242	1,240	1,201	1,267	1,257	1,295	1,276
CARTHAGE COLLEGE	1,752	1,685	1,665	1,648	1,592	1,633	1,651	1,628	1,615	1,502
EDGEWOOD COLLEGE	575	577	430	434	516	535	543	545	533	430
HOLY REDEEMER COLLEGE	67	61	70	62	55	62	62	60	64	55
LAKELAND COLLEGE	665	594	524	527	477	445	500	540	572	580
LAWRENCE UNIVERSITY	1,332	1,409	1,472	1,360	1,249	1,359	1,377	1,320	1,152	1,147
MARIAN COLLEGE	431	453	450	465	448	476	513	517	530	479
MARQUETTE UNIVERSITY	10,534	10,678	10,235	9,907	9,764	10,004	10,320	10,466	10,855	11,044
MILTON COLLEGE	689	859	829	702	544	443	492	409	540	340
MOUNT MARY COLLEGE	924	860	753	829	900	1,032	1,063	1,125	1,102	1,115
MOUNT SENARIO COLLEGE	268	213	228	251	186	225	259	280	370	422
NORTHLAND COLLEGE	679	641	632	666	583	692	748	742	731	683
NORTHWESTERN COLLEGE	293	284	286	279	291	271	266	240	235	237
RIPON COLLEGE	1,066	1,048	1,024	1,052	1,005	935	923	944	949	931
ST. FRANCIS DE SALES COLLEGE	--	165	130	138	106	93	110	103	87	87
ST. NORBERT COLLEGE	1,650	1,168	1,647	1,561	1,475	1,384	1,461	1,519	1,526	1,559
SILVER LAKE COLLEGE	585	606	606	528	463	428	372	345	328	341
VITERBO COLLEGE	447	441	483	588	700	785	889	925	941	1,012
WISCONSIN LUTHERAN COLLEGE	--	--	--	--	36	37	27	28	32	49
GRAND TOTAL	26,487	26,326	26,436	26,066	25,558	25,689	26,440	26,193	26,775	26,586

SOURCE: REPORT OF OPENING FALL ENROLLMENTS IN WISCONSIN INSTITUTIONS OF HIGHER EDUCATION, WISCONSIN ASSOCIATION OF COLLEGIATE REGISTRARS AND ADMISSIONS OFFICERS.

TABLE C-6

TOTAL FALL ENROLLMENTS IN WISCONSIN ELEMENTARY AND SECONDARY SCHOOL DISTRICTS *
AS OF SEPTEMBER, 1968 THRU 1977

COUNTY	1968	1969	1970	1971	1972	1973	1974	1975	1976	1977
ADAMS	1,805	1,840	1,901	1,959	1,966	2,050	2,136	2,127	2,130	2,064
ASHLAND	4,443	4,325	4,367	4,195	4,120	4,054	4,047	3,970	3,935	3,876
BARRON	10,064	9,969	9,862	9,825	9,701	9,616	9,916	9,734	9,312	9,157
BAYFIELD	2,659	2,693	2,678	2,707	2,778	2,844	2,871	2,888	2,907	2,869
BROWN	47,655	48,388	48,806	48,709	48,831	48,256	47,842	47,730	47,302	46,310
BUFFALO	3,562	3,568	3,586	3,538	3,518	3,371	3,275	3,296	3,280	3,208
BURNETT	2,023	1,984	2,023	2,104	2,169	2,195	2,193	2,278	2,248	2,278
CALUMET	7,504	7,432	7,579	7,599	7,549	7,469	7,478	7,462	7,353	7,121
CHIPPEWA	13,177	13,350	13,355	13,397	13,272	13,209	12,711	12,706	12,921	12,747
CLARK	9,470	9,415	9,382	9,398	9,387	9,271	9,141	9,096	8,965	8,725
COLUMBIA	13,319	13,788	13,775	13,892	13,870	13,641	13,538	13,304	13,273	12,866
CRAWFORD	4,405	4,291	4,146	4,130	3,999	3,894	3,918	3,647	3,690	3,682
DANE	68,359	69,034	68,519	68,197	67,410	66,788	66,532	66,342	65,373	63,842
DODGE	12,547	12,692	12,673	12,781	12,715	12,538	12,296	12,307	12,143	11,834
DOOR	5,278	5,221	5,182	5,193	5,187	5,165	5,150	5,149	5,130	5,009
DOUGLAS	11,019	10,576	10,891	10,807	10,716	10,337	10,127	9,935	9,726	9,627
DUNN	5,431	5,461	5,404	5,350	5,379	5,373	5,397	5,426	5,485	5,555
EAU CLAIRE	15,744	15,729	15,744	15,726	15,526	15,828	15,852	15,967	15,835	15,723
FLORENCE	928	970	1,025	1,004	1,002	988	1,000	1,000	987	1,007
FOND DU LAC	23,674	23,712	23,588	23,634	23,304	23,077	22,545	22,437	22,099	21,547
FOREST	2,163	2,206	2,222	2,280	2,253	2,099	2,136	2,092	2,229	2,269
GRANT	13,928	13,936	14,034	14,030	13,880	13,964	13,704	13,431	13,096	12,740
GREEN	6,478	6,577	6,605	6,586	6,548	6,537	6,516	6,452	6,439	6,331
GREEN LAKE	4,961	5,072	5,092	5,015	5,007	4,979	4,984	4,930	4,914	4,795
IOWA	5,515	5,500	5,467	5,219	5,174	5,021	4,948	4,844	4,680	4,464
IRON	1,594	1,524	1,522	1,531	1,534	1,493	1,446	1,367	1,325	1,277
JACKSON	4,404	4,443	4,528	4,395	4,296	4,227	4,162	4,126	3,989	3,918
JEFFERSON	16,311	16,471	16,431	16,883	16,969	17,156	17,075	17,526	17,411	17,211
JUNEAU	5,840	5,797	6,207	5,703	5,559	5,564	5,435	5,370	5,391	5,282
KENOSHA	31,887	32,332	32,494	32,482	32,213	31,857	31,136	30,764	30,479	29,670
KEWAUKEE	5,728	5,825	5,755	5,753	5,717	5,693	5,581	5,536	5,454	5,241
LA CROSSE	19,761	19,768	19,347	19,345	19,305	19,210	18,963	18,877	18,696	18,421
LAFAYETTE	5,620	5,629	5,611	5,807	5,635	5,473	5,386	5,282	5,040	4,844
LANGLADE	6,099	6,190	6,197	6,194	6,124	6,263	6,298	6,250	5,868	5,639
LINCOLN	6,676	6,569	7,109	6,809	6,844	6,833	6,759	6,706	6,578	6,397
MANITOWOC	22,408	22,392	22,294	22,028	21,790	21,354	20,774	20,396	19,876	19,208
MARATHON	24,984	25,057	25,199	25,340	25,050	24,912	24,756	24,684	24,544	24,070
MARINETTE	9,895	9,903	9,973	9,954	9,781	9,809	9,789	9,844	9,760	9,497
MARQUETTE	2,130	2,149	2,150	2,257	2,201	2,258	2,248	2,271	2,332	2,321
MENOMINEE	NO-DATA	NO-DATA	NO-DATA	NO-DATA	NO-DATA	NO-DATA	NO-DATA	NO-DATA	736	919
MILWAUKEE	269,888	267,929	263,834	259,791	251,671	243,198	235,097	229,737	220,958	209,566
MONROE	8,381	8,319	8,269	8,186	8,065	8,108	8,010	8,058	8,010	7,837
OCONTO	6,425	6,529	6,601	6,614	6,592	6,552	6,455	6,400	6,293	6,222
ONEIDA	6,811	6,997	7,155	7,305	7,412	7,559	7,526	7,588	7,674	7,646
OUTAGAMIE	37,496	37,845	37,981	38,087	37,721	37,128	36,552	35,845	35,023	33,956
OZAUKEE	15,408	15,876	16,218	16,805	17,119	17,448	17,485	17,627	17,566	17,020
PEPIN	2,825	2,739	2,744	2,757	2,703	2,628	2,580	2,571	2,537	2,444
PIERCE	7,841	7,989	8,178	8,202	8,400	8,362	8,357	8,421	8,437	8,253
POLK	7,487	7,755	7,773	7,865	7,853	7,900	7,871	7,770	7,888	7,838
PORTAGE	11,300	11,526	11,631	11,711	11,831	12,033	12,117	12,117	12,185	12,070
PRICE	3,571	3,825	3,815	3,912	3,877	3,866	3,900	3,872	3,827	3,743
RACINE	48,302	48,597	48,308	48,754	48,318	47,840	47,402	46,049	45,226	43,187
RICHLAND	3,272	3,512	3,167	3,023	2,978	2,919	2,836	2,820	2,752	2,761
ROCK	37,479	37,987	37,605	37,345	36,877	36,648	36,068	35,991	35,483	34,535
RUSK	4,252	4,147	4,117	4,117	4,079	4,039	4,019	3,956	3,853	3,806
ST. CROIX	9,061	9,348	9,388	9,481	9,568	9,559	9,683	9,705	9,552	9,343
SAUK	11,949	12,171	12,112	12,033	11,923	11,812	11,580	11,513	11,449	11,286
SAWYER	2,380	2,396	2,422	2,503	2,470	2,524	2,622	2,543	2,719	2,701
SHAWANO	8,683	8,817	8,918	8,992	8,858	8,908	8,834	8,647	7,757	7,532
SHEBOYGAN	25,303	25,649	25,727	25,832	25,611	25,638	25,065	24,926	24,302	23,724
TAYLOR	4,996	5,067	5,087	4,998	4,907	4,915	4,858	4,823	4,701	4,618
TREMPEALEAU	7,478	7,445	7,528	7,580	7,665	7,679	7,739	7,844	7,873	7,733
VERNON	6,665	6,568	6,573	6,499	6,402	6,245	6,111	5,995	5,896	5,639
VILAS	2,176	2,250	2,415	2,395	2,520	2,572	2,575	2,574	2,616	2,709
WALWORTH	15,541	15,570	15,594	15,445	15,703	15,609	15,603	15,510	15,477	15,103
WASHBURN	3,094	3,092	3,163	3,205	3,313	3,391	3,361	3,452	3,469	3,384
WASHINGTON	18,423	19,169	19,528	20,271	20,987	21,745	22,035	22,267	22,463	22,605
WAUKESHA	71,801	73,077	73,757	74,513	74,657	74,492	74,670	74,388	74,665	74,078
WAUPACA	11,580	11,941	11,963	11,978	11,879	12,073	11,934	11,941	12,007	11,887
WAUSHARA	2,939	3,029	3,034	3,100	3,062	3,125	3,082	3,174	3,125	3,111
WINNEBAGO	32,220	32,489	32,103	31,989	31,462	31,010	30,779	30,382	29,908	29,136
WOOD	20,727	20,939	21,149	21,272	21,078	20,902	20,763	20,614	20,272	19,792
STATE TOTAL	1,185,202	1,192,367	1,190,580	1,188,316	1,175,840	1,163,093	1,147,630	1,136,669	1,118,894	1,088,826

* NOTE: PUBLIC SCHOOL DISTRICT BOUNDARIES AND COUNTY BOUNDARIES GENERALLY DO NOT CONFORM EXACTLY

SOURCE: WISCONSIN DEPARTMENT OF PUBLIC INSTRUCTION, MANAGEMENT AND PLANNING
AND FEDERAL SERVICES DIVISION, EDUCATIONAL INFORMATION SYSTEM

TOTAL FALL ENROLLMENTS IN WISCONSIN'S ELEMENTARY AND SECONDARY SCHOOLS
BY GRADE LEVEL, 1968/69 THRU 1977/78

GRADE LEVEL	1968/69	1969/70	1970/71	1971/72	1972/73	1973/74	1974/75	1975/76	1976/77	1977/78
PRE-SCHOOL	1,176	1,349	1,508	1,804	2,338	2,689	3,569	4,890	5,358	6,357
KINDERGARTEN	91,773	89,281	84,865	81,028	77,054	78,324	77,062	79,829	74,612	67,413
FIRST GRADE	97,736	94,953	91,469	86,779	82,558	78,966	78,581	77,000	79,746	75,298
SECOND GRADE	96,887	95,176	92,637	89,806	85,172	81,037	77,262	76,905	75,295	77,250
THIRD GRADE	96,849	96,611	94,915	92,420	90,664	85,906	81,890	78,221	77,699	75,096
FOURTH GRADE	95,099	95,596	95,438	94,100	90,534	88,933	83,907	80,272	76,692	75,714
FIFTH GRADE	91,532	94,601	94,810	95,386	93,806	90,497	88,623	83,759	80,181	75,953
SIXTH GRADE	91,765	89,975	93,412	94,375	95,308	93,892	91,044	88,526	83,787	79,468
SEVENTH GRADE	89,630	93,827	92,108	94,755	94,867	95,679	94,390	91,301	89,426	83,824
EIGHTH GRADE	88,249	88,321	91,710	91,932	94,346	94,262	95,341	93,771	90,467	88,509
NINTH GRADE	88,187	90,019	89,823	92,517	92,246	94,183	93,550	95,429	94,041	90,556
TENTH GRADE	85,192	88,218	89,884	89,976	92,300	91,752	93,719	94,122	95,049	92,940
ELEVENTH GRADE	81,957	82,123	84,675	87,073	86,784	88,627	87,763	90,572	90,490	90,853
TWELFTH GRADE	76,290	78,817	77,877	80,644	81,363	80,131	81,513	81,495	84,027	83,870
ELEMENTARY UNGRADED	10,708	11,046	11,686	12,671	13,287	14,266	14,296	14,411	15,795	17,913
SECONDARY POSTGRAD	16	7	508	41	35	35	42	33	55	63
SECONDARY UNGRADED	2,456	2,738	3,255	3,009	3,178	3,914	5,078	6,133	6,174	7,749
STATE TOTAL	1,185,502	1,192,658	1,190,580	1,188,316	1,175,840	1,163,093	1,147,630	1,136,669	1,118,894	1,088,826

SOURCE: WISCONSIN DEPARTMENT OF PUBLIC INSTRUCTION, MANAGEMENT AND PLANNING SERVICES DIVISION, EDUCATIONAL INFORMATION SECTION.

TABLE C-8

TOTAL FALL ENROLLMENTS IN WISCONSIN ELEMENTARY AND SECONDARY PUBLIC SCHOOL DISTRICTS *
AS OF SEPTEMBER, 1968 THRU 1977

COUNTY	1968	1969	1970	1971	1972	1973	1974	1975	1976	1977
ADAMS	1,805	1,840	1,901	1,959	1,966	2,050	2,136	2,127	2,130	2,064
ASHLAND	3,849	3,872	3,919	3,790	3,689	3,663	3,645	3,572	3,567	3,528
BARRON	9,547	9,485	9,432	9,409	9,312	9,249	9,565	9,383	8,826	8,657
BAYFIELD	2,422	2,531	2,535	2,555	2,638	2,699	2,729	2,762	2,777	2,729
BROWN	33,651	35,507	37,017	37,553	38,351	38,077	37,872	37,952	37,875	37,345
BUFFALO	3,307	3,329	3,355	3,288	3,277	3,244	3,162	3,178	3,150	3,053
BURNETT	2,023	1,984	2,023	2,104	2,169	2,195	2,193	2,278	2,248	2,278
CALUMET	4,562	4,600	4,687	4,813	4,820	4,840	4,900	5,006	5,063	4,936
CHIPPEWA	10,310	10,616	10,730	10,827	10,856	10,914	10,419	10,455	10,620	10,510
CLARK	7,694	7,863	7,924	8,053	8,202	8,184	8,049	8,009	7,936	7,736
COLUMBIA	11,535	12,001	11,945	12,078	12,068	12,100	12,018	11,792	11,775	11,432
CRAWFORD	3,289	3,263	3,247	3,261	3,235	3,179	3,211	3,202	3,203	3,188
DANE	61,147	62,481	62,482	62,411	61,765	61,234	61,124	61,129	60,060	58,552
DODGE	9,268	9,609	9,799	10,012	10,040	9,908	9,718	9,745	9,699	9,424
DOOR	4,677	4,657	4,642	4,683	4,684	4,679	4,677	4,698	4,648	4,555
DOUGLAS	9,406	9,817	9,932	10,014	9,874	9,542	9,424	9,217	9,008	8,933
DUNN	5,175	5,224	5,181	5,142	5,187	5,173	5,187	5,132	5,176	5,224
EAU CLAIRE	13,018	13,172	13,345	13,479	13,431	13,758	13,830	13,930	13,823	13,709
FLORENCE	928	970	1,025	1,004	1,002	988	1,000	1,000	987	1,007
FOND DU LAC	18,500	18,843	18,902	19,156	18,936	18,759	18,208	18,178	17,838	17,341
FOREST	2,163	2,206	2,222	2,280	2,253	2,099	2,136	2,092	2,229	2,269
GRANT	10,806	11,366	11,604	11,735	11,805	11,916	11,747	11,472	11,217	11,025
GREEN	6,248	6,359	6,410	6,400	6,355	6,333	6,286	6,224	6,187	6,082
GREEN LAKE	4,001	4,164	4,267	4,206	4,199	4,177	4,128	4,091	4,061	3,965
IOWA	5,106	5,138	5,238	5,008	4,981	4,841	4,739	4,636	4,501	4,316
IRON	1,409	1,326	1,337	1,385	1,400	1,364	1,327	1,259	1,245	1,203
JACKSON	4,243	4,268	4,256	4,255	4,170	4,105	4,054	4,034	3,901	3,847
JEFFERSON	12,194	12,478	12,503	13,045	13,209	13,339	13,282	13,242	13,072	12,809
JUNEAU	5,414	5,373	5,790	5,275	5,144	5,145	5,029	4,947	4,973	4,841
KENOSHA	26,043	27,056	27,566	27,768	27,708	27,392	26,689	26,336	26,001	25,266
KEWAUKEE	4,181	4,322	4,344	4,427	4,439	4,496	4,396	4,429	4,400	4,235
LA CROSSE	14,362	14,552	14,324	14,674	14,810	14,836	14,753	14,620	14,578	14,467
LAFAYETTE	5,458	5,471	5,456	5,648	5,473	5,312	5,226	5,124	4,885	4,699
LANGLADE	4,905	5,083	5,084	5,168	5,158	5,345	5,431	5,432	5,088	4,884
LINCOLN	5,581	5,558	6,178	5,936	5,980	5,956	5,892	5,906	5,774	5,577
MANITOWOC	15,496	15,888	16,181	16,067	15,949	15,677	15,163	14,958	14,504	13,927
MARATHON	18,874	19,254	20,121	20,492	20,416	20,422	20,405	20,503	20,351	19,924
MARINETTE	8,399	8,469	8,712	8,690	8,611	8,658	8,613	8,700	8,509	8,310
MARQUETTE	1,970	2,055	2,044	2,143	2,094	2,146	2,145	2,165	2,233	2,223
MENOMINEE	NO-DATA	NO-DATA	NO-DATA	NO-DATA	NO-DATA	NO-DATA	NO-DATA	NO-DATA	736	667
MILWAUKEE	203,276	206,877	208,509	207,436	202,351	195,616	188,630	182,914	173,347	162,734
MONROE	7,338	7,333	7,325	7,266	7,154	7,112	7,031	7,147	7,095	6,878
OCONTO	5,567	5,832	5,965	6,066	6,069	6,065	6,003	5,970	5,894	5,848
ONEIDA	6,103	6,271	6,434	6,577	6,730	6,882	6,883	6,962	7,022	6,982
OUTAGAMIE	26,148	27,338	28,187	28,664	28,651	28,772	28,218	27,688	27,032	26,240
OZAUKEE	12,343	13,244	13,858	14,325	14,649	14,985	15,051	15,212	15,160	14,579
PEPIN	2,256	2,292	2,336	2,366	2,336	2,273	2,226	2,249	2,234	2,160
PIERCE	6,973	7,214	7,509	7,575	7,795	7,783	7,786	7,893	7,920	7,749
POLK	7,455	7,726	7,752	7,850	7,838	7,884	7,855	7,752	7,831	7,771
PORTAGE	8,134	8,578	8,983	9,258	9,600	9,849	9,982	10,061	10,135	10,083
PRICE	3,132	3,410	3,411	3,586	3,554	3,536	3,589	3,562	3,529	3,467
RACINE	39,266	40,170	40,433	40,936	40,537	39,801	39,202	37,728	36,920	34,836
RICHLAND	2,963	3,049	2,939	2,796	2,766	2,696	2,621	2,612	2,544	2,535
ROCK	33,811	34,560	34,357	34,305	33,954	33,857	33,382	33,064	32,444	31,451
RUSK	4,040	3,919	3,894	3,904	3,825	3,822	3,806	3,745	3,649	3,598
ST. CROIX	8,127	8,528	8,714	8,905	9,017	9,043	9,163	9,197	9,040	8,835
SAUK	10,056	10,492	10,522	10,461	10,420	10,280	10,098	10,040	9,967	9,777
SAWYER	2,298	2,316	2,337	2,413	2,376	2,419	2,506	2,418	2,416	2,438
SHAWANO	7,349	7,639	7,721	7,782	7,525	7,628	7,626	7,470	6,647	6,671
SHEBOYGAN	20,401	21,022	21,503	21,746	21,628	21,761	21,402	21,303	20,641	20,043
TAYLOR	4,407	4,488	4,519	4,421	4,349	4,368	4,337	4,289	4,163	4,063
TREMPEALEAU	6,713	6,690	6,777	6,840	6,946	6,917	7,012	7,156	7,168	6,999
VERNON	6,554	6,459	6,481	6,418	6,328	6,172	6,036	5,885	5,779	5,529
VILAS	1,980	2,066	2,237	2,214	2,333	2,424	2,426	2,424	2,452	2,523
WALWORTH	14,096	14,202	14,306	14,250	14,535	14,522	14,504	14,444	14,379	14,050
WASHBURN	2,972	2,963	3,028	3,069	3,185	3,264	3,237	3,331	3,328	3,235
WASHINGTON	14,187	15,723	16,281	16,783	17,595	18,347	18,672	18,859	18,785	18,871
WAUKESHA	59,408	61,676	63,328	64,315	64,444	64,042	64,154	63,924	63,773	63,143
WAUPACA	9,973	10,494	10,577	10,659	10,613	10,728	10,597	10,622	10,592	10,492
WAUSHARA	2,935	3,029	3,034	3,100	3,058	3,125	3,082	3,174	3,125	3,087
WINNEBAGO	25,249	26,115	26,186	26,555	26,526	26,255	26,113	25,756	25,324	24,683
WOOD	15,467	16,008	16,633	16,887	16,880	16,800	16,595	16,453	16,148	15,776
STATE TOTAL	953,943	979,773	993,736	999,921	995,223	987,022	974,333	964,219	945,337	917,863

* NOTE: PUBLIC SCHOOL DISTRICT BOUNDARIES AND COUNTY BOUNDARIES GENERALLY DO NOT CONFORM EXACTLY

SOURCE: WISCONSIN DEPARTMENT OF PUBLIC INSTRUCTION, MANAGEMENT AND PLANNING
AND FEDERAL SERVICES DIVISION, EDUCATIONAL INFORMATION SYSTEM

FALL ENROLLMENTS IN WISCONSIN'S PUBLIC ELEMENTARY AND SECONDARY SCHOOLS
BY GRADE LEVEL, 1968/69 THRU 1977/78

GRADE LEVEL	1968/69	1969/70	1970/71	1971/72	1972/73	1973/74	1974/75	1975/76	1976/77	1977/78
PRE-SCHOOL	879	966	1,027	1,067	1,579	1,582	2,247	2,782	3,039	4,044
KINDERGARTEN	88,700	86,458	82,314	78,242	74,097	74,899	72,901	74,503	68,528	61,354
FIRST GRADE	77,108	76,396	74,364	70,455	66,894	63,779	63,305	61,922	63,598	59,746
SECOND GRADE	73,017	73,797	73,446	71,484	67,886	64,603	61,498	61,126	59,565	60,820
THIRD GRADE	71,911	74,045	74,621	73,256	72,273	68,417	65,215	62,220	61,402	59,151
FOURTH GRADE	69,913	72,354	74,121	74,113	71,605	70,585	66,465	63,417	60,349	59,292
FIFTH GRADE	66,212	71,114	72,948	74,600	74,192	71,628	70,237	66,165	63,073	59,504
SIXTH GRADE	65,958	66,475	71,511	73,213	75,169	74,495	72,324	70,096	65,963	62,317
SEVENTH GRADE	67,454	72,601	72,372	75,592	76,298	77,375	76,561	73,873	72,293	67,142
EIGHTH GRADE	66,034	68,180	72,084	73,153	76,006	76,327	77,625	76,438	73,577	72,013
NINTH GRADE	78,380	81,252	81,677	84,527	84,332	86,198	85,330	87,121	85,511	82,264
TENTH GRADE	76,004	79,551	81,971	82,462	84,952	84,605	86,264	86,423	87,219	85,210
ELEVENTH GRADE	72,855	73,728	76,682	79,664	79,699	81,803	80,981	83,496	83,161	83,629
TWELFTH GRADE	67,178	70,150	69,816	72,972	74,235	73,415	74,920	74,890	77,184	76,925
ELEMENTARY UNGRADED	10,223	10,257	11,079	12,075	12,898	13,532	13,542	13,914	14,976	17,127
SECONDARY POSTGRAD	13	7	500	40	35	34	41	31	54	60
SECONDARY UNGRADED	2,404	2,733	3,203	3,006	3,073	3,745	4,877	5,802	5,845	7,265
STATE TOTAL	954,243	980,064	993,736	999,921	995,223	987,022	974,333	964,219	945,337	917,863

SOURCE: WISCONSIN DEPARTMENT OF PUBLIC INSTRUCTION, MANAGEMENT AND PLANNING SERVICES DIVISION, EDUCATIONAL INFORMATION SECTION

TABLE C-10

TOTAL FALL ENROLLMENTS IN WISCONSIN ELEMENTARY AND SECONDARY PRIVATE SCHOOL DISTRICTS *
AS OF SEPTEMBER, 1968 THRU 1977

COUNTY	1968	1969	1970	1971	1972	1973	1974	1975	1976	1977
ADAMS	0	0	0	0	0	0	0	0	0	0
ASHLAND	594	453	448	405	431	391	402	398	368	348
BARRON	517	484	430	416	389	367	351	351	486	500
BAYFIELD	237	162	143	152	140	145	142	126	130	140
BROWN	14,004	12,881	11,789	11,156	10,480	10,179	9,970	9,778	9,427	8,965
BUFFALO	255	239	231	250	241	127	113	118	130	155
BURNETT	0	0	0	0	0	0	0	0	0	0
CALUMET	2,942	2,832	2,892	2,786	2,729	2,629	2,578	2,456	2,290	2,185
CHIPPEWA	2,867	2,734	2,625	2,570	2,416	2,295	2,292	2,251	2,301	2,237
CLARK	1,776	1,552	1,458	1,345	1,185	1,087	1,092	1,087	1,029	989
COLUMBIA	1,784	1,787	1,830	1,814	1,802	1,541	1,520	1,512	1,498	1,434
CRAWFORD	1,116	1,028	899	869	764	715	707	445	487	494
DANE	7,212	6,553	6,037	5,786	5,645	5,554	5,408	5,213	5,313	5,290
DODGE	3,279	3,083	2,874	2,769	2,675	2,630	2,578	2,562	2,444	2,410
DOOR	601	564	540	510	503	486	473	451	482	454
DOUGLAS	1,613	759	959	793	842	795	703	718	718	694
DUNN	256	237	223	208	192	200	210	294	309	331
EAU CLAIRE	2,726	2,557	2,399	2,247	2,095	2,070	2,022	2,037	2,012	2,014
FLORENCE	0	0	0	0	0	0	0	0	0	0
FOND DU LAC	5,174	4,869	4,686	4,478	4,368	4,318	4,337	4,259	4,261	4,206
FOREST	0	0	0	0	0	0	0	0	0	0
GRANT	3,122	2,570	2,430	2,295	2,075	2,048	1,957	1,959	1,879	1,715
GREEN	230	218	195	186	193	204	230	228	252	249
GREEN LAKE	960	908	825	809	808	802	856	839	853	830
IOWA	409	362	229	211	193	180	209	208	179	148
IRON	185	198	185	146	134	129	119	108	80	74
JACKSON	161	175	272	140	126	122	108	92	88	71
JEFFERSON	4,117	3,993	3,928	3,838	3,760	3,817	3,793	4,284	4,339	4,402
JUNEAU	426	424	417	428	415	419	406	423	418	441
KENOSHA	5,844	5,276	4,928	4,714	4,505	4,465	4,447	4,428	4,478	4,404
KEWAUKEE	1,547	1,503	1,411	1,326	1,278	1,197	1,185	1,107	1,054	1,006
LA CROSSE	5,399	5,216	5,023	4,671	4,495	4,374	4,210	4,257	4,118	3,954
LAFAYETTE	162	158	155	159	162	161	160	158	155	145
LANGLADE	1,194	1,107	1,113	1,026	966	918	867	818	780	755
LINCOLN	1,095	1,011	931	873	864	877	867	800	804	820
MANITOWOC	6,912	6,504	6,113	5,961	5,841	5,677	5,611	5,438	5,372	5,281
MARATHON	6,110	5,803	5,078	4,848	4,634	4,490	4,351	4,181	4,193	4,146
MARINETTE	1,496	1,434	1,261	1,264	1,170	1,151	1,176	1,144	1,251	1,187
MARQUETTE	160	94	106	114	107	112	103	106	99	98
MENOMINEE	0	0	0	0	0	0	0	0	0	252
MILWAUKEE	66,612	61,052	55,325	52,355	49,320	47,582	46,467	46,823	47,611	45,832
MONROE	1,043	986	944	920	911	996	979	911	915	959
OCONTO	858	697	636	548	523	487	452	430	399	374
ONEIDA	708	726	721	728	682	677	643	626	652	664
OUTAGAMIE	11,348	10,507	9,794	9,423	9,070	8,356	8,334	8,157	7,991	7,716
OZAUKEE	3,065	2,632	2,360	2,480	2,470	2,463	2,434	2,415	2,406	2,441
PEPIN	569	447	408	391	367	355	354	322	303	284
PIERCE	868	775	669	627	605	579	571	528	517	504
POLK	32	29	21	15	15	16	16	18	57	67
PORTAGE	3,166	2,948	2,648	2,453	2,231	2,184	2,135	2,056	2,050	1,987
PRICE	439	415	404	326	323	330	311	310	298	276
RACINE	9,036	8,427	7,875	7,818	7,781	8,039	8,200	8,321	8,306	8,351
RICHLAND	309	463	228	227	212	223	215	208	208	226
ROCK	3,668	3,427	3,248	3,040	2,923	2,791	2,686	2,927	3,039	3,084
RUSK	212	228	223	213	254	217	213	211	204	208
ST CROIX	934	820	674	576	551	516	520	508	512	508
SAUK	1,893	1,679	1,590	1,572	1,503	1,532	1,482	1,473	1,482	1,509
SAWYER	82	80	85	90	94	105	116	125	303	263
SHAWANO	1,334	1,178	1,197	1,210	1,333	1,280	1,208	1,177	1,110	861
SHEBOYGAN	4,902	4,627	4,224	4,086	3,983	3,877	3,663	3,623	3,661	3,681
TAYLOR	589	579	568	577	558	547	521	534	538	555
TREMPEALEAU	765	755	751	740	719	762	727	688	705	734
VERNON	111	109	92	81	74	73	75	110	117	110
VILAS	196	184	178	181	187	148	149	150	164	186
WALWORTH	1,445	1,368	1,288	1,195	1,168	1,087	1,099	1,066	1,098	1,053
WASHBURN	122	129	135	136	128	127	124	121	141	149
WASHINGTON	4,236	3,446	3,247	3,488	3,392	3,398	3,363	3,408	3,678	3,730
WAUKESHA	12,393	11,401	10,429	10,198	10,213	10,450	10,516	10,464	10,892	10,935
WAUPACA	1,607	1,447	1,386	1,319	1,266	1,345	1,337	1,319	1,415	1,395
WAUSHARA	4	0	0	0	4	0	0	0	0	24
WINNEBAGO	6,971	6,374	5,917	5,434	4,936	4,755	4,666	4,626	4,584	4,453
WOOD	5,260	4,931	4,516	4,385	4,198	4,102	4,168	4,161	4,124	4,016
STATE TOTAL	231,259	212,594	196,844	188,395	180,617	176,071	173,297	172,450	173,557	170,963

* NOTE: PUBLIC SCHOOL DISTRICT BOUNDARIES AND COUNTY BOUNDARIES GENERALLY DO NOT CONFORM EXACTLY

SOURCE: WISCONSIN DEPARTMENT OF PUBLIC INSTRUCTION, MANAGEMENT AND PLANNING
AND FEDERAL SERVICES DIVISION, EDUCATIONAL INFORMATION SYSTEM

FALL ENROLLMENTS IN WISCONSIN'S NON-PUBLIC ELEMENTARY AND SECONDARY SCHOOLS
BY GRADE LEVEL, 1968/69 THRU 1977/78

GRADE LEVEL	1968/69	1969/70	1970/71	1971/72	1972/73	1973/74	1974/75	1975/76	1976/77	1977/78
PRE-SCHOOL	297	383	481	737	759	1,107	1,322	2,108	2,319	2,313
KINDERGARTEN	3,073	2,823	2,551	2,786	2,957	3,425	4,161	5,326	6,084	6,059
FIRST GRADE	20,628	18,557	17,105	16,324	15,664	15,187	15,276	15,078	16,148	15,552
SECOND GRADE	23,870	21,379	19,191	18,322	17,286	16,434	15,764	15,779	15,730	16,430
THIRD GRADE	24,938	22,566	20,924	19,164	18,391	17,489	16,675	16,001	16,297	15,945
FOURTH GRADE	25,186	23,242	21,317	19,987	18,929	18,348	17,442	16,855	16,343	16,422
FIFTH GRADE	25,320	23,487	21,862	20,786	19,614	18,869	18,386	17,594	17,108	16,449
SIXTH GRADE	25,807	23,500	21,901	21,162	20,139	19,397	18,720	18,430	17,824	17,151
SEVENTH GRADE	22,176	21,226	19,736	19,163	18,569	18,304	17,829	17,428	17,133	16,682
EIGHTH GRADE	22,215	20,141	19,626	18,779	18,340	17,935	17,716	17,333	16,890	16,496
NINTH GRADE	9,807	8,767	8,146	7,990	7,914	7,985	8,220	8,308	8,530	8,292
TENTH GRADE	9,188	8,667	7,913	7,514	7,348	7,147	7,455	7,699	7,830	7,730
ELEVENTH GRADE	9,102	8,395	7,993	7,409	7,085	6,824	6,782	7,076	7,329	7,224
TWELFTH GRADE	9,112	8,667	8,061	7,672	7,128	6,716	6,593	6,605	6,843	6,945
ELEMENTARY UNGRADED	485	789	607	596	389	734	754	497	819	786
SECONDARY POSTGRAD	3	0	8	1	0	1	1	2	1	3
SECONDARY UNGRADED	52	5	52	3	105	169	201	331	329	484
STATE TOTAL	231,259	212,594	196,844	188,395	180,617	176,071	173,297	172,450	173,557	170,963

SOURCE: WISCONSIN DEPARTMENT OF PUBLIC INSTRUCTION, MANAGEMENT AND PLANNING SERVICES DIVISION, EDUCATIONAL INFORMATION SECTION

FIGURE C-1

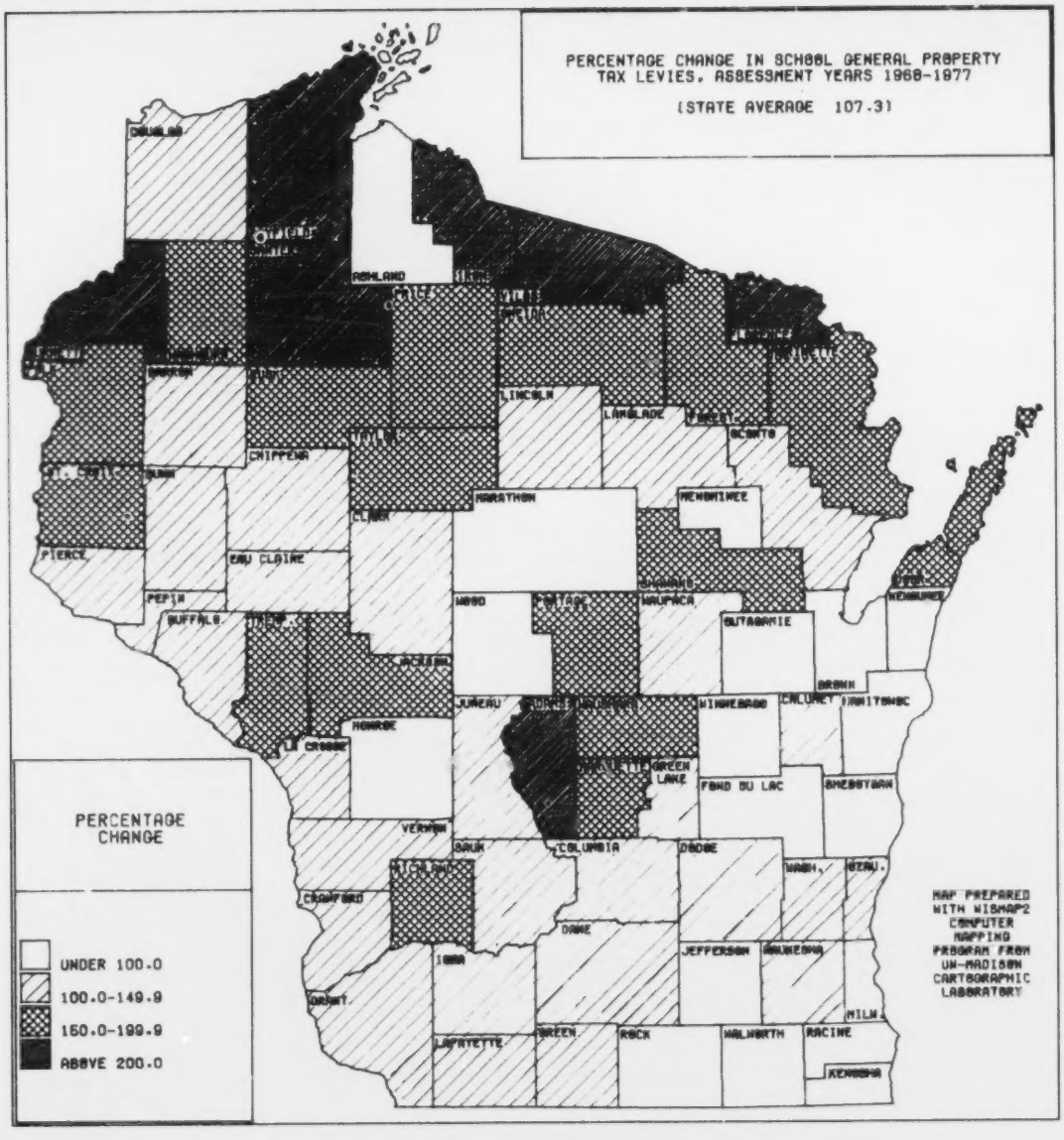

BEST COPY AVAILABLE

TOTAL GENERAL PROPERTY TAX LEVIES FOR SCHOOL PURPOSES IN WISCONSIN
CALENDAR ASSESSMENT YEARS * 1968 THRU 1977

(THOUSANDS OF DOLLARS)

COUNTY	1968	1969	1970	1971	1972	1973	1974	1975	1976	1977
ADAMS	927	1,104	1,475	1,763	1,971	2,290	2,655	2,899	3,420	3,766
ASHLAND	1,328	1,459	1,630	1,874	2,008	1,900	2,167	2,289	2,442	2,570
BARRON	3,715	4,114	4,694	5,155	5,335	5,269	5,999	7,100	7,707	8,286
BAYFIELD	1,176	1,318	1,538	1,787	1,964	2,146	2,634	2,995	3,525	3,753
BROWN	18,035	19,328	21,763	23,387	25,269	24,127	25,939	27,555	30,624	32,959
BUFFALO	1,355	1,485	1,719	1,886	2,099	2,055	2,219	2,522	2,698	2,874
BURNETT	978	1,100	1,339	1,463	1,833	1,777	2,311	2,789	3,207	3,664
CALUMET	3,229	3,753	4,157	4,404	4,642	4,796	5,061	5,923	6,177	6,880
CHIPPEWA	4,185	4,313	4,948	5,452	5,914	5,854	7,255	7,807	8,130	8,509
CLARK	2,846	3,212	3,781	4,089	4,225	4,198	4,999	5,699	5,951	6,456
COLUMBIA	5,205	5,801	6,311	7,166	7,144	7,120	8,271	9,108	9,873	10,978
CRAWFORD	1,442	1,352	1,585	1,770	1,887	1,841	2,162	2,399	2,685	2,999
DANE	37,671	42,065	48,944	54,074	56,539	64,223	71,200	77,597	80,847	88,837
DODGE	8,387	9,321	10,265	11,792	11,849	11,545	13,438	14,459	15,789	16,864
DOOR	2,772	3,031	3,451	4,071	4,362	4,505	5,324	6,021	6,721	7,912
DOUGLAS	2,810	3,056	3,929	3,993	4,576	4,362	5,446	5,829	6,465	6,317
DUNN	2,494	2,758	3,209	3,672	3,781	3,573	4,501	5,151	5,789	6,067
EAU CLAIRE	7,235	8,058	9,195	10,338	11,304	11,260	12,232	13,200	14,367	14,975
FLORENCE	279	302	406	546	665	637	789	863	1,032	1,106
FOND DU LAC	10,426	11,641	12,939	13,986	14,714	14,521	16,423	17,817	19,293	20,276
FOREST	563	624	711	702	872	891	1,051	1,163	1,355	1,656
GRANT	5,055	5,750	6,444	6,913	6,965	6,507	7,782	9,152	10,005	10,852
GREEN	3,966	4,394	4,986	5,395	5,472	5,353	6,197	6,689	7,112	8,201
GREEN LAKE	2,283	2,602	3,096	3,358	3,418	3,500	3,999	4,300	4,637	4,837
IOWA	2,458	2,716	3,157	3,743	3,671	3,819	4,451	4,951	5,073	5,692
IRON	572	629	733	715	807	891	1,037	1,300	1,547	1,895
JACKSON	1,213	1,345	1,681	1,868	1,999	2,031	2,462	2,752	3,014	3,169
JEFFERSON	7,912	8,808	9,612	10,532	10,501	10,245	11,597	12,836	14,154	15,759
JUNEAU	1,670	1,891	2,057	2,282	2,396	2,311	2,811	3,315	3,522	3,859
KENOSHA	16,589	17,293	18,444	19,736	20,429	18,354	20,049	23,117	25,522	25,450
KEWAUKEE	2,064	2,176	2,457	2,809	2,794	2,287	2,732	3,442	3,600	3,784
LA CROSSE	6,725	8,116	8,960	10,116	10,882	11,232	13,110	13,644	14,702	15,747
LAFAYETTE	2,423	2,710	3,188	3,406	3,428	3,591	4,092	4,533	4,810	5,200
LANGLADE	1,518	1,763	2,015	2,006	2,020	2,003	2,308	2,752	3,164	3,668
LINCOLN	2,107	2,248	2,432	2,752	2,874	3,004	3,623	3,511	4,037	4,544
MANITOWOC	8,825	9,465	10,298	11,349	11,801	11,803	12,484	13,571	14,499	16,045
MARATHON	12,090	13,209	14,757	15,633	15,859	15,864	17,528	18,807	21,027	22,707
MARINETTE	3,494	4,040	4,751	5,405	5,651	5,292	5,909	6,650	8,331	9,194
MARQUETTE	922	1,195	1,316	1,502	1,616	1,692	2,001	2,233	2,427	2,711
MENOMINEE	307	352	391	537	608	573	596	247	219	227
MILWAUKEE	135,512	145,978	162,080	173,840	189,756	186,372	222,361	236,406	256,332	268,967
MONROE	2,610	2,861	3,284	3,408	3,458	3,258	3,670	4,192	4,459	4,920
OCONTO	2,516	2,739	3,145	3,413	3,625	3,618	4,065	4,765	5,364	6,137
ONEIDA	3,492	3,871	4,340	4,915	5,271	5,490	6,505	7,299	8,081	9,269
OUTAGAMIE	13,702	14,954	16,831	17,616	19,045	17,867	17,983	19,804	21,931	24,146
OZAUKEE	8,893	10,321	12,255	13,882	14,639	13,902	15,961	19,070	20,595	21,902
PEPIN	734	778	840	936	946	998	1,101	1,301	1,402	1,676
PIERCE	2,700	2,916	3,299	3,675	3,979	3,801	4,509	4,901	5,457	5,972
POLK	3,068	3,355	3,891	4,115	4,641	4,434	5,445	6,444	7,068	7,975
PORTAGE	3,656	4,393	5,087	5,279	5,658	4,973	6,699	7,287	8,220	9,314
PRICE	1,174	1,328	1,684	2,033	2,120	2,155	2,209	2,528	2,976	3,264
RACINE	23,448	24,524	26,726	28,014	29,138	25,431	28,511	32,360	34,591	35,167
RICHLAND	1,480	1,852	2,059	2,314	2,485	2,345	2,950	3,267	3,604	4,004
ROCK	16,556	17,756	19,479	20,211	20,805	20,150	21,058	22,815	23,446	26,208
RUSK	1,220	1,661	1,558	1,771	2,043	2,144	2,648	2,932	3,128	3,520
ST. CROIX	3,872	4,305	4,747	5,354	5,825	6,183	7,801	8,425	9,151	10,072
SAUK	4,587	5,175	5,695	6,217	6,374	6,708	7,964	8,933	9,058	9,863
SAWYER	1,071	1,336	1,678	1,822	2,092	2,171	2,639	3,079	3,521	3,862
SHAWANO	2,755	3,263	3,732	4,106	4,464	4,392	4,991	5,288	5,979	7,022
SHEBOYGAN	13,421	14,666	15,992	16,973	18,161	17,172	18,711	19,636	21,152	23,101
TAYLOR	1,184	1,365	1,663	1,849	1,803	2,085	2,181	2,646	2,882	3,442
TREMPEALEAU	2,113	2,483	2,799	3,314	3,410	3,308	3,797	4,227	4,827	5,384
VERNON	2,354	2,704	2,908	3,162	3,295	3,170	3,904	4,413	4,757	5,488
VILAS	1,768	2,043	2,499	2,974	3,266	4,374	4,866	5,130	6,297	7,068
WALWORTH	11,130	12,477	13,692	15,142	15,348	16,381	17,721	19,123	20,866	21,960
WASHBURN	1,134	1,240	1,504	1,756	1,866	1,741	2,082	2,260	2,715	3,041
WASHINGTON	9,455	11,591	13,715	15,134	16,094	16,303	17,726	20,058	22,213	22,854
WAUKESHA	33,759	40,541	47,109	50,334	53,615	53,464	62,935	69,603	76,906	82,521
WAUPACA	3,661	4,195	4,958	5,303	5,449	5,248	6,186	7,026	7,539	8,605
WAUSHARA	1,648	2,075	2,230	2,526	2,711	2,538	2,889	3,344	3,706	4,395
WINNEBAGO	15,763	17,344	19,450	21,650	23,028	22,368	22,608	24,504	25,932	28,691
WOOD	8,054	9,026	10,116	10,466	10,822	10,328	11,259	10,862	12,317	13,494
STATE TOTAL	537,734	595,012	669,807	726,926	771,373	764,109	872,774	952,915	1,035,971	1,114,542

* NOTE :ASSESSED IN THESE YEARS, COLLECTED THE NEXT YEAR GENERALLY

SOURCE: PROPERTY TAX, WISCONSIN DEPARTMENT OF REVENUE,
DIVISION OF RESEARCH AND ANALYSIS, BUREAU OF LOCAL FINANCIAL ASSISTANCE

FIGURE C-2

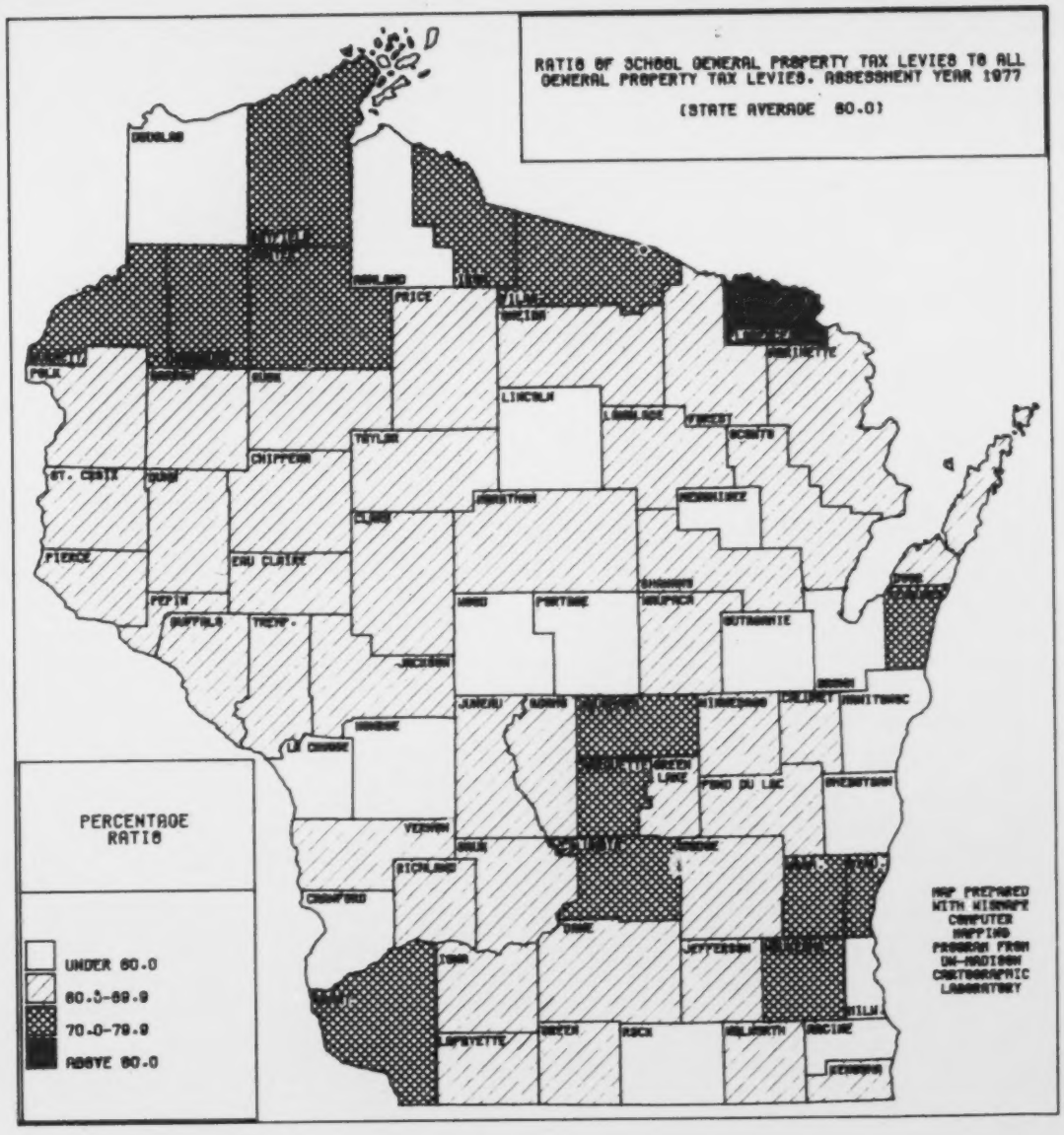

BEST COPY AVAILABLE

TABLE C-13

RATIO OF GENERAL PROPERTY TAX LEVIES FOR SCHOOL PURPOSES TO TOTAL GENERAL TAX LEVIES
CALENDAR ASSESSMENT YEARS * 1968 THRU 1977

COUNTY	1968	1969	1970	1971	1972	1973	1974	1975	1976	1977
ADAMS	56.85	59.38	65.21	65.75	65.39	68.93	69.81	67.37	67.84	67.80
ASHLAND	59.30	58.48	57.97	55.18	60.08	58.22	59.45	58.47	59.49	57.17
BARRON	55.63	57.00	59.00	61.44	61.57	60.08	64.56	67.34	67.04	67.29
BAYFIELD	62.98	61.47	62.48	66.16	73.61	81.36	80.64	80.44	80.48	79.06
BROWN	57.43	56.90	53.47	50.63	52.82	50.09	52.25	51.19	51.90	52.47
BUFFALO	55.12	53.77	55.48	54.91	60.91	62.34	61.66	63.82	65.09	65.54
BURNETT	62.34	62.97	64.94	63.65	70.57	74.24	75.67	74.64	76.88	76.83
CALUMET	68.73	68.72	67.07	64.47	65.72	65.15	62.98	62.84	60.88	61.76
CHIPPEWA	66.28	63.54	62.31	59.51	61.50	63.19	65.59	66.09	65.09	64.29
CLARK	57.48	59.13	61.24	62.39	66.40	72.29	72.50	72.48	69.88	69.35
COLUMBIA	68.07	69.85	70.99	73.10	75.81	74.42	75.74	75.22	75.25	75.66
CRAWFORD	55.85	47.93	49.82	51.15	58.61	55.60	57.19	57.00	58.38	57.87
DANE	58.17	56.91	58.82	55.51	59.83	63.26	64.61	64.77	64.40	65.29
DODGE	64.03	63.22	63.55	62.98	63.42	64.50	65.15	64.08	64.74	63.65
DOOR	59.42	61.64	64.63	66.33	67.34	67.08	67.61	66.65	66.67	66.18
DOUGLAS	49.97	47.50	49.56	46.40	53.17	50.14	55.70	52.71	51.68	47.96
DUNN	59.51	58.26	60.87	62.66	64.97	65.03	65.78	66.27	66.41	64.26
EAU CLAIRE	68.46	68.88	69.16	64.57	67.03	62.18	62.04	62.78	62.27	60.62
FLORENCE	58.95	57.41	60.69	65.10	77.09	75.06	78.44	79.54	81.70	81.74
FOND DU LAC	63.27	63.42	63.43	65.27	68.71	68.03	68.72	67.97	67.53	66.71
FOREST	55.51	52.97	56.53	49.40	56.72	59.09	61.98	64.38	67.52	69.68
GRANT	64.72	64.82	66.59	67.43	70.59	71.78	71.66	72.13	71.28	70.38
GREEN	61.17	63.77	67.16	66.04	65.77	64.65	65.80	63.84	62.92	65.07
GREEN LAKE	67.44	68.12	70.88	70.97	70.33	69.57	68.98	69.63	69.02	68.88
IOWA	58.88	59.48	61.24	61.19	61.35	63.23	65.93	65.93	65.84	65.51
IRON	57.67	55.84	57.62	56.16	58.82	63.[illegible]	59.83	65.27	67.19	72.16
JACKSON	50.34	48.99	53.43	54.72	58.08	60.79	65.48	66.91	68.11	69.47
JEFFERSON	66.73	66.57	68.40	69.01	67.91	67.07	66.56	65.49	66.92	67.22
JUNEAU	55.59	56.98	57.38	57.30	62.52	63.67	60.77	61.80	62.11	61.44
KENOSHA	60.90	60.67	60.33	59.65	61.27	58.51	62.17	61.60	60.66	60.01
KEWAUKEE	63.01	60.88	63.69	64.98	70.12	66.14	68.99	67.20	67.11	70.11
LA CROSSE	59.60	60.25	60.93	54.09	58.37	58.76	60.[illegible]	57.75	57.29	58.86
LAFAYETTE	57.02	57.78	61.46	63.09	65.98	67.18	71.24	70.50	69.57	69.58
LANGLADE	51.81	54.20	55.90	54.11	54.74	53.92	55.11	57.33	57.72	60.12
LINCOLN	52.41	51.74	49.89	52.05	52.97	54.43	58.23	56.31	55.52	55.51
MANITOWOC	56.88	55.81	54.72	55.45	56.82	56.64	53.95	52.47	52.22	54.22
MARATHON	64.03	63.41	64.88	63.41	64.60	61.95	64.92	65.02	64.98	64.01
MARINETTE	56.00	56.38	56.85	57.55	63.34	61.20	61.91	61.36	68.30	67.39
MARQUETTE	64.31	66.32	67.91	69.51	74.67	77.76	75.73	75.74	75.07	75.39
MENOMINEE	39.45	42.86	41.68	49.36	60.85	57.40	52.22	43.45	45.06	41.94
MILWAUKEE	43.26	43.48	43.70	44.08	46.51	46.35	50.54	50.64	50.80	51.30
MONROE	55.03	[illegible].04	59.42	56.09	56.84	57.89	59.33	59.90	58.06	56.51
OCONTO	57.12	56.31	58.84	59.35	65.37	66.19	62.54	64.80	65.32	67.08
ONEIDA	59.63	61.72	61.72	61.85	64.21	68.05	70.69	69.18	68.73	67.33
OUTAGAMIE	59.71	58.28	58.64	56.00	58.13	53.46	53.78	53.25	53.64	54.05
OZAUKEE	78.26	79.41	80.84	79.81	79.97	73.67	73.36	73.79	73.08	72.07
PEPIN	57.26	55.77	55.98	55.80	56.73	58.27	60.52	62.93	61.22	62.01
PIERCE	63.70	63.59	63.78	65.68	67.13	62.01	62.34	64.04	65.36	65.81
POLK	64.01	63.10	65.60	62.00	65.22	66.30	66.05	67.42	69.32	69.94
PORTAGE	53.11	52.45	54.08	52.75	55.91	49.26	56.50	56.05	57.38	57.93
PRICE	56.11	54.23	59.10	62.19	64.48	64.67	69.87	66.70	67.88	68.88
RACINE	63.21	62.26	59.57	56.63	57.65	55.00	54.94	54.48	56.94	54.73
RICHLAND	49.15	53.12	54.51	56.12	59.56	61.13	64.31	62.36	64.10	65.06
ROCK	65.05	65.40	63.29	60.67	62.76	61.42	60.11	59.62	58.54	58.99
RUSK	61.79	62.54	63.78	66.57	71.64	68.16	71.62	71.08	69.70	69.82
ST. CROIX	68.08	67.38	66.03	64.75	68.38	70.54	70.33	70.19	69.10	67.83
SAUK	56.98	58.47	59.24	58.57	60.49	60.64	61.05	62.90	61.26	61.56
SAWYER	58.93	62.67	67.34	65.28	69.65	73.56	85.77	81.35	76.78	76.30
SHAWANO	63.10	65.04	67.15	64.39	68.08	68.84	67.83	64.37	62.99	65.86
SHEBOYGAN	66.93	66.03	64.64	60.12	63.56	60.76	59.35	58.16	58.12	59.15
TAYLOR	50.55	52.25	54.94	55.75	62.58	68.74	67.30	67.68	68.35	69.23
TREMPEALEAU	53.50	54.94	56.22	58.56	63.74	66.20	66.85	65.15	66.17	65.94
VERNON	56.86	59.49	61.47	62.98	66.95	69.14	68.61	67.82	68.00	69.71
VILAS	64.34	67.09	67.67	70.33	71.60	77.98	75.99	74.96	75.71	74.50
WALWORTH	72.03	72.37	71.03	68.95	69.10	71.39	69.57	67.53	67.46	66.84
WASHBURN	64.79	64.67	67.38	67.88	70.85	73.38	70.26	69.02	70.65	70.08
WASHINGTON	73.84	76.27	76.34	73.61	73.44	71.75	71.49	71.45	71.12	70.27
WAUKESHA	72.48	73.57	74.64	69.51	71.04	69.32	70.37	69.60	70.40	71.10
WAUPACA	62.29	62.32	62.93	62.30	64.36	64.87	66.17	66.59	66.02	66.70
WAUSHARA	60.77	61.84	64.60	65.02	65.30	67.20	67.47	63.96	64.06	70.14
WINNEBAGO	64.60	61.90	62.85	60.95	61.54	60.83	59.20	58.41	58.69	60.19
WOOD	55.29	57.35	58.93	56.38	57.28	55.38	58.00	55.06	55.20	55.36
STATE AVERAGE	56.16	56.37	56.81	55.87	58.14	57.72	59.69	59.51	59.69	60.04

* NOTE :ASSESSED IN THESE YEARS, COLLECTED THE NEXT YEAR GENERALLY

SOURCE: PROPERTY TAX, WISCONSIN DEPARTMENT OF REVENUE.
DIVISION OF RESEARCH AND ANALYSIS, BUREAU OF LOCAL FINANCIAL ASSISTANCE

FIGURE C-3

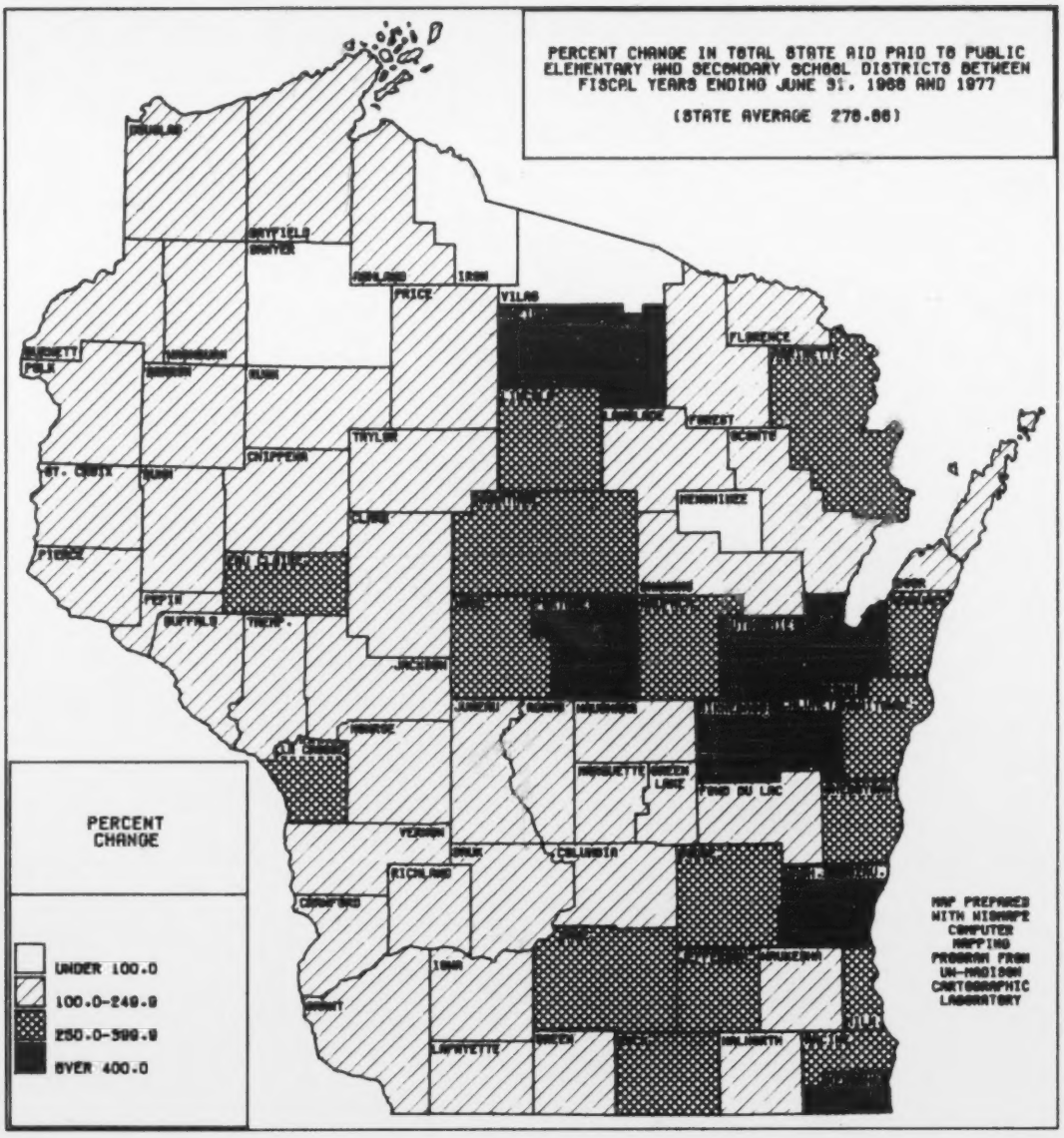

BEST COPY AVAILABLE

TOTAL STATE AID PAID TO WISCONSIN ELEMENTARY AND SECONDARY PUBLIC SCHOOL DISTRICTS *
FISCAL YEARS 1967/1968 THRU 1976/1977

(THOUSANDS OF DOLLARS)

COUNTY	1967/68	1968/69	1969/70	1970/71	1971/72	1972/73	1973/74	1974/75	1975/76	1976/77
ADAMS	372	456	506	481	525	525	866	1,033	1,146	1,049
ASHLAND	1,305	1,518	1,608	1,708	1,837	1,776	2,717	3,092	3,230	3,511
BARRON	2,769	3,086	3,370	3,426	3,622	3,836	5,630	5,797	5,878	5,888
BAYFIELD	943	1,028	1,222	1,150	1,272	1,442	1,727	1,854	1,969	2,050
BROWN	4,479	4,925	5,946	7,044	7,930	8,888	16,989	20,058	23,790	25,385
BUFFALO	914	1,095	1,334	1,413	1,448	1,560	2,194	2,123	2,346	2,656
BURNETT	517	582	650	717	810	747	1,178	1,187	1,190	1,150
CALUMET	445	574	687	688	757	677	1,649	1,928	2,168	2,612
CHIPPEWA	2,308	2,582	3,196	3,492	3,833	4,146	6,257	6,695	7,211	7,921
CLARK	2,222	2,408	2,942	3,219	3,536	3,769	5,287	5,508	5,631	6,221
COLUMBIA	2,398	2,606	2,992	2,894	2,957	3,017	5,037	5,197	5,862	6,392
CRAWFORD	1,002	1,045	1,142	1,242	1,321	1,340	1,938	1,975	2,168	2,309
DANE	8,179	9,193	11,262	11,265	12,254	12,474	20,680	21,077	26,197	28,783
DODGE	1,283	1,472	1,783	1,923	1,941	2,001	3,880	3,897	4,450	4,516
DOOR	683	627	778	872	877	814	1,380	1,337	1,300	1,367
DOUGLAS	2,677	2,860	3,707	3,449	3,953	4,260	6,142	6,983	7,981	8,489
DUNN	1,375	1,515	1,718	1,832	1,824	1,938	3,010	3,116	3,380	3,676
EAU CLAIRE	2,508	2,801	3,298	3,180	3,506	3,510	6,594	7,469	9,054	9,565
FLORENCE	258	314	337	362	464	369	550	610	651	639
FOND DU LAC	2,869	3,416	3,785	4,011	4,341	4,727	8,328	8,920	9,380	9,835
FOREST	632	693	749	849	962	798	1,319	1,410	1,673	1,447
GRANT	2,593	3,005	3,574	3,805	4,129	4,246	6,560	6,652	6,969	7,529
GREEN	1,168	1,145	1,282	1,076	1,171	1,129	2,121	2,153	2,624	3,076
GREEN LAKE	417	433	578	551	565	665	1,219	1,163	1,288	1,435
IOWA	1,204	1,311	1,579	1,675	1,683	1,507	2,325	2,271	2,652	2,910
IRON	627	661	938	676	697	736	949	896	932	831
JACKSON	1,418	1,636	1,746	1,942	2,184	2,326	2,958	3,213	3,362	3,377
JEFFERSON	1,532	1,594	2,028	2,117	2,411	2,704	5,005	5,565	6,095	6,971
JUNEAU	1,501	1,907	2,138	2,254	2,434	2,419	3,495	3,468	3,561	3,472
KENOSHA	2,732	3,699	5,267	6,647	7,988	8,815	14,700	15,616	16,801	17,611
KEWAUKEE	771	862	1,050	1,086	1,226	1,300	2,152	2,281	2,713	3,182
LA CROSSE	1,923	2,334	2,713	2,903	3,232	3,581	6,083	6,642	7,001	8,254
LAFAYETTE	1,013	1,232	1,357	1,385	1,453	1,384	2,146	1,992	2,254	2,475
LANGLADE	1,351	1,500	1,591	1,709	1,971	2,103	2,893	3,162	3,425	3,613
LINCOLN	1,241	1,381	1,597	1,762	1,924	2,212	3,328	3,976	4,329	4,349
MANITOWOC	1,614	1,907	2,521	2,643	2,997	3,159	5,732	6,253	7,187	7,439
MARATHON	3,218	3,575	4,400	4,900	5,606	6,136	10,454	11,409	12,990	13,701
MARINETTE	1,435	1,719	2,051	2,226	2,318	2,288	4,335	4,891	5,572	5,482
MARQUETTE	382	446	464	411	447	327	735	661	752	774
MENOMINEE	NO-DATA	NO-DATA	NO-DATA	NO-DATA	NO-DATA	NO-DATA	NO-DATA	NO-DATA	NO-DATA	841
MILWAUKEE	21,044	24,333	33,361	35,903	41,591	49,162	85,295	89,384	92,486	101,832
MONROE	2,128	2,403	2,697	2,817	3,177	3,192	4,504	4,976	5,640	5,571
OCONTO	1,409	1,658	2,071	2,331	2,444	2,406	3,490	3,777	4,250	4,594
ONEIDA	437	803	1,034	978	1,116	1,265	2,262	2,589	2,804	2,947
OUTAGAMIE	2,820	3,421	4,780	4,906	5,959	6,393	12,365	14,981	16,777	18,070
OZAUKEE	1,566	1,852	2,718	2,817	2,879	3,494	7,322	7,282	7,688	8,075
PEPIN	641	710	786	914	989	1,094	1,528	1,505	1,747	1,765
PIERCE	1,808	1,944	2,304	2,712	3,001	3,055	4,640	4,889	5,158	5,647
POLK	2,332	2,665	3,046	2,886	3,199	3,211	4,833	5,011	4,939	5,552
PORTAGE	1,282	1,473	1,848	1,722	2,293	2,750	4,716	5,543	6,535	7,211
PRICE	770	877	1,135	1,036	1,080	1,191	1,904	2,097	2,211	2,264
RACINE	6,159	6,666	9,089	10,140	11,653	12,696	20,771	24,819	24,609	25,293
RICHLAND	733	913	1,148	1,046	1,190	1,072	1,649	1,608	1,745	1,780
ROCK	6,264	7,013	8,393	8,412	9,697	10,545	16,605	19,483	21,612	24,496
RUSK	1,370	1,642	1,808	1,947	2,172	2,162	2,908	3,145	3,109	3,283
ST. CROIX	2,281	2,506	3,117	3,392	3,830	3,843	5,667	6,052	6,561	6,985
SAUK	2,501	2,857	3,247	3,539	3,708	3,608	5,426	5,509	5,970	6,306
SAWYER	489	600	572	512	565	527	998	1,051	896	900
SHAWANO	1,748	1,990	2,396	2,670	2,924	2,815	4,482	4,690	5,243	4,769
SHEBOYGAN	3,133	3,551	4,620	4,844	5,236	4,971	9,733	10,863	12,629	13,386
TAYLOR	1,430	1,480	1,697	1,910	2,062	2,106	2,951	2,975	3,119	3,382
TREMPEALEAU	1,946	2,285	2,642	2,833	2,980	3,173	4,621	4,886	5,023	5,165
VERNON	2,183	2,394	2,680	2,725	2,990	3,071	4,188	4,024	4,063	4,413
VILAS	127	136	174	182	218	267	342	314	284	209
WALWORTH	1,314	1,380	1,686	1,628	1,670	1,851	3,270	3,455	4,057	4,182
WASHBURN	832	1,021	1,061	1,111	1,126	1,142	1,727	1,774	1,865	1,816
WASHINGTON	1,754	2,692	3,598	3,251	3,884	4,531	8,258	9,517	10,580	11,747
WAUKESHA	11,801	13,720	15,803	15,541	17,733	17,929	29,672	30,493	31,610	32,822
WAUPACA	2,041	2,369	2,870	2,866	3,124	3,351	5,565	5,880	6,560	7,156
WAUSHARA	670	724	729	686	713	725	1,339	1,287	1,517	1,534
WINNEBAGO	2,559	2,809	3,825	3,712	4,280	4,273	9,924	12,153	14,480	15,944
WOOD	2,464	2,512	3,001	3,335	4,153	4,645	7,849	9,274	10,983	10,976
MUNICIPALITIES	1,551	NO-DATA	NO-DATA	NO-DATA	NO-DATA	NO-DATA	NO-DATA	NO-DATA	NO-DATA	NO-DATA
CESA'S	396	749	1,109	1,778	2,170	2,175	2,939	4,530	5,383	6,658
COUNTIES	NO-DATA	1,852	2,277	2,963	3,435	3,779	4,515	6,300	7,947	10,070
STATE TOTAL	158,258	181,141	223,205	235,027	263,643	282,115	468,798	509,627	557,244	599,577

* NOTE :PUBLIC SCHOOL DISTRICT BOUNDARIES AND COUNTY BOUNDARIES GENERALLY DO NOT CONFORM EXACTLY

SOURCE: DISTRIBUTION OF WISCONSIN PUBLIC SCHOOL STATE AID DOLLARS
WISCONSIN DEPARTMENT OF PUBLIC INSTRUCTION, DIVISION OF STATE AIDS AND FINANCES

FIGURE C-4

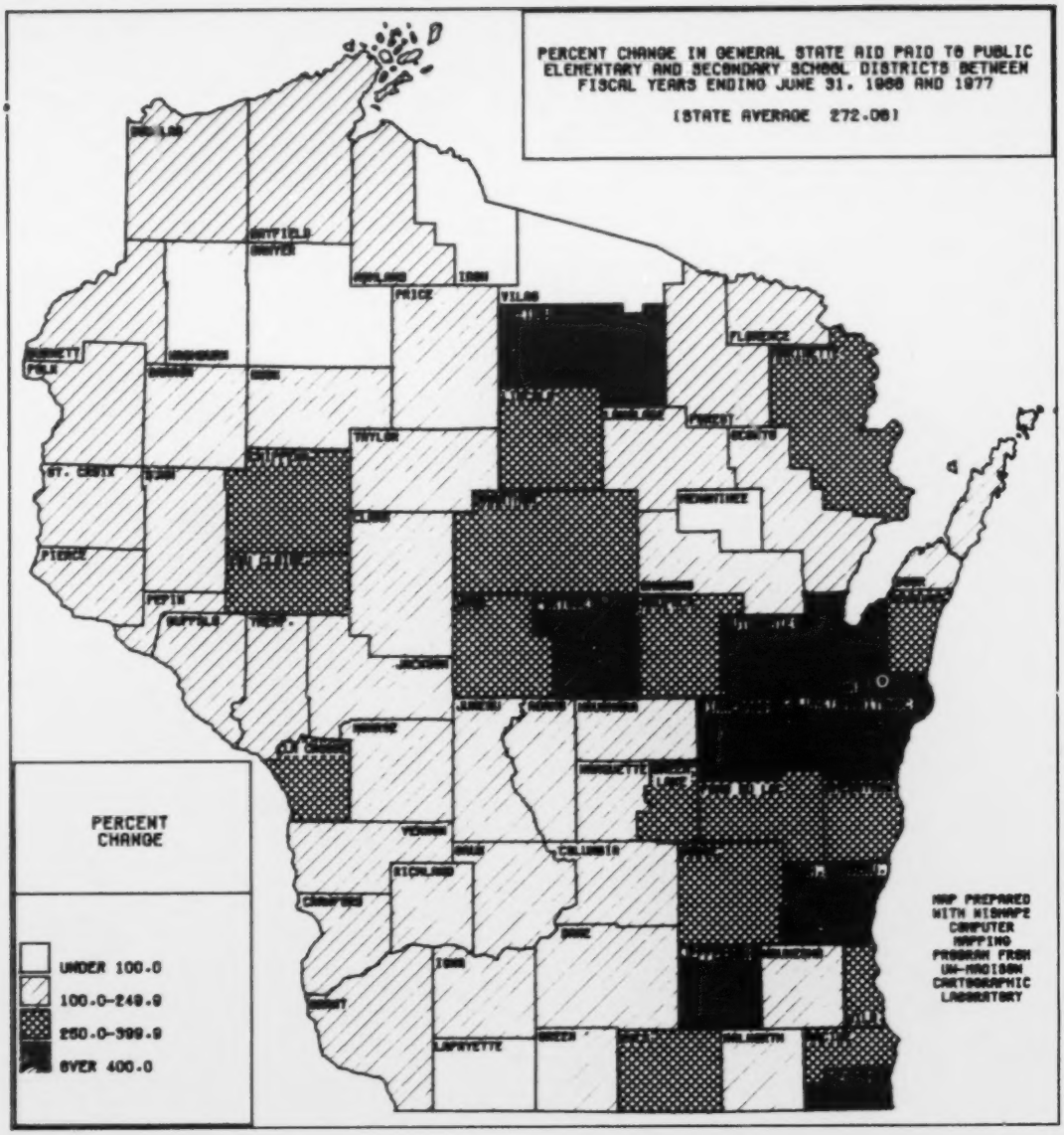

BEST COPY AVAILABLE

TABLE C-15

GENERAL STATE AID PAID TO WISCONSIN ELEMENTARY AND SECONDARY PUBLIC SCHOOL DISTRICTS
FISCAL YEARS 1967/1968 THRU 1976/1977

(THOUSANDS OF DOLLARS)

COUNTY	1967/68	1968/69	1969/70	1970/71	1971/72	1972/73	1973/74	1974/75	1975/76	1976/77
ADAMS	329	402	442	407	453	445	784	937	1,025	878
ASHLAND	1,199	1,393	1,462	1,560	1,673	1,648	2,596	2,949	3,067	3,336
BARRON	2,519	2,793	3,051	3,145	3,328	3,530	5,302	5,438	5,479	5,463
BAYFIELD	858	936	1,116	1,043	1,158	1,319	1,617	1,698	1,807	1,869
BROWN	3,693	3,939	4,736	5,687	6,410	7,185	15,165	17,717	20,874	21,998
BUFFALO	799	963	1,182	1,253	1,283	1,382	2,011	1,961	2,171	2,456
BURNETT	466	524	586	642	720	653	1,073	1,069	1,058	991
CALUMET	327	433	519	505	562	464	1,435	1,692	1,907	2,297
CHIPPEWA	2,026	2,245	2,811	3,078	3,382	3,673	5,824	6,202	6,658	7,366
CLARK	1,952	2,106	2,625	2,934	3,242	3,455	4,966	5,180	5,279	5,878
COLUMBIA	2,094	2,271	2,617	2,507	2,563	2,595	4,578	4,693	5,322	5,778
CRAWFORD	913	934	1,020	1,116	1,192	1,209	1,812	1,828	1,992	2,096
DANE	6,941	7,622	9,416	9,238	9,942	9,964	17,719	17,757	21,460	23,508
DODGE	1,075	1,255	1,525	1,680	1,664	1,687	3,565	3,545	4,040	4,084
DOOR	568	484	631	727	729	646	1,205	1,154	1,111	1,161
DOUGLAS	2,446	2,614	3,413	3,120	3,594	3,864	5,738	6,462	7,376	7,799
DUNN	1,212	1,334	1,513	1,620	1,594	1,702	2,739	2,889	3,105	3,387
EAU CLAIRE	2,157	2,380	2,812	2,655	2,918	2,874	5,918	6,721	8,168	8,583
FLORENCE	235	273	290	316	416	318	505	554	595	581
FOND DU LAC	2,447	2,925	3,253	3,457	3,723	4,060	7,613	8,103	8,372	8,732
FOREST	584	629	683	782	893	728	1,238	1,321	1,569	1,334
GRANT	2,274	2,631	3,160	3,383	3,678	3,774	6,066	6,100	6,369	6,877
GREEN	1,037	999	1,128	921	1,009	956	1,952	1,948	2,408	2,745
GREEN LAKE	297	294	416	391	385	451	1,021	965	1,080	1,212
IOWA	1,065	1,157	1,401	1,492	1,493	1,320	2,119	2,057	2,399	2,636
IRON	592	623	896	632	651	686	899	844	869	765
JACKSON	1,282	1,487	1,590	1,777	2,000	2,116	2,784	2,964	3,099	2,982
JEFFERSON	1,257	1,278	1,698	1,819	2,096	2,328	4,641	5,152	5,626	6,415
JUNEAU	1,352	1,739	1,953	2,066	2,242	2,219	3,288	3,225	3,304	3,193
KENOSHA	2,173	3,007	4,443	5,687	6,917	7,541	13,330	14,016	14,936	14,732
KEWAUKEE	673	729	899	904	1,033	1,094	1,910	2,002	2,419	2,740
LA CROSSE	1,562	1,901	2,230	2,371	2,672	2,970	5,471	5,902	6,096	7,057
LAFAYETTE	882	1,084	1,197	1,223	1,284	1,172	1,936	1,776	2,033	2,245
LANGLADE	1,209	1,334	1,398	1,515	1,749	1,865	2,629	2,850	3,101	3,259
LINCOLN	1,071	1,168	1,363	1,534	1,670	1,895	3,006	3,572	3,866	3,842
MANITOWOC	1,206	1,454	1,978	2,201	2,537	2,683	5,252	5,772	6,664	6,897
MARATHON	2,686	2,967	3,684	4,161	4,781	5,285	9,518	10,321	11,848	12,274
MARINETTE	1,239	1,492	1,800	1,977	2,045	1,999	3,994	4,501	5,083	4,934
MARQUETTE	326	375	378	333	376	258	661	580	667	661
MENOMINEE	NO-DATA	NO-DATA	NO-DATA	NO-DATA	NO-DATA	NO-DATA	NO-DATA	NO-DATA	NO-DATA	813
MILWAUKEE	16,991	19,327	27,065	29,040	33,709	39,755	74,737	76,811	75,623	72,862
MONROE	1,916	2,146	2,415	2,544	2,878	2,861	4,172	4,551	5,128	5,004
OCONTO	1,260	1,488	1,888	2,141	2,242	2,194	3,274	3,501	3,970	4,224
ONEIDA	280	613	801	757	878	991	1,956	2,259	2,416	2,451
OUTAGAMIE	2,305	2,794	4,002	4,103	5,059	5,409	11,308	13,758	15,403	16,307
OZAUKEE	1,328	1,585	2,382	2,472	2,513	3,104	6,914	6,829	7,074	7,394
PEPIN	556	605	674	807	880	963	1,389	1,366	1,587	1,609
PIERCE	1,604	1,714	2,047	2,441	2,597	2,710	4,267	4,501	4,705	5,139
POLK	2,128	2,405	2,757	2,608	2,621	2,918	4,525	4,665	4,534	5,068
PORTAGE	1,059	1,221	1,566	1,392	1,901	2,355	4,303	5,053	5,822	6,379
PRICE	692	783	1,021	921	953	1,053	1,765	1,941	2,028	2,057
RACINE	5,325	5,622	7,897	8,789	10,147	10,943	18,832	22,272	21,733	21,001
RICHLAND	663	837	1,041	934	1,072	947	1,521	1,484	1,572	1,597
ROCK	5,612	6,253	7,568	7,543	8,742	9,465	15,480	17,985	19,804	22,295
RUSK	1,275	1,502	1,649	1,776	1,983	1,966	2,699	2,911	2,842	2,982
ST. CROIX	2,067	2,269	2,856	3,111	3,505	3,503	5,291	5,710	6,164	6,505
SAUK	2,165	2,454	2,786	3,040	3,167	3,045	4,851	4,807	5,228	5,469
SAWYER	420	505	481	427	462	409	863	898	750	744
SHAWANO	1,520	1,731	2,112	2,363	2,586	2,433	4,084	4,219	4,766	4,180
SHEBOYGAN	2,737	3,108	4,083	4,272	4,624	4,322	9,040	9,978	11,385	11,960
TAYLOR	1,285	1,300	1,488	1,694	1,847	1,892	2,738	2,724	2,868	3,108
TREMPEALEAU	1,735	2,043	2,382	2,548	2,674	2,851	4,253	4,579	4,657	4,790
VERNON	1,990	2,160	2,418	2,472	2,722	2,771	3,951	3,768	3,810	4,094
VILAS	81	86	110	116	133	158	225	182	125	50
WALWORTH	1,001	1,029	1,279	1,212	1,221	1,346	2,754	2,913	3,319	3,463
WASHBURN	736	910	932	985	984	983	1,560	1,556	1,645	1,594
WASHINGTON	1,385	2,245	3,014	2,595	3,128	3,723	7,358	8,478	9,160	10,098
WAUKESHA	10,873	12,604	14,559	14,201	16,228	18,344	27,810	28,411	29,429	30,594
WAUPACA	1,785	2,066	2,544	2,530	2,752	2,950	5,102	5,374	5,943	6,386
WAUSHARA	598	631	621	561	586	588	1,198	1,142	1,342	1,337
WINNEBAGO	1,969	2,104	2,944	2,803	3,293	3,250	8,730	10,730	12,779	13,888
WOOD	2,114	2,082	2,484	2,804	3,578	4,035	7,175	8,500	9,977	9,744
MUNICIPALITIES	13	NO-DATA	NO-DATA	NO-DATA	NO-DATA	NO-DATA	NO-DATA	NO-DATA	NO-DATA	NO-DATA
CESA'S	NO-DATA	NO-DATA	NO-DATA	NO-DATA	NO-DATA	NO-DATA	NO-DATA	NO-DATA	NO-DATA	5
COUNTIES	NO-DATA	15	15	11	4	3	50	275	161	159
STATE TOTAL	134,484	152,408	189,191	197,870	221,722	236,250	418,048	448,541	482,052	500,386

* NOTE :PUBLIC SCHOOL DISTRICT BOUNDARIES AND COUNTY BOUNDARIES GENERALLY DO NOT CONFORM EXACTLY

SOURCE: DISTRIBUTION OF WISCONSIN PUBLIC SCHOOL STATE AID DOLLARS
WISCONSIN DEPARTMENT OF PUBLIC INSTRUCTION, DIVISION OF STATE AIDS AND FINANCES

DISTRIBUTION OF WISCONSIN PUBLIC SCHOOL STATE AID DOLLARS
FISCAL YEARS 1967/68 THRU 1976/77

(THOUSANDS OF DOLLARS)

PURPOSE/CATEGORY	1967/68	1968/69	1969/70	1970/71	1971/72	1972/73	1973/74	1974/75	1975/76	1976/77	% Change
GENERAL STATE AID (1)	$134,484	$152,408	$189,192	$197,870	$222,122	$236,249	$418,048	$448,541	$482,051	$500,386	+272.08
SPECIAL TRANSITIONAL AID	0	0	0	0	0	0	0	0	2,429	8,068	--
TRANSPORTATION	10,210	11,716	12,595	13,138	13,472	13,777	14,035	14,487	14,777	14,973	+46.65
COMMON SCHOOL FUND	928	937	1,130	1,172	1,319	1,476	1,692	1,934	2,306	2,574	+177.37
STATE TUITION	1,693	2,058	2,440	716	865	2,800	3,102	3,408	3,996	1,028	-39.28
DRIVER EDUCATION	1,052	1,300	1,931	2,235	2,227	2,306	2,330	2,329	3,196	3,273	+211.12
SCHOOL LUNCH AID	0	0	0	0	0	0	0	0	0	2,730	--
INTEGRATION AID	0	0	0	0	0	0	0	0	0	8,280	--
PRE-SCHOOL EDUCATIONAL	0	0	0	0	0	0	0	0	0	114	--
HOMEBOUND EDUCATION	140	150	153	232	219	235	274	0	0	0	--
HANDICAPPED CHILDREN EDUCATION (2)	8,751	10,941	15,159	18,999	23,419	25,272	29,188	37,032	47,246	63,279	--
MEDICAL SERVICES	0	0	605	665	0	0	0	0	0	0	--
SOCIAL WORKERS	351	701	0	0	0	0	0	0	0	0	--
PSYCHOLOGICAL SERVICES	648	929	0	0	0	0	0	0	0	0	--
SPECIAL EDUCATION NEEDS	0	0	0	0	0	0	128	1,678	1,225	873	--
SCREENING ACTIVITIES	0	0	0	0	0	0	0	219	0	0	--
GRAND TOTAL	$158,258	$181,140	$223,205	$235,027	$263,642	$282,115	$468,798	$509,627	$557,226	$599,578	+278.86

(1) FORMERLY ENTITLED FLAT AND EQUALIZATION AID DISTRIBUTION PRIOR TO 1973/74
(2) INCLUDES SOCIAL WORKERS AND PSYCHOLOGICAL SERVICES AFTER 1968/69; ALSO INCLUDES HOMEBOUND EDUCATION AFTER 1973/74

SOURCE: DISTRIBUTION OF WISCONSIN PUBLIC SCHOOL STATE AID DOLLARS, WISCONSIN DEPARTMENT OF PUBLIC INSTRUCTION
DIVISION OF STATE AIDS AND SCHOOL FINANCES

TABLE C-17

HEADCOUNT ENROLLMENTS IN WISCONSIN'S VOCATIONAL, TECHNICAL AND ADULT EDUCATION SYSTEM, FISCAL YEARS 1968/69 THRU 1977/78

CATEGORY	1968/69	1969/70	1970/71	1971/72	1972/73	1973/74	1974/75	1975/76	1976/77	1977/78
POST SECONDARY										
ASSOCIATE DEGREE	15,860	18,940	20,746	24,816	30,523	35,301	41,881	49,075	46,899	51,871
COLLEGE PARALLEL	6,806	6,427	6,646	8,363	7,290	7,457	8,123	9,365	8,739	8,502
ONE-YEAR DIPLOMA	11,742	12,577	14,820	16,329	17,797	18,324	19,877	21,593	22,213	24,507
TWO-YEAR DIPLOMA	3,536	3,567	3,320	3,667	5,323	5,560	5,772	6,324	4,554	4,394
SHORT TERM	0	81	628	5,247	6,383	6,764	8,199	11,371	10,287	14,246
DEVELOPMENTAL	0	306	738	798	1,059	1,361	1,692	2,456	4,143	1,020
APPRENTICE	7,207	7,424	5,582	5,020	5,421	5,955	6,165	5,541	6,287	9,824
TOTAL	45,242	49,322	52,480	64,240	73,796	80,722	91,709	105,725	103,122	114,364
ADULT										
EXTENSION	21,465	31,435	38,790	42,894	54,884	58,199	67,629	51,987	54,760	70,924
PART-TIME PREPARATORY	19,561	21,788	20,552	21,780	21,357	20,979	22,991	18,438	22,721	26,699
MANPOWER DEVELOPMENT (MDTA)	1,904	1,919	2,155	2,836	1,713	2,497	2,196	210	0	0
ADULT BASIC EDUCATION	2,007	2,384	3,813	5,983	6,188	5,425	8,203	8,987	10,561	9,910
HOMEMAKING	21,990	27,652	36,211	37,317	37,028	37,876	42,043	28,043	29,160	33,687
DRIVER EDUCATION	9,858	7,781	7,971	9,163	10,413	8,472	7,217	6,267	5,736	3,774
GENERAL ADULT	80,437	63,564	79,375	94,581	116,660	133,734	155,387	136,024	142,784	166,309
TOTAL	157,222	156,523	188,867	214,554	248,243	267,182	305,666	249,956	265,722	311,303
GRAND TOTAL	202,464	205,845	241,347	278,794	322,039	347,904	397,375	355,681	368,844	425,667

SOURCE: STATISTICAL REPORT ON VOCATIONAL, TECHNICAL AND ADULT EDUCATION, WISCONSIN BOARD OF VOCATIONAL, TECHNICAL AND ADULT EDUCATION, ADMINISTRATION AND PLANNING DIVISION, PLANNING AND BUDGET BUREAU.

TABLE C-18

NUMBER DISTRIBUTION OF EDUCATIONAL LEVEL ATTAINMENT
FOR FEMALES AGE 25 YEARS OLD AND OVER AS OF APRIL, 1970

COUNTY	GRADE 7 AND BELOW	GRADE 8	GRADES 9-11	GRADE 12	COLLEGE 1-3	COLLEGE 4+	TOTAL
ADAMS	368	724	507	764	240	105	2,708
ASHLAND	539	923	948	1,599	527	317	4,853
BARRON	1,072	2,470	1,546	3,140	1,045	583	9,856
BAYFIELD	306	585	584	1,320	405	176	3,376
BROWN	4,030	7,109	4,907	17,312	3,565	2,707	39,630
BUFFALO	324	1,015	439	1,281	549	216	3,824
BURNETT	228	817	478	1,017	233	138	2,911
CALUMET	688	1,667	804	2,671	504	287	6,621
CHIPPEWA	1,459	2,841	1,701	4,682	1,236	670	12,589
CLARK	1,016	2,321	1,037	2,986	720	364	8,444
COLUMBIA	880	2,251	1,625	4,667	1,506	723	11,652
CRAWFORD	392	1,192	636	1,312	482	213	4,227
DANE	4,096	7,866	7,965	27,864	10,958	12,963	71,712
DODGE	2,259	4,731	2,617	6,690	1,684	1,008	18,989
DOOR	785	1,457	758	2,013	728	283	6,024
DOUGLAS	1,006	1,666	2,596	4,910	1,459	957	12,594
DUNN	655	1,702	936	2,548	844	626	7,311
EAU CLAIRE	1,235	3,235	2,295	7,318	2,175	1,635	17,893
FLORENCE	63	139	231	393	53	27	906
FOND DU LAC	2,564	4,637	3,458	8,752	2,096	1,803	23,310
FOREST	364	466	362	666	145	45	2,048
GRANT	782	2,859	1,776	4,329	1,532	1,052	12,330
GREEN	567	1,943	1,047	2,910	872	506	7,845
GREEN LAKE	531	1,148	681	1,835	622	292	5,109
IOWA	345	1,018	679	1,980	825	298	5,145
IRON	358	392	403	703	192	67	2,115
JACKSON	394	1,181	731	1,484	314	199	4,303
JEFFERSON	1,707	3,305	2,474	6,336	1,687	1,169	16,678
JUNEAU	559	1,068	968	1,750	674	254	5,273
KENOSHA	3,725	4,586	7,376	12,076	2,512	1,808	32,083
KEWAUKEE	687	1,485	577	1,780	316	165	5,010
LA CROSSE	1,665	4,004	2,742	8,731	2,789	2,117	22,048
LAFAYETTE	258	1,115	583	1,912	524	255	4,647
LANGLADE	747	1,172	838	1,736	738	255	5,486
LINCOLN	789	1,740	984	2,251	712	365	6,841
MANITOWOC	2,241	5,611	2,955	8,933	1,724	1,245	22,709
MARATHON	3,128	6,212	3,428	9,329	2,570	1,575	26,242
MARINETTE	1,263	2,164	1,670	4,243	904	403	10,647
MARQUETTE	299	690	401	905	314	156	2,765
MENOMINEE	52	75	200	89	45	25	486
MILWAUKEE	34,283	49,168	55,432	115,559	29,468	24,101	308,011
MONROE	749	1,964	1,160	3,307	999	484	8,663
OCONTO	1,044	1,804	1,113	2,368	579	244	7,152
ONEIDA	631	1,165	1,236	2,904	813	433	7,182
OUTAGAMIE	2,873	6,029	3,620	12,271	2,941	2,245	29,979
OZAUKEE	896	2,325	1,685	5,721	1,843	1,615	14,085
PEPIN	172	605	248	626	228	96	1,975
PIERCE	461	1,328	869	2,424	834	547	6,463
POLK	711	1,643	1,068	2,893	879	415	7,609
PORTAGE	1,578	2,016	1,203	3,994	1,142	1,097	11,030
PRICE	598	1,066	593	1,441	393	155	4,246
RACINE	4,910	6,917	9,062	17,266	4,494	3,103	45,752
RICHLAND	493	1,116	876	1,484	710	255	4,934
ROCK	2,179	4,788	6,150	15,552	3,771	2,907	35,347
RUSK	537	813	679	1,178	532	236	3,975
ST. CROIX	620	1,519	1,027	3,599	1,263	823	8,851
SAUK	1,034	2,562	1,668	3,784	1,447	691	11,186
SAWYER	396	568	542	1,013	255	172	2,946
SHAWANO	1,343	2,658	1,077	3,039	889	325	9,331
SHEBOYGAN	2,872	6,443	3,691	10,712	2,534	1,427	27,679
TAYLOR	648	1,218	623	1,159	483	237	4,368
TREMPEALEAU	1,011	1,715	837	2,210	580	327	6,680
VERNON	883	2,086	1,000	2,046	871	416	7,302
VILAS	290	683	629	1,242	397	218	3,459
WALWORTH	1,133	2,563	2,638	6,658	2,312	1,687	16,991
WASHBURN	245	650	649	1,140	368	209	3,261
WASHINGTON	1,330	3,608	2,053	6,557	1,619	959	16,126
WAUKESHA	3,198	6,769	8,237	27,075	8,056	6,636	59,971
WAUPACA	1,264	2,669	1,639	4,158	1,140	572	11,442
WAUSHARA	517	1,164	705	1,426	461	248	4,521
WINNEBAGO	3,052	5,879	5,248	14,155	3,499	2,927	34,760
WOOD	1,411	3,498	2,336	7,231	1,781	1,076	17,333
STATE TOTAL	117,788	220,581	186,536	463,409	128,601	94,935	1,211,850

SOURCE: WISCONSIN CENSUS OF POPULATION, U.S.DEPARTMENT OF COMMERCE, U.S. BUREAU OF THE CENSUS

NUMBER DISTRIBUTION OF EDUCATIONAL LEVEL ATTAINMENT
FOR MALES AGE 25 YEARS OLD AND OVER AS OF APRIL, 1970

COUNTY	GRADE 7 AND BELOW	GRADE 8	GRADES 9-11	GRADE 12	COLLEGE 1-3	COLLEGE 4+	TOTAL
ADAMS	563	745	435	730	89	154	2,716
ASHLAND	678	1,017	790	1,159	394	377	4,415
BARRON	1,337	3,002	1,232	2,532	520	652	9,275
BAYFIELD	588	899	628	1,014	225	148	3,502
BROWN	4,581	6,007	4,893	12,876	3,283	4,552	36,192
BUFFALO	564	1,224	505	981	272	246	3,792
BURNETT	497	956	434	678	167	148	2,880
CALUMET	998	1,726	823	2,163	380	518	6,608
CHIPPEWA	2,239	3,058	1,564	3,651	707	798	12,017
CLARK	1,361	2,759	1,241	2,079	381	415	8,236
COLUMBIA	1,104	2,543	1,722	3,643	938	872	10,822
CRAWFORD	631	1,249	593	1,253	153	297	4,176
DANE	4,917	7,909	7,072	20,353	7,356	19,002	66,609
DODGE	2,903	5,018	3,320	5,263	1,166	1,259	18,929
DOOR	833	1,418	683	1,864	429	448	5,675
DOUGLAS	1,316	2,145	2,252	3,850	1,135	1,092	11,790
DUNN	1,164	1,893	929	1,913	563	740	7,202
EAU CLAIRE	1,461	3,155	1,899	5,445	1,717	2,136	15,813
FLORENCE	188	215	116	323	26	78	946
FOND DU LAC	2,620	4,627	3,264	6,775	1,481	1,885	20,652
FOREST	432	485	396	582	98	100	2,093
GRANT	1,185	3,365	1,348	3,380	969	1,051	11,298
GREEN	688	2,136	991	2,293	514	519	7,141
GREEN LAKE	548	1,433	683	1,367	380	343	4,754
IOWA	471	1,261	715	1,724	399	323	4,893
IRON	464	313	353	636	109	135	2,010
JACKSON	716	1,393	533	1,336	138	198	4,314
JEFFERSON	2,121	3,411	2,402	4,740	1,309	1,466	15,449
JUNEAU	841	1,422	728	1,499	346	203	5,039
KENOSHA	3,836	4,860	7,309	8,754	2,597	2,408	29,764
KEWAUKEE	860	1,272	559	1,674	296	193	4,854
LA CROSSE	1,698	4,006	2,487	6,669	2,088	2,520	19,468
LAFAYETTE	442	1,345	533	1,550	267	297	4,434
LANGLADE	879	1,316	759	1,442	261	333	4,990
LINCOLN	1,057	1,816	973	1,809	373	371	6,399
MANITOWOC	2,425	5,290	3,053	7,486	1,186	1,654	21,094
MARATHON	3,841	6,632	3,144	7,009	2,026	2,160	24,812
MARINETTE	1,667	2,276	1,430	3,237	556	695	9,861
MARQUETTE	448	822	337	780	166	110	2,663
MENOMINEE	100	90	177	105	42	0	514
MILWAUKEE	32,588	39,479	52,319	80,155	30,622	35,386	270,489
MONROE	1,370	2,405	1,184	2,855	537	556	8,907
OCONTO	1,298	2,081	957	1,993	283	355	6,967
ONEIDA	728	1,259	1,263	2,150	810	582	6,792
OUTAGAMIE	3,327	5,481	3,812	9,605	2,227	3,134	27,586
OZAUKEE	987	2,263	2,044	3,926	1,644	2,667	13,531
PEPIN	311	638	227	498	117	106	1,897
PIERCE	746	1,687	840	1,884	588	599	6,344
POLK	1,033	2,370	863	2,399	433	414	7,512
PORTAGE	1,901	2,161	1,185	3,129	963	1,344	10,683
PRICE	798	1,259	584	1,071	290	275	4,277
RACINE	5,420	7,184	8,525	12,674	3,585	4,620	42,008
RICHLAND	648	1,284	583	1,350	363	284	4,512
ROCK	2,732	5,329	5,962	12,188	2,998	3,403	32,612
RUSK	628	1,100	621	1,080	165	239	3,833
ST. CROIX	988	1,692	1,131	3,026	805	900	8,542
SAUK	1,496	2,877	1,493	3,020	709	858	10,453
SAWYER	439	788	487	762	241	191	2,908
SHAWANO	1,787	2,753	1,058	2,511	505	552	9,166
SHEBOYGAN	2,926	5,802	3,922	8,518	1,838	2,199	25,205
TAYLOR	983	1,359	603	1,055	205	195	4,400
TREMPEALEAU	1,428	1,986	775	1,853	318	355	6,715
VERNON	1,308	2,352	817	1,878	388	363	7,106
VILAS	393	659	580	1,098	299	322	3,351
WALWORTH	1,559	2,879	2,358	5,284	1,606	2,067	15,753
WASHBURN	503	779	536	786	255	200	3,059
WASHINGTON	1,768	3,521	2,230	5,301	1,279	1,565	15,664
WAUKESHA	3,709	6,982	8,847	18,351	7,558	11,314	56,761
WAUPACA	1,662	3,110	1,413	3,201	690	733	10,809
WAUSHARA	704	1,262	638	1,153	311	196	4,264
WINNEBAGO	3,229	5,433	5,325	10,756	2,941	3,917	31,601
WOOD	1,721	3,855	2,241	5,512	1,198	1,621	16,148
STATE TOTAL	136,320	220,578	178,728	347,639	102,273	132,408	1,117,946

SOURCE: WISCONSIN CENSUS OF POPULATION, U.S.DEPARTMENT OF COMMERCE, U.S. BUREAU OF THE CENSUS

FIGURE C-5

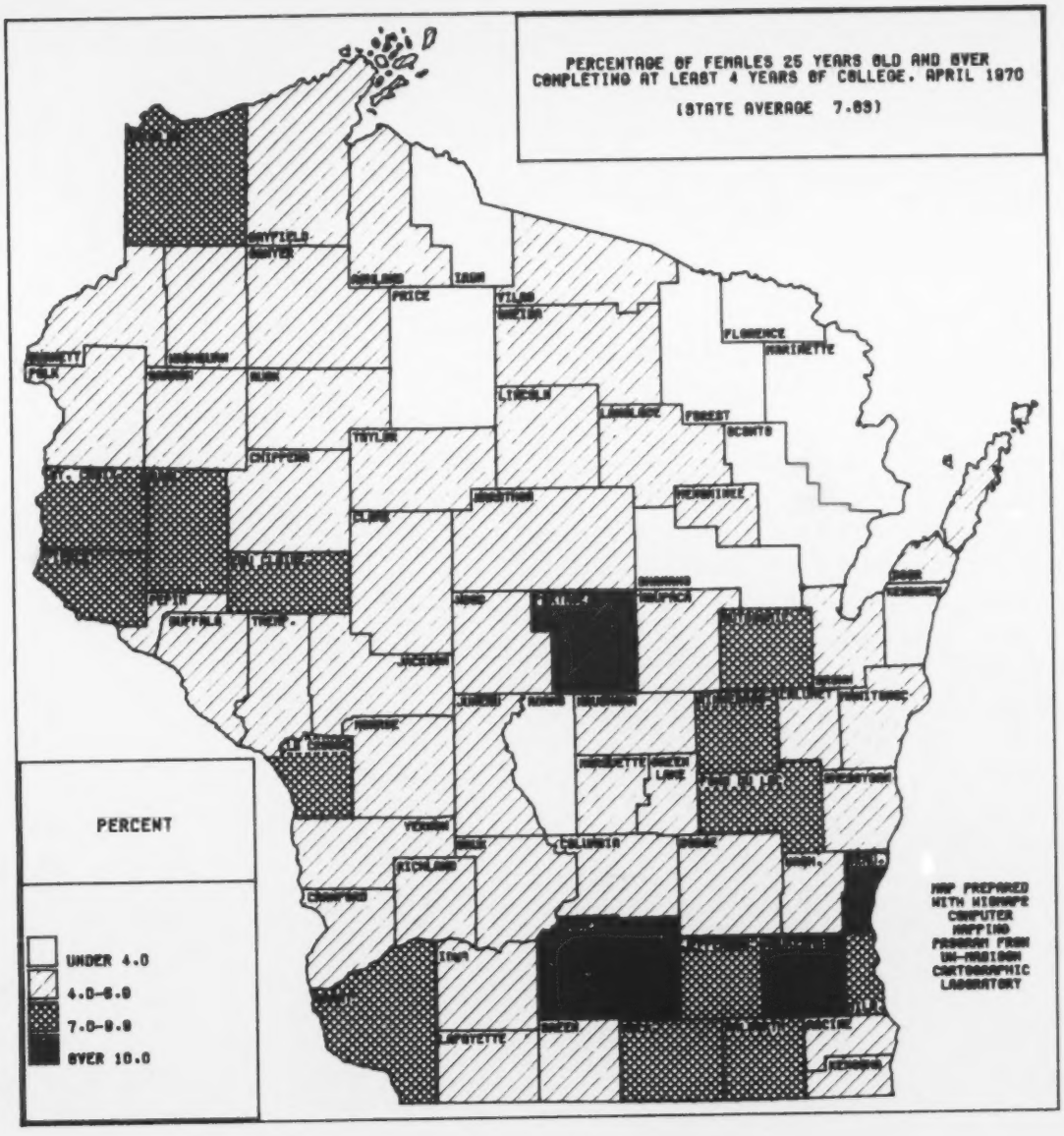

BEST COPY AVAILABLE

TABLE C-20

PERCENTAGE DISTRIBUTION OF EDUCATIONAL LEVEL ATTAINMENT
FOR FEMALES AGE 25 YEARS OLD AND OVER AS OF APRIL, 1970

COUNTY	GRADE 7 AND BELOW	GRADE 8	GRADES 9-11	GRADE 12	COLLEGE 1-3	COLLEGE 4+	TOTAL
ADAMS	13.59	26.74	18.72	28.21	8.86	3.88	100.00
ASHLAND	11.11	19.02	19.53	32.95	10.86	6.53	100.00
BARRON	10.88	25.06	15.69	31.86	10.60	5.92	100.00
BAYFIELD	9.06	17.33	17.30	39.10	12.00	5.21	100.00
BROWN	10.17	17.94	12.38	43.68	9.00	6.83	100.00
BUFFALO	8.47	26.54	11.48	33.50	14.36	5.65	100.00
BURNETT	7.83	28.07	16.42	34.94	8.00	4.74	100.00
CALUMET	10.39	25.18	12.14	40.34	7.61	4.33	100.00
CHIPPEWA	11.59	22.57	13.51	37.19	9.82	5.32	100.00
CLARK	12.03	27.49	12.28	35.36	8.53	4.31	100.00
COLUMBIA	7.55	19.32	13.95	40.05	12.92	6.20	100.00
CRAWFORD	9.27	28.20	15.05	31.04	11.40	5.04	100.00
DANE	5.71	10.97	11.11	38.86	15.28	18.08	100.00
DODGE	11.90	24.91	13.78	35.23	8.87	5.31	100.00
DOOR	13.03	24.19	12.58	33.42	12.08	4.70	100.00
DOUGLAS	7.99	13.23	20.61	38.99	11.58	7.60	100.00
DUNN	8.96	23.28	12.80	34.85	11.54	8.56	100.00
EAU CLAIRE	6.90	18.08	12.83	40.90	12.16	9.14	100.00
FLORENCE	6.95	15.34	25.50	43.38	5.85	2.98	100.00
FOND DU LAC	11.00	19.89	14.83	37.55	8.99	7.73	100.00
FOREST	17.77	22.75	17.68	32.52	7.08	2.20	100.00
GRANT	6.34	23.19	14.40	35.11	12.42	8.53	100.00
GREEN	7.23	24.77	13.35	37.09	11.12	6.45	100.00
GREEN LAKE	10.39	22.47	13.33	35.92	12.17	5.72	100.00
IOWA	6.71	19.79	13.20	38.48	16.03	5.79	100.00
IRON	16.93	18.53	19.05	33.24	9.08	3.17	100.00
JACKSON	9.16	27.45	16.99	34.49	7.30	4.62	100.00
JEFFERSON	10.24	19.82	14.83	37.99	10.12	7.01	100.00
JUNEAU	10.60	20.25	18.36	33.19	12.78	4.82	100.00
KENOSHA	11.61	14.29	22.99	37.64	7.83	5.64	100.00
KEWAUKEE	13.71	29.64	11.52	35.53	6.31	3.29	100.00
LA CROSSE	7.55	18.16	12.44	39.60	12.65	9.60	100.00
LAFAYETTE	5.55	23.99	12.55	41.14	11.28	5.49	100.00
LANGLADE	13.62	21.36	15.28	31.64	13.45	4.65	100.00
LINCOLN	11.53	25.43	14.38	32.90	10.41	5.34	100.00
MANITOWOC	9.87	24.71	13.01	39.34	7.59	5.48	100.00
MARATHON	11.92	23.67	13.06	35.55	9.79	6.00	100.00
MARINETTE	11.86	20.32	15.69	39.85	8.49	3.79	100.00
MARQUETTE	10.81	24.95	14.50	32.73	11.36	5.64	100.00
MENOMINEE	10.70	15.43	41.15	18.31	9.26	5.14	100.00
MILWAUKEE	11.13	15.96	18.00	37.52	9.57	7.82	100.00
MONROE	8.65	22.67	13.39	38.17	11.53	5.59	100.00
OCONTO	14.60	25.22	15.56	33.11	8.10	3.41	100.00
ONEIDA	8.79	16.22	17.21	40.43	11.32	6.03	100.00
OUTAGAMIE	9.58	20.11	12.08	40.93	9.81	7.49	100.00
OZAUKEE	6.36	16.51	11.96	40.62	13.08	11.47	100.00
PEPIN	8.71	30.63	12.56	31.70	11.54	4.86	100.00
PIERCE	7.13	20.55	13.45	37.51	12.90	8.46	100.00
POLK	9.34	21.59	14.04	38.02	11.55	5.45	100.00
PORTAGE	14.31	18.28	10.91	36.21	10.35	9.95	100.00
PRICE	14.08	25.11	13.97	33.94	9.26	3.65	100.00
RACINE	10.73	15.12	19.81	37.74	9.82	6.78	100.00
RICHLAND	9.99	22.62	17.75	30.08	14.39	5.17	100.00
ROCK	6.16	13.55	17.40	44.00	10.67	8.22	100.00
RUSK	13.51	20.45	17.08	29.64	13.38	5.94	100.00
ST. CROIX	7.00	17.16	11.60	40.66	14.27	9.30	100.00
SAUK	9.24	22.90	14.91	33.83	12.94	6.18	100.00
SAWYER	13.44	19.28	18.40	34.39	8.66	5.84	100.00
SHAWANO	14.39	28.49	11.54	32.57	9.53	3.48	100.00
SHEBOYGAN	10.38	23.28	13.34	38.70	9.15	5.16	100.00
TAYLOR	14.84	27.88	14.26	26.53	11.06	5.43	100.00
TREMPEALEAU	15.13	25.67	12.53	33.08	8.68	4.90	100.00
VERNON	12.09	28.57	13.69	28.02	11.93	5.70	100.00
VILAS	8.38	19.75	18.18	35.91	11.48	6.30	100.00
WALWORTH	6.67	15.08	15.53	39.19	13.61	9.93	100.00
WASHBURN	7.51	19.93	19.90	34.96	11.28	6.41	100.00
WASHINGTON	8.25	22.37	12.73	40.66	10.04	5.95	100.00
WAUKESHA	5.33	11.29	13.73	45.15	13.43	11.07	100.00
WAUPACA	11.05	23.33	14.32	36.34	9.96	5.00	100.00
WAUSHARA	11.44	25.75	15.59	31.54	10.20	5.49	100.00
WINNEBAGO	8.78	16.91	15.10	40.72	10.07	8.42	100.00
WOOD	8.14	20.18	13.48	41.72	10.28	6.21	100.00
STATE TOTAL	9.72	18.20	15.39	38.24	10.61	7.83	100.00

SOURCE: WISCONSIN CENSUS OF POPULATION, U.S.DEPARTMENT OF COMMERCE, U.S. BUREAU OF THE CENSUS

FIGURE C-6

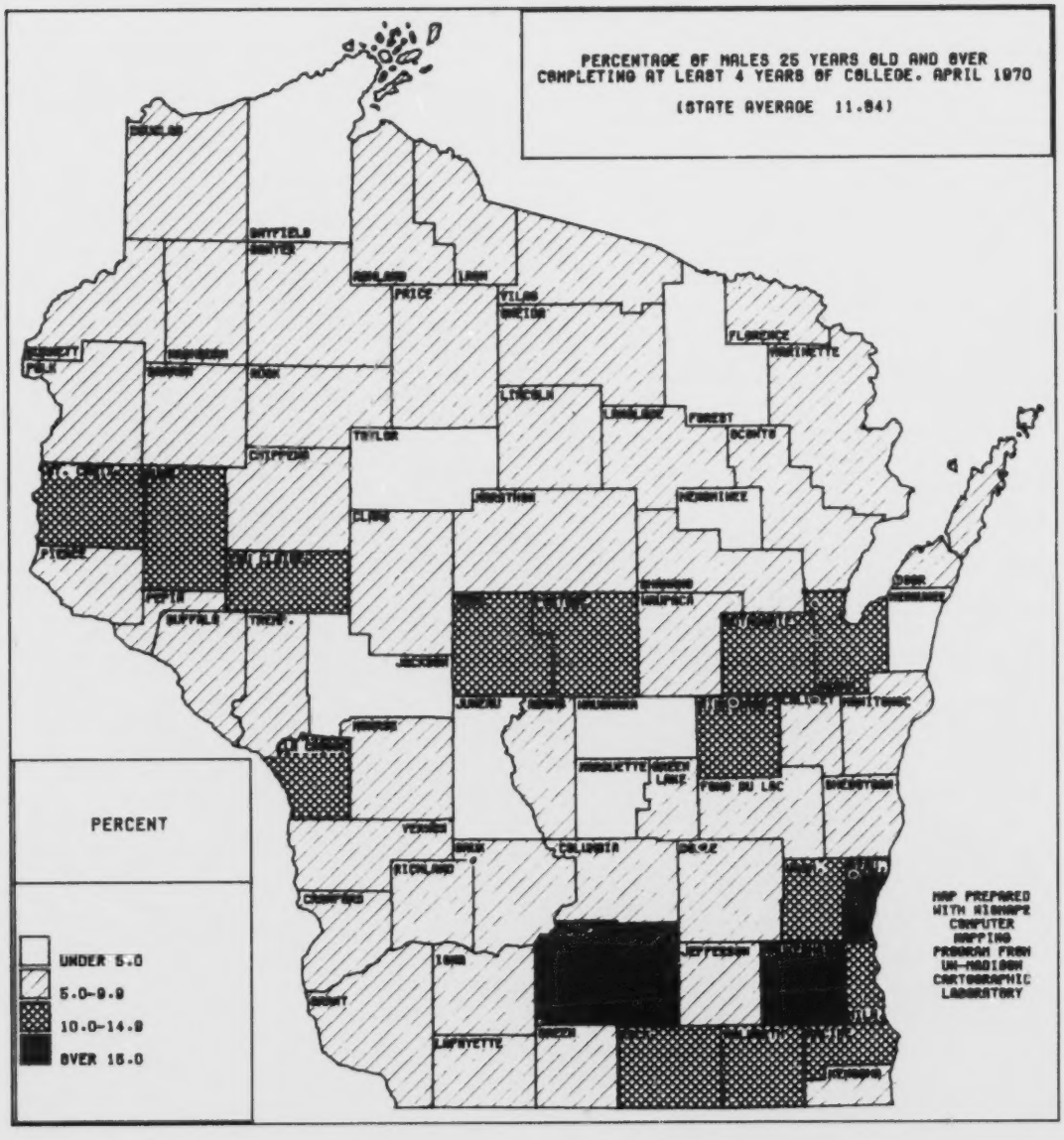

BEST COPY AVAILABLE

PERCENTAGE DISTRIBUTION OF EDUCATIONAL LEVEL ATTAINMENT
FOR MALES AGE 25 YEARS OLD AND OVER AS OF APRIL, 1970

COUNTY	GRADE 7 AND BELOW	GRADE 8	GRADES 9-11	GRADE 12	COLLEGE 1-3	COLLEGE 4+	TOTAL
ADAMS	20.73	27.43	16.02	26.88	3.28	5.67	100.00
ASHLAND	15.36	23.04	17.89	26.25	8.92	8.54	100.00
BARRON	14.42	32.37	13.28	27.30	5.61	7.03	100.00
BAYFIELD	16.79	25.67	17.93	28.95	6.42	4.23	100.00
BROWN	12.66	16.60	13.52	35.58	9.07	12.58	100.00
BUFFALO	14.87	32.28	13.32	25.87	7.17	6.49	100.00
BURNETT	17.26	33.19	15.07	23.54	5.80	5.14	100.00
CALUMET	15.10	26.12	12.45	32.73	5.75	7.84	100.00
CHIPPEWA	18.63	25.45	13.01	30.38	5.88	6.64	100.00
CLARK	16.53	33.50	15.07	25.24	4.63	5.04	100.00
COLUMBIA	10.20	23.50	15.91	33.66	8.67	8.06	100.00
CRAWFORD	15.11	29.91	14.20	30.00	3.66	7.11	100.00
DANE	7.38	11.87	10.62	30.56	11.04	28.53	100.00
DODGE	15.34	26.51	17.54	27.80	6.16	6.65	100.00
DOOR	14.68	24.99	12.04	32.85	7.56	7.89	100.00
DOUGLAS	11.16	18.19	19.10	32.65	9.63	9.26	100.00
DUNN	16.16	26.28	12.90	26.56	7.82	10.27	100.00
EAU CLAIRE	9.24	19.95	12.01	34.43	10.86	13.51	100.00
FLORENCE	19.87	22.73	12.26	34.14	2.75	8.25	100.00
FOND DU LAC	12.69	22.40	15.80	32.81	7.17	9.13	100.00
FOREST	20.64	23.17	18.92	27.81	4.68	4.78	100.00
GRANT	10.49	29.78	11.93	29.92	8.58	9.30	100.00
GREEN	9.63	29.91	13.88	32.11	7.20	7.27	100.00
GREEN LAKE	11.53	30.14	14.37	28.75	7.99	7.21	100.00
IOWA	9.63	25.77	14.61	35.23	8.15	6.60	100.00
IRON	23.08	15.57	17.56	31.64	5.42	6.72	100.00
JACKSON	16.60	32.29	12.36	30.97	3.20	4.59	100.00
JEFFERSON	13.73	22.08	15.55	30.68	8.47	9.49	100.00
JUNEAU	16.69	28.22	14.45	29.75	6.87	4.03	100.00
KENOSHA	12.89	16.33	24.56	29.41	8.73	8.09	100.00
KEWAUKEE	17.72	26.21	11.52	34.49	6.10	3.98	100.00
LA CROSSE	8.72	20.58	12.77	34.26	10.73	12.94	100.00
LAFAYETTE	9.97	30.33	12.02	34.96	6.02	6.70	100.00
LANGLADE	17.62	26.37	15.21	28.90	5.23	6.67	100.00
LINCOLN	16.52	28.38	15.21	28.27	5.83	5.80	100.00
MANITOWOC	11.50	25.08	14.47	35.49	5.62	7.84	100.00
MARATHON	15.48	25.73	12.67	28.25	8.17	8.71	100.00
MARINETTE	16.90	23.08	14.50	32.83	5.64	7.05	100.00
MARQUETTE	16.82	30.87	12.65	29.29	6.23	4.13	100.00
MENOMINEE	19.46	17.51	34.44	20.43	8.17	0.00	100.00
MILWAUKEE	12.03	14.60	19.34	29.63	11.32	13.08	100.00
MONROE	15.38	27.00	13.29	32.05	6.03	6.24	100.00
OCONTO	18.63	29.87	13.74	28.61	4.06	5.10	100.00
ONEIDA	10.72	18.54	18.60	31.55	11.93	8.57	100.00
OUTAGAMIE	12.06	19.87	13.82	34.82	8.07	11.36	100.00
OZAUKEE	7.29	16.72	15.11	29.01	12.15	19.71	100.00
PEPIN	16.39	33.63	11.97	26.25	6.17	5.59	100.00
PIERCE	11.76	26.59	13.24	29.70	9.27	9.44	100.00
POLK	13.75	31.55	11.49	31.94	5.76	5.51	100.00
PORTAGE	17.79	20.23	11.09	29.29	9.01	12.58	100.00
PRICE	18.66	29.44	13.65	25.04	6.78	6.43	100.00
RACINE	12.90	17.10	20.29	30.17	8.53	11.00	100.00
RICHLAND	14.36	28.46	12.92	29.92	8.05	6.29	100.00
ROCK	8.38	16.34	18.28	37.37	9.19	10.43	100.00
RUSK	16.38	28.70	16.20	28.18	4.30	6.24	100.00
ST. CROIX	11.57	19.81	13.24	35.42	9.42	10.54	100.00
SAUK	14.31	27.52	14.28	28.89	6.78	8.21	100.00
SAWYER	15.10	27.10	16.75	26.20	8.29	6.57	100.00
SHAWANO	19.50	30.03	11.54	27.39	5.51	6.02	100.00
SHEBOYGAN	11.61	23.02	15.56	33.79	7.29	8.72	100.00
TAYLOR	22.34	30.89	13.70	23.98	4.66	4.43	100.00
TREMPEALEAU	21.27	29.58	11.54	27.59	4.74	5.29	100.00
VERNON	18.41	33.10	11.50	26.43	5.46	5.11	100.00
VILAS	11.73	19.67	17.31	32.77	8.92	9.61	100.00
WALWORTH	9.90	18.28	14.97	33.54	10.19	13.12	100.00
WASHBURN	16.44	25.47	17.52	25.69	8.34	6.54	100.00
WASHINGTON	11.29	22.48	14.24	33.84	8.17	9.99	100.00
WAUKESHA	6.53	12.30	15.59	32.33	13.32	19.93	100.00
WAUPACA	15.38	28.77	13.07	29.61	6.38	6.78	100.00
WAUSHARA	16.51	29.60	14.96	27.04	7.29	4.60	100.00
WINNEBAGO	10.22	17.19	16.85	34.04	9.31	12.40	100.00
WOOD	10.66	23.87	13.88	34.13	7.42	10.04	100.00
STATE TOTAL	12.19	19.73	15.99	31.10	9.15	11.84	100.00

SOURCE: WISCONSIN CENSUS OF POPULATION, U.S.DEPARTMENT OF COMMERCE, U.S. BUREAU OF THE CENSUS

HUNTING, TRAPPING AND FISHING LICENSES:

HUNTING, TRAPPING OR FISHING WITHOUT A LICENSE IS PROHIBITED. EXCEPT AS EXPRESSLY PROVIDED, NO PERSON SHALL HUNT ANY WILD ANIMAL OR TRAP ANY GAME OR TAKE, CATCH OR KILL FISH OR FISH FOR FISH IN INLAND WATER OF THIS STATE UNLESS A LICENSE HAS BEEN DULY ISSUED TO HIM WHICH SHALL BE CARRIED WITH HIM AT ALL TIMES WHILE HUNTING, TRAPPING OR FISHING AS THE CASE MAY BE AND WHICH SHALL BE EXHIBITED TO THE DEPARTMENT OR ITS WARDENS ON DEMAND.

NO HUNTING LICENSE SHALL BE ISSUED TO ANY PERSON UNDER THE AGE OF 12 YEARS. ANY PERSON BETWEEN THE AGES OF 12 AND 16 YEARS MAY HUNT ONLY WHEN ACCOMPANIED BY A PARENT OR GUARDIAN, OR BY A PERSON OVER 18 YEARS OF AGE DESIGNATED BY THE PARENT OR GUARDIAN. INDIANS HUNTING, FISHING OR TRAPPING OFF INDIAN RESERVATIONS ARE SUBJECT TO THIS CHAPTER.

NON-RESIDENT FISHING LICENSES:

ANY NON-RESIDENT UNDER THE AGE OF 16 YEARS, MAY WITHOUT A LICENSE TAKE, CATCH OR KILL WITH HOOK AND LINE OR ROAD AND REEL FISH OF ANY VARIETY, BUT ANY NONRESIDENT OVER 16 YEARS MUST HAVE A LICENSE.

RESIDENT FISHING LICENSES:

ANY RESIDENT UNDER THE AGE OF 16 YEARS OR OVER THE AGE OF 65 YEARS AND ANY PHYSICALLY OR MENTALLY HANDICAPPED INDIVIDUAL COMMITTED TO THE NORTH, SOUTH OR CENTRAL COLONY AND TRAINING SCHOOL, DURING THE PERIOD OF THEIR COMMITTMENT MAY WITHOUT LICENSE TAKE, CATCH OR KILL FISH BUT ALL OTHER PERSON BETWEEN THE AGES OF 16 AND 65 YEARS MUST HAVE A LICENSE.

TOTAL ACRES OF LAND OWNED BY THE FEDERAL GOVERNMENT
AS OF JUNE 30, FOR THE NORTH CENTRAL STATES, 1966 THRU 1975

(THOUSANDS OF ACRES)

STATE	1966	1967	1968	1969	1970	1971	1972	1973	1974	1975	TOTAL ACREAGE
ILLINOIS	484	502	523	542	499	560	555	558	561	562	35,795
INDIANA	396	411	424	431	495	444	461	475	481	486	23,158
IOWA	192	206	212	217	220	221	222	224	223	224	35,860
KANSAS	643	660	666	674	681	687	694	701	706	712	51,798
MICHIGAN	3,277	3,300	3,317	3,347	3,360	3,384	3,384	3,392	3,398	3,413	36,492
MINNESOTA	3,372	3,392	3,409	3,305	3,319	3,322	3,348	3,354	3,358	3,412	51,206
MISSOURI	1,761	1,811	1,883	1,927	1,951	1,991	2,028	2,059	2,087	2,150	44,248
NEBRASKA	724	705	719	718	721	723	704	692	693	694	49,032
NORTH DAKOTA	2,084	2,101	2,120	2,137	2,150	2,172	2,215	2,295	2,308	2,321	44,452
OHIO	231	245	263	273	290	307	317	327	328	330	26,222
SOUTH DAKOTA	3,401	3,402	3,409	3,412	3,346	3,271	3,279	3,284	3,290	3,296	48,882
WISCONSIN	1,782	1,786	1,785	1,793	1,795	1,801	1,803	1,807	1,810	1,821	35,011
U.S. TOTAL/AVERAGE	764,762	760,364	755,345	762,514	761,301	760,204	760,676	760,999	760,532	760,414	2,271,343

SOURCE: STATISTICAL ABSTRACT OF THE UNITED STATES, U.S. DEPARTMENT OF COMMERCE,
U.S. BUREAU OF THE CENSUS

NUMBER OF VISITATIONS TO WISCONSIN STATE PARKS AND FORESTS
BY CATEGORY FOR CALENDAR YEARS 1968 THRU 1977

STATE PARK/FOREST	1968	1969	1970	1971	1972	1973	1974	1975	1976	1977
SOUTHERN FORESTS										
APOSTLE ISLANDS	3,264	2,969	3,354	7,807	8,485	9,050	11,694	11,118(1)	--	--
KETTLE MORAINE - NU	528,197	545,443	714,795	673,659	584,754	679,546	788,344	1,031,844	912,035	883,083
KETTLE MORAINE - SU	315,220	368,560	402,077	543,655	556,259	648,137	711,681	784,303	897,422	947,671
POINT BEACH	157,201	149,405	151,529	172,081	229,108	220,706	246,183	256,293	257,318	248,142
TOTAL	1,003,882	1,066,377	1,271,755	1,397,202	1,378,606	1,557,439	1,757,902	2,083,558	2,066,775	2,078,896
NORTHERN FORESTS										
AMER. LEGION/NORTHERN HIGHLAND	1,071,803	1,131,888	1,193,999	1,410,742	1,417,802	955,309	943,110	988,158	1,027,563	812,140
BLACK RIVER	135,559	155,857	189,126	115,776	203,265	210,137	225,852	279,167	269,959	249,190
BRULE RIVER	43,508	48,410	51,312	58,366	50,566	67,502	68,038	64,182	65,096	50,960
FLAMBEAU RIVER	20,472	26,380	30,900	34,500	44,400	74,607	74,852	87,443	97,859	64,340
ST. CROIX RIVER	--	--	--	--	20,560	25,731	33,781	46,250	48,805	35,901
TOTAL	1,271,342	1,362,535	1,465,337	1,619,384	1,736,593	1,333,286	1,345,633	1,465,200	1,509,282	1,212,531
STATE PARKS										
DEVIL'S LAKE	1,726,204	1,399,690	1,459,560	1,327,248	1,605,031	1,236,832	1,234,714	1,304,590	1,333,955	1,408,334
PENINSULA	534,957	813,916	851,637	688,633	795,878	822,288	745,703	981,865	1,097,302	905,263
HIGH CLIFF	525,390	588,165	567,425	582,388	526,806	526,108	434,650	441,700	503,450	337,250
GOVERNOR DODGE	280,950	374,601	444,882	444,756	433,660	349,189	452,247	470,140	536,911	416,368
INTERSTATE	209,690	246,565	290,980	320,260	268,797	317,991	313,962	331,055	364,155	358,050
YELLOWSTONE LAKE	--	--	80,604	215,361	220,381	310,403	236,951	300,036	409,426	396,381
WILLOW RIVER	--	2,952	57,607	70,829	141,974	216,450	287,491	311,338	280,404	226,228
RIB MOUNTAIN	163,266	211,613	221,149	262,137	251,807	204,400	199,837	195,216	240,871	221,782
KOHLER - ANDRAE	229,065	218,161	274,027(2)	281,532	291,058	268,000	266,229	312,958	298,321	300,179
BIG FOOT BEACH	164,333	178,952	288,959	254,125	166,245	178,610	183,304	108,879	105,275	106,800
MIRROR LAKE	158,542	191,380	178,760	187,980	192,945	200,417	167,950	175,056	172,265	186,812

NUMBER OF VISITATIONS TO WISCONSIN STATE PARKS AND FORESTS
BY CATEGORY FOR CALENDAR YEARS 1968 THRU 1977

STATE PARK/FOREST	1968	1969	1970	1971	1972	1973	1974	1975	1976	1977
STATE PARKS										
POTAWATOMI	201,507	195,777	202,139	272,266	195,425	176,732	176,203	232,140	204,826	220,021
PIKE LAKE	--	--	--	129,490	105,805	154,104	137,884	168,629	176,989	160,314
PERROT	203,827	151,206	170,915	165,438	178,962	182,028	171,757	182,660	203,324	190,237
PATTISON	224,466	166,608	172,165	172,344	141,043	161,005	144,170	163,792	173,115	156,321
LAKE KEGONSA	64,615	85,069	97,066	125,150	131,158	153,634	130,206	152,254	175,403	175,070
BLUE MOUND	75,712	77,430	86,063	67,053	121,190	151,823	168,425	176,376	169,816	198,970
COUNCIL GROUNDS	148,102	81,326	67,589	103,622	112,946	138,596	127,514	122,863	153,895	143,665
HARTMAN CREEK	34,786	83,784	109,418	125,386	145,663	140,196	99,265	113,461	163,009	167,093
LAKE WISSOTA	7,017	9,495	19,282	38,290	208,498	193,508	121,034	148,936	160,006	175,195
WYALUSING	125,785	119,866	131,042	137,874	133,822	127,632	129,426	142,854	148,536	142,234
ALL OTHERS	1,186,785	1,204,406	1,389,198	1,740,149	1,681,704	1,588,949	1,573,029	1,784,937	1,829,302	1,714,089
TOTAL	6,264,999	6,400,962	7,160,467	7,712,311	8,050,798	7,798,895	7,501,951	8,321,735	8,900,556	8,306,656
GRAND TOTAL	8,540,223	8,829,874	9,897,559	10,728,897	11,165,997	10,689,620	10,605,486	11,870,493	12,476,613	11,598,083

(1) LAND TRANSFERRED TO FEDERAL GOVERNMENT IN JANUARY 1976
(2) FORMERLY TERRY ANDRAE AND KOHLER LAND DONATION COMBINED

SOURCE: STATE PARK AND FOREST VISITATION RECORD, WISCONSIN DEPARTMENT OF NATURAL RESOURCES, FORESTRY, WILDLIFE AND RECREATION DIVISION, PARKS AND RECREATION BUREAU.

SELECTED RESIDENT AND NON-RESIDENT FISH AND GAME
LICENSES SOLD IN WISCONSIN FOR CALENDAR YEARS 1968 THRU 1977

TYPE OF LICENSE	1968	1969	1970	1971	1972	1973	1974	1975	1976	1977
RESIDENT										
FISHING LICENSES	446,823	420,052	420,196	429,713	436,751	456,669	462,176	466,955	457,157	457,403
HUSBAND-WIFE FISHING	46,708	62,929	79,360	88,771	94,101	100,591	113,649	115,863	112,925	111,189
SMALL GAME HUNTING	170,423	167,739	187,199	191,024	186,933	211,197	224,273	216,642	202,847	210,664
DEER HUNTING	244,305	235,106	221,293	217,108	219,976	260,690	289,191	300,851	312,452	326,265
ARCHER LICENSES	66,563	63,334	61,123	61,768	63,324	73,010	83,931	94,138	93,895	102,736
ARCHER LICENSES (UNDER 19)	36,305	35,677	33,701	31,937	29,356	26,530	29,068	31,781	30,741	34,160
NON-RESIDENT										
FISHING LICENSES	321,041	326,038	333,166	347,875	349,933	350,642	113,109	109,974	109,179	108,752
COMB. 15-DAY FISHING	58,110	56,037	57,157	57,948	55,382	50,802	0	0	0	0
DEER & BEAR HUNTING	9,283	11,223	13,650	18,147	15,547	5,699	6,893	7,437	8,079	9,337
SMALL GAME HUNTING	3,460	3,568	4,592	5,148	5,766	2,437	2,431	2,633	3,031	3,545
ARCHER LICENSES	12,107	7,688	6,749	6,501	6,040	6,425	6,961	7,856	8,682	9,872
FAMILY FISHING	0	0	0	0	0	0	55,492	61,161	65,012	66,840
15-DAY FISHING	0	0	0	0	0	0	71,330	75,164	73,612	72,857
4-DAY FISHING	0	0	0	0	0	0	105,541	127,507	138,415	144,196
MISCELLANEOUS										
VOLUNTARY SPORTSMEN'S	249,602	257,919	266,325	271,494	279,439	247,298	259,597	272,618	267,802	280,757
TRAP TAGS	276,478	349,627	343,100	281,773	369,676	0	0	0	0	0
DEER PARTY PERMITS	66,409	52,687	17,775	18,686	21,850	22,145	37,149	51,954	60,034	53,885
SET LINE TAGS	5,656	5,310	5,973	5,673	5,740	6,017	6,529	6,878	7,134	7,687
PARK STICKERS										
ANNUAL-RESIDENT	118,514	122,134	143,017	168,538	120,105	124,404	105,981	114,047	121,819	124,410
ANNUAL-NONRESIDENT	0	0	0	0	40,195	41,011	30,683	33,212	34,735	36,304
DAILY-RESIDENT	177,551	179,439	192,293	190,187	90,827	100,785	103,180	119,542	129,863	116,629
DAILY-NONRESIDENT	0	0	0	0	83,227	88,701	80,634	95,591	102,337	100,996

SOURCE: REPORT OF LICENSE SALES, WISCONSIN DEPARTMENT OF NATURAL RESOURCES

NUMBER OF INDIVIDUAL VOLUNTARY SPORTMENS LICENSE SALES IN WISCONSIN,
CALENDAR YEARS 1968 THRU 1977

COUNTY	1968	1969	1970	1971	1972	1973	1974	1975	1976	1977
ADAMS	1,161	1,241	1,181	1,264	1,308	1,164	1,332	1,377	1,213	1,309
ASHLAND	1,568	1,606	1,683	1,744	1,798	1,503	1,515	1,637	1,681	1,706
BARRON	3,578	3,773	3,936	4,114	4,312	3,712	3,955	4,120	4,262	4,533
BAYFIELD	1,370	1,340	1,443	1,451	1,593	1,307	1,277	1,262	1,294	1,432
BROWN	7,428	7,741	7,934	7,876	7,903	6,929	7,322	7,989	8,071	8,300
BUFFALO	1,171	1,211	1,285	1,318	1,353	1,168	1,088	1,185	1,289	1,359
BURNETT	1,129	1,231	1,293	1,393	1,503	1,306	1,426	1,492	1,565	1,631
CALUMET	1,398	1,413	1,508	1,467	1,525	1,343	1,380	1,463	1,476	1,427
CHIPPEWA	4,231	4,377	4,491	4,656	4,840	4,018	4,192	4,329	4,356	4,766
CLARK	2,804	2,756	2,786	2,891	2,919	2,421	2,527	2,616	2,363	2,634
COLUMBIA	3,739	3,994	4,055	4,103	4,190	3,817	4,132	4,162	4,079	4,075
CRAWFORD	1,248	1,259	1,370	1,435	1,495	1,344	1,448	1,489	1,474	1,543
DANE	14,325	15,179	15,967	16,717	17,390	16,745	17,445	18,460	17,857	18,261
DODGE	5,618	5,665	5,920	6,002	6,106	5,216	5,555	5,808	5,765	5,953
DOOR	1,049	1,120	1,408	1,510	1,588	1,445	1,459	1,513	1,636	1,597
DOUGLAS	2,458	2,562	2,739	2,742	2,976	2,323	2,366	2,483	2,572	2,750
DUNN	2,104	2,251	2,292	2,372	2,372	2,032	2,064	2,142	2,184	2,343
EAU CLAIRE	5,040	5,293	5,514	5,708	5,896	4,992	5,047	5,248	5,095	5,271
FLORENCE	563	558	572	571	547	437	451	442	478	494
FOND DU LAC	4,823	5,175	5,346	5,569	5,772	5,111	5,466	5,669	5,747	6,164
FOREST	1,474	1,494	1,380	1,567	1,599	1,172	1,147	1,069	1,132	1,213
GRANT	3,895	4,128	4,194	4,458	4,757	4,408	4,814	5,260	5,173	5,590
GREEN	1,843	1,948	2,033	2,170	2,204	2,035	2,226	2,420	2,201	2,367
GREEN LAKE	2,224	2,257	2,277	2,357	2,284	2,086	2,211	2,367	2,134	2,353
IOWA	1,287	1,294	1,399	1,442	1,589	1,355	1,537	1,594	1,552	1,613
IRON	826	681	716	794	792	667	670	660	694	710
JACKSON	1,709	1,668	1,727	1,804	1,916	1,613	1,714	1,785	1,694	1,890
JEFFERSON	3,204	3,469	3,531	3,572	3,464	3,351	3,593	3,864	3,929	4,153
JUNEAU	2,076	2,089	2,061	2,209	2,189	1,931	2,017	2,064	1,885	2,102
KENOSHA	3,909	4,098	4,323	4,204	4,403	4,058	4,091	4,244	4,071	4,112
KEWAUKEE	1,426	1,401	1,570	1,598	1,521	1,325	1,446	1,574	1,518	1,524
LA CROSSE	4,773	4,919	5,061	5,264	5,478	4,750	4,838	5,439	5,385	5,637
LAFAYETTE	849	872	931	990	1,016	996	1,059	918	937	1,112
LANGLADE	2,113	2,067	2,202	2,122	2,168	1,750	1,902	1,883	1,934	2,057
LINCOLN	3,152	3,045	3,127	3,348	3,418	2,858	2,844	3,080	3,131	3,373
MANITOWOC	4,413	4,565	4,660	4,730	4,759	4,194	4,420	4,598	4,596	4,721
MARATHON	7,255	7,409	7,578	7,920	8,209	7,331	7,587	8,107	8,166	8,698
MARINETTE	3,612	3,619	3,722	3,604	3,775	3,121	3,128	3,229	3,379	3,609
MARQUETTE	1,173	1,165	1,106	1,129	1,213	1,117	1,303	1,350	1,352	1,542
MENOMINEE	13	16	13	25	17	2	6	5	1	3
MILWAUKEE	24,077	25,606	26,716	26,451	26,585	23,599	24,562	25,197	23,366	23,417
MONROE	2,475	2,442	2,402	2,474	2,621	2,357	2,475	2,569	2,259	2,592
OCONTO	3,283	3,181	3,155	3,199	3,181	2,461	2,573	2,564	2,610	2,754
ONEIDA	3,391	3,281	3,514	3,616	3,829	3,270	3,460	3,327	3,644	4,016
OUTAGAMIE	7,647	7,458	7,314	6,467	6,627	5,772	6,512	7,169	7,149	7,545
OZAUKEE	1,844	1,971	2,100	2,060	2,075	1,920	2,065	2,184	2,239	2,423
PEPIN	734	760	845	888	924	774	752	773	829	883
PIERCE	2,181	2,247	2,327	2,352	2,585	2,351	2,432	2,581	2,700	2,898
POLK	2,440	2,628	2,734	2,933	3,183	2,894	3,036	3,084	3,029	3,257
PORTAGE	3,968	4,147	4,237	4,283	4,458	3,991	4,272	4,475	3,978	4,340
PRICE	1,972	1,973	2,038	2,058	2,145	1,542	1,629	1,674	1,795	1,945
RACINE	5,322	5,622	5,800	5,792	6,140	5,699	6,111	6,582	6,491	6,739
RICHLAND	1,754	1,806	1,764	1,794	1,882	1,718	1,790	1,874	1,756	1,701
ROCK	7,007	7,314	7,594	7,740	8,098	7,673	8,153	8,485	8,318	8,621
RUSK	1,451	1,567	1,694	1,741	1,831	1,467	1,492	1,555	1,521	1,637
ST. CROIX	1,914	1,988	2,253	2,345	2,517	2,410	2,516	2,669	2,698	2,886
SAUK	4,120	4,228	4,297	4,402	4,615	4,132	4,397	4,592	4,724	4,899
SAWYER	1,744	1,863	1,892	2,049	2,094	1,731	1,764	1,850	1,998	2,066
SHAWANO	3,891	3,879	3,915	3,829	3,768	3,244	3,246	3,297	3,319	3,325
SHEBOYGAN	4,068	4,122	4,414	4,415	4,501	4,089	4,381	4,557	4,448	4,668
TAYLOR	1,928	1,915	2,033	2,123	2,113	1,856	1,864	1,925	1,897	2,073
TREMPEALEAU	2,193	2,277	2,429	2,490	2,640	2,314	2,452	2,488	2,703	2,774
VERNON	1,853	1,990	2,040	2,160	2,246	1,999	2,109	2,179	2,134	2,225
VILAS	2,147	2,171	2,234	2,303	2,368	2,061	2,258	2,163	2,315	2,566
WALWORTH	2,919	3,046	3,093	3,120	3,156	2,972	2,973	3,223	3,059	3,305
WASHBURN	1,666	1,663	1,875	1,834	2,002	1,656	1,730	1,823	1,904	1,911
WASHINGTON	3,672	4,117	3,971	4,024	4,105	3,780	4,152	4,534	4,652	4,699
WAUKESHA	9,653	10,304	10,869	10,920	11,194	9,992	11,065	12,717	11,790	12,422
WAUPACA	4,226	4,452	4,434	4,427	4,381	3,850	4,203	4,275	4,233	4,423
WAUSHARA	1,991	1,997	1,894	1,967	2,026	1,764	1,855	1,797	1,758	1,778
WINNEBAGO	7,650	7,636	7,640	8,391	8,699	7,623	7,461	7,603	7,432	7,470
WOOD	6,390	6,319	6,474	6,637	6,693	5,884	5,857	6,457	5,733	6,572
STATE TOTAL	249,602	257,919	266,325	271,494	279,439	247,298	259,597	272,618	267,802	280,757

SOURCE: REPORT OF LICENSE SALES, WISCONSIN DEPARTMENT OF NATURAL RESOURCES,
SERVICES DIVISION, BUREAU OF FINANCE, LICENSE SECTION.

TABLE D-6

NUMBER OF INDIVIDUAL RESIDENT SMALL GAME HUNTING LICENSE SALES IN WISCONSIN.
CALENDAR YEARS 1968 THRU 1977

COUNTY	1968	1969	1970	1971	1972	1973	1974	1975	1976	1977
ADAMS	402	458	528	585	571	716	919	742	652	838
ASHLAND	877	833	1,141	1,234	1,243	1,357	1,311	1,347	1,314	1,447
BARRON	1,562	1,575	1,899	2,074	2,012	2,434	2,354	2,394	2,397	2,509
BAYFIELD	385	384	532	674	691	819	750	724	769	840
BROWN	6,863	6,231	6,694	6,985	6,914	7,785	8,546	8,562	8,547	8,742
BUFFALO	557	559	617	622	547	690	727	747	807	823
BURNETT	384	402	502	614	633	736	703	699	703	775
CALUMET	764	753	770	829	783	938	972	992	936	942
CHIPPEWA	1,661	1,702	1,969	2,268	2,238	2,624	2,862	2,663	2,565	2,894
CLARK	1,117	1,086	1,214	1,415	1,396	1,667	1,705	1,535	1,370	1,672
COLUMBIA	2,250	2,243	2,467	2,475	2,359	2,801	2,995	2,794	2,458	2,464
CRAWFORD	887	845	939	925	897	1,078	1,004	952	948	932
DANE	10,768	10,557	11,749	11,606	11,351	13,311	13,872	13,419	11,732	11,480
DODGE	3,849	3,498	3,622	3,524	3,210	3,825	4,034	3,875	3,691	3,624
DOOR	1,033	930	811	832	751	879	931	984	991	1,059
DOUGLAS	1,253	1,157	1,696	2,119	2,213	2,461	2,224	2,239	2,397	2,607
DUNN	1,268	1,338	1,513	1,662	1,435	1,638	1,696	1,781	1,832	1,884
EAU CLAIRE	2,810	2,982	3,536	3,898	3,849	4,181	4,626	4,340	4,226	4,741
FLORENCE	290	265	346	382	379	491	481	544	574	568
FOND DU LAC	4,122	4,406	4,547	4,718	4,480	5,031	5,225	5,117	4,866	5,385
FOREST	644	564	732	841	904	1,093	1,025	1,067	1,075	1,199
GRANT	2,728	2,799	3,038	3,082	3,089	3,478	3,651	3,571	3,492	3,910
GREEN	1,512	1,554	1,671	1,766	1,699	2,101	2,325	2,125	1,930	1,896
GREEN LAKE	1,051	1,088	1,142	1,123	951	1,221	1,370	1,370	1,206	1,390
IOWA	926	919	991	948	897	1,078	1,153	1,111	1,110	1,000
IRON	504	499	605	672	690	738	712	784	753	730
JACKSON	728	736	849	1,003	1,038	1,240	1,373	1,278	1,140	1,345
JEFFERSON	2,699	2,669	2,953	2,863	2,688	2,936	3,368	3,178	2,967	2,963
JUNEAU	1,192	1,217	1,310	1,291	1,281	1,461	1,551	1,448	1,221	1,496
KENOSHA	4,799	4,629	4,880	4,933	4,543	4,811	4,962	4,631	4,270	3,966
KEWAUKEE	797	686	754	689	624	767	802	855	803	861
LA CROSSE	3,868	3,725	4,268	4,267	4,090	4,600	4,907	4,825	4,527	4,745
LAFAYETTE	824	783	881	883	803	1,060	1,079	791	928	850
LANGLADE	1,091	928	1,220	1,341	1,475	1,560	1,613	1,591	1,530	1,664
LINCOLN	1,104	1,013	1,512	1,635	1,792	2,040	1,977	1,699	1,764	2,111
MANITOWOC	3,615	3,483	3,578	3,391	3,230	3,634	3,876	3,811	3,705	3,806
MARATHON	3,368	3,301	3,895	4,375	4,689	5,385	5,691	5,529	5,377	6,242
MARINETTE	2,214	1,900	2,077	2,151	2,297	2,568	2,743	2,846	3,009	3,078
MARQUETTE	488	448	538	537	596	690	855	777	705	856
MENOMINEE	13	4	3	5	6	7	0	1	1	0
MILWAUKEE	23,979	24,209	26,013	25,296	24,613	25,307	27,508	24,702	22,361	21,599
MONROE	1,353	1,507	1,747	1,843	1,679	2,035	2,187	2,135	1,849	2,198
OCONTO	1,827	1,517	1,651	1,743	1,689	1,989	2,146	2,083	2,034	2,240
ONEIDA	1,459	1,472	2,017	2,316	2,564	2,996	3,004	2,687	2,474	2,882
OUTAGAMIE	5,093	4,705	5,395	4,878	4,601	5,449	6,289	6,322	5,718	6,136
OZAUKEE	1,744	1,681	1,770	1,700	1,615	1,871	2,109	2,081	1,996	2,043
PEPIN	386	350	438	483	433	497	618	564	536	560
PIERCE	1,039	1,046	1,278	1,443	1,451	1,703	1,858	1,908	1,699	1,851
POLK	908	945	1,103	1,322	1,292	1,599	1,508	1,475	1,526	1,632
PORTAGE	2,063	2,215	2,359	2,384	2,502	2,725	3,288	3,222	2,722	3,191
PRICE	803	849	1,221	1,246	1,273	1,469	1,127	1,033	1,132	1,303
RACINE	6,268	5,816	6,366	6,185	5,857	6,682	7,035	6,606	6,242	5,843
RICHLAND	1,098	1,025	1,111	1,061	1,089	1,275	1,377	1,302	1,197	1,175
ROCK	6,322	6,756	7,679	7,652	7,332	8,160	8,391	8,154	7,174	6,997
RUSK	520	567	749	839	873	1,018	974	935	1,017	1,079
ST. CROIX	1,048	1,072	1,296	1,418	1,495	1,586	1,817	1,901	1,892	1,967
SAUK	2,265	2,224	2,440	2,403	2,424	2,856	3,119	2,855	2,719	2,813
SAWYER	576	557	781	841	879	940	915	849	917	984
SHAWANO	1,785	1,574	1,768	1,780	1,813	2,059	2,211	2,239	2,178	2,178
SHEBOYGAN	3,755	3,515	3,804	3,707	3,610	4,197	4,513	4,457	4,195	4,231
TAYLOR	635	609	816	897	989	1,158	981	893	857	1,103
TREMPEALEAU	1,096	1,057	1,249	1,323	1,285	1,588	1,681	1,691	1,741	1,713
VERNON	1,012	1,021	1,189	1,212	1,169	1,277	1,460	1,446	1,362	1,371
VILAS	812	731	889	991	1,066	1,269	1,425	1,383	1,264	1,367
WALWORTH	2,607	2,589	2,802	2,807	2,510	2,923	3,081	2,956	2,698	2,583
WASHBURN	558	617	753	866	920	1,052	991	973	946	1,063
WASHINGTON	2,649	2,652	2,552	2,520	2,419	2,928	3,354	3,463	3,372	3,352
WAUKESHA	8,790	8,850	9,818	9,493	9,466	9,926	10,977	11,936	10,495	10,659
WAUPACA	1,579	1,619	1,724	1,832	1,865	2,239	2,437	2,363	2,136	2,352
WAUSHARA	771	745	892	892	835	1,172	1,146	1,119	986	1,038
WINNEBAGO	5,115	5,088	5,702	6,265	5,951	6,840	6,600	6,294	5,929	6,159
WOOD	3,241	3,410	3,838	4,149	4,040	4,482	5,176	4,877	4,185	5,268
STATE TOTAL	170,423	167,739	187,199	191,024	186,933	211,197	224,273	216,642	202,847	210,664

SOURCE: REPORT OF LICENSE SALES, WISCONSIN DEPARTMENT OF NATURAL RESOURCES, SERVICES DIVISION, BUREAU OF FINANCE, LICENSE SECTION.

NUMBER OF INDIVIDUAL NON-RESIDENT 15 DAY FISHING LICENSE SALES IN WISCONSIN.
CALENDAR YEARS 1968 THRU 1977

COUNTY	1968	1969	1970	1971	1972	1973	1974	1975	1976	1977
ADAMS	423	465	394	418	469	510	528	549	562	616
ASHLAND	275	267	288	278	294	260	385	435	393	354
BARRON	4,647	4,306	4,532	4,678	4,564	4,138	5,916	6,746	6,580	6,208
BAYFIELD	1,523	1,494	1,711	1,618	1,586	1,417	2,031	2,173	2,158	2,120
BROWN	20	24	24	44	38	55	87	117	103	114
BUFFALO	212	196	206	191	197	150	217	190	184	214
BURNETT	3,028	3,066	3,225	3,240	3,183	2,848	3,901	4,182	4,094	4,029
CALUMET	25	32	14	38	30	26	25	46	36	38
CHIPPEWA	1,091	962	931	937	842	770	936	968	880	875
CLARK	72	70	76	77	83	92	94	112	120	86
COLUMBIA	1,116	1,072	682	639	682	595	615	605	656	589
CRAWFORD	175	206	204	216	179	157	180	196	175	189
DANE	376	390	447	574	612	512	625	518	542	563
DODGE	142	120	192	219	217	182	285	240	251	257
DOOR	158	152	1,083	1,146	1,083	919	1,147	1,237	1,203	1,254
DOUGLAS	847	845	741	738	656	570	786	873	794	807
DUNN	106	115	127	133	106	103	116	125	116	134
EAU CLAIRE	138	144	163	138	148	151	211	283	229	197
FLORENCE	243	258	274	228	255	180	289	239	233	278
FOND DU LAC	175	175	162	150	173	182	189	298	396	352
FOREST	593	619	604	605	564	477	502	526	524	517
GRANT	211	227	266	308	220	209	222	260	235	252
GREEN	16	15	20	26	24	19	39	57	36	40
GREEN LAKE	805	792	716	757	785	665	765	757	699	707
IOWA	22	38	49	76	89	62	71	103	83	97
IRON	1,019	1,084	1,119	1,120	1,026	936	1,446	1,585	1,594	1,533
JACKSON	74	122	100	128	125	95	132	136	158	132
JEFFERSON	279	242	178	193	208	166	247	289	261	228
JUNEAU	436	391	371	409	436	461	596	792	638	586
KENOSHA	312	305	307	315	167	244	471	504	553	649
KEWAUKEE	11	12	86	130	100	82	170	319	293	474
LA CROSSE	252	260	350	391	343	309	373	394	425	419
LAFAYETTE	54	67	65	87	80	121	157	82	48	64
LANGLADE	510	476	490	501	376	350	470	488	482	460
LINCOLN	2,703	2,573	2,644	2,471	2,349	2,130	2,793	3,095	2,692	2,664
MANITOWOC	20	28	55	95	91	74	229	526	522	603
MARATHON	155	121	121	179	156	165	268	258	243	220
MARINETTE	627	594	601	598	567	515	692	765	662	611
MARQUETTE	757	681	611	612	630	660	734	806	715	726
MENOMINEE	2	NO-DATA	NO-DATA	4	11	3	18	0	3	2
MILWAUKEE	31	37	36	47	45	25	168	144	122	119
MONROE	63	59	94	101	108	118	503	576	536	467
OCONTO	488	428	465	460	446	423	547	585	472	453
ONEIDA	5,323	4,901	4,800	5,017	4,764	4,175	5,445	5,432	5,696	5,787
OUTAGAMIE	113	89	60	63	66	59	109	119	136	120
OZAUKEE	3	3	6	4	11	14	78	61	67	106
PEPIN	45	44	43	51	55	50	75	60	74	62
PIERCE	34	40	44	54	69	58	58	80	79	61
POLK	1,593	1,668	1,478	1,490	1,512	1,249	1,694	1,727	1,679	1,607
PORTAGE	68	56	58	70	66	78	152	133	149	125
PRICE	1,056	972	1,027	887	837	711	1,135	1,130	1,133	1,108
RACINE	63	58	58	69	57	58	151	180	181	243
RICHLAND	9	16	20	15	25	14	50	38	36	24
ROCK	542	582	542	687	324	744	977	851	749	801
RUSK	496	534	584	583	645	600	821	729	817	666
ST. CROIX	94	88	97	100	92	77	118	102	159	182
SAUK	832	647	974	1,018	959	909	841	871	848	982
SAWYER	6,715	6,431	6,741	6,822	6,826	6,525	9,430	10,186	10,262	10,336
SHAWANO	397	357	387	380	356	321	493	476	488	460
SHEBOYGAN	42	44	54	77	64	46	189	253	232	273
TAYLOR	130	120	153	163	156	134	193	168	173	131
TREMPEALEAU	71	64	64	77	97	96	76	87	82	87
VERNON	155	181	133	156	155	142	157	132	127	141
VILAS	8,433	8,135	7,721	7,940	7,170	6,332	9,661	9,686	9,971	9,966
WALWORTH	413	386	497	444	437	439	647	602	530	467
WASHBURN	5,507	5,198	4,936	4,641	4,403	3,936	5,638	5,951	5,601	5,387
WASHINGTON	31	74	47	40	50	39	50	71	79	49
WAUKESHA	104	112	147	135	120	122	219	292	203	307
WAUPACA	750	726	751	774	791	841	1,303	1,366	1,117	998
WAUSHARA	388	383	341	302	317	279	419	413	358	306
WINNEBAGO	482	412	412	421	473	468	812	865	706	630
WOOD	136	114	89	102	89	105	163	166	179	168
OUT OF STATE	53	74	69	53	53	55	NO-DATA	NO-DATA	NO-DATA	NO-DATA
STATE TOTAL	58,110	56,037	57,157	57,948	55,382	50,802	71,330	75,184	73,612	72,857

NOTE: 1974 WAS FIRST YEAR THAT COMBINATION (HUSBAND-WIFE, ETC.) WAS CHANGED TO INDIVIDUAL TYPE LICENSE

SOURCE: REPORT OF LICENSE SALES, WISCONSIN DEPARTMENT OF NATURAL RESOURCES,
SERVICES DIVISION, BUREAU OF FINANCE, LICENSE SECTION.

TABLE D-8

NUMBER OF INDIVIDUAL NON-RESIDENT ANNUAL FISHING LICENSE SALES IN WISCONSIN.
CALENDAR YEARS 1968 THRU 1977

COUNTY	1968	1969	1970	1971	1972	1973	1974	1975	1976	1977
ADAMS	4,756	4,556	4,073	4,810	5,311	5,651	2,008	2,112	2,302	2,268
ASHLAND	1,133	1,117	1,286	1,375	1,337	1,326	336	335	342	300
BARRON	10,566	10,741	11,059	11,581	11,532	10,934	2,328	2,319	2,269	2,290
BAYFIELD	3,870	3,835	4,818	4,875	4,944	4,695	1,137	1,140	1,090	1,173
BROWN	181	166	284	344	360	260	116	128	103	88
BUFFALO	1,281	1,140	1,198	1,357	1,436	1,233	389	354	430	438
BURNETT	8,613	9,859	10,348	11,410	11,667	11,679	2,764	2,887	2,942	2,960
CALUMET	266	208	192	201	240	242	69	56	46	49
CHIPPEWA	3,638	3,413	3,385	3,310	3,394	2,873	825	664	735	755
CLARK	8,400	565	568	592	472	503	157	140	155	116
COLUMBIA	2,787	10,067	6,768	6,184	6,634	6,166	2,070	2,002	2,133	2,382
CRAWFORD	2,053	1,965	1,997	1,932	1,928	1,699	573	551	589	604
DANE	4,886	5,658	6,794	8,722	10,068	9,352	2,742	2,996	2,794	2,908
DODGE	914	1,130	1,439	1,706	1,718	1,624	545	548	474	467
DOOR	628	673	3,657	4,469	4,835	4,151	1,280	1,220	1,180	1,238
DOUGLAS	4,245	4,167	4,094	4,606	4,655	4,178	1,394	1,425	1,310	1,551
DUNN	908	914	789	932	841	777	248	220	234	251
EAU CLAIRE	808	849	814	771	821	782	242	224	201	201
FLORENCE	1,159	1,205	1,133	1,145	1,124	1,006	423	418	473	425
FOND DU LAC	2,011	2,281	2,278	2,170	2,712	3,393	1,117	1,317	1,242	882
FOREST	1,786	1,809	1,814	1,845	1,674	1,576	406	391	290	322
GRANT	2,808	2,844	3,018	3,189	3,040	2,871	973	872	962	1,025
GREEN	704	694	739	685	733	772	335	352	346	349
GREEN LAKE	5,970	5,600	5,688	5,801	5,653	5,720	1,784	1,671	1,539	1,427
IOWA	321	360	389	628	596	597	217	235	274	260
IRON	4,382	4,359	4,674	4,984	4,889	4,709	1,440	1,501	1,485	1,272
JACKSON	739	818	641	785	833	754	257	229	200	208
JEFFERSON	3,393	3,493	3,387	3,321	3,346	2,805	977	1,081	1,039	915
JUNEAU	4,686	4,435	3,711	4,406	4,977	5,057	1,943	1,865	1,952	2,007
KENOSHA	10,827	11,490	11,703	11,063	9,516	9,726	4,726	5,054	5,263	5,491
KEWAUKEE	147	214	588	1,080	1,088	824	362	456	465	520
LA CROSSE	2,176	2,107	3,884	3,335	3,262	3,101	1,134	1,133	1,133	1,161
LAFAYETTE	1,539	1,002	1,489	1,856	2,160	2,433	765	853	688	880
LANGLADE	1,949	1,881	1,840	1,754	1,739	1,685	521	485	471	423
LINCOLN	6,337	6,664	6,320	6,246	6,404	5,884	1,377	1,431	1,393	1,254
MANITOWOC	285	330	602	689	797	765	387	574	647	707
MARATHON	938	1,022	965	1,150	1,215	1,276	414	354	347	288
MARINETTE	3,505	3,747	3,714	3,698	4,046	3,905	1,379	1,438	1,465	1,395
MARQUETTE	4,365	4,341	4,004	3,931	4,508	5,095	1,708	1,631	1,457	1,359
MENOMINEE	33	14	36	69	156	152	32	1	2	1
MILWAUKEE	1,926	1,959	2,003	2,041	2,100	2,423	1,283	987	725	680
MONROE	711	875	875	983	1,023	1,150	252	250	233	228
OCONTO	1,915	2,012	2,051	2,117	2,063	1,850	526	552	492	429
ONEIDA	13,634	13,487	13,924	15,013	14,461	13,558	2,917	2,957	2,822	2,954
OUTAGAMIE	612	583	585	555	609	441	190	161	133	108
OZAUKEE	96	106	195	366	414	411	127	150	107	159
PEPIN	279	288	287	276	292	285	81	64	87	84
PIERCE	1,034	1,074	1,169	1,096	1,293	1,313	508	511	612	578
POLK	10,934	11,139	10,686	11,366	11,189	11,453	3,478	3,362	3,743	4,116
PORTAGE	701	798	830	591	664	629	260	270	226	212
PRICE	3,792	3,638	3,530	3,305	3,160	3,006	739	718	731	711
RACINE	1,050	1,092	1,173	1,123	1,199	1,227	555	692	686	767
RICHLAND	292	342	368	346	397	483	148	128	138	98
ROCK	6,434	5,936	5,181	5,451	3,961	5,807	2,487	2,146	2,169	2,182
RUSK	1,878	1,929	2,131	2,214	2,400	2,388	658	605	571	483
ST. CROIX	2,921	3,152	6,089	4,120	2,829	2,660	1,481	1,333	1,441	1,484
SAUK	3,580	3,768	5,881	6,561	6,675	6,485	2,099	2,011	2,053	2,249
SAWYER	16,181	16,554	16,907	18,585	18,488	17,879	3,513	3,641	3,862	4,085
SHAWANO	1,894	1,897	1,954	2,020	2,082	1,888	652	595	535	554
SHEBOYGAN	394	439	672	757	807	672	253	338	348	407
TAYLOR	729	738	752	776	747	780	242	216	229	171
TREMPEALEAU	529	542	652	664	725	695	216	199	228	239
VERNON	1,582	1,665	1,703	1,801	1,804	1,812	623	593	604	666
VILAS	22,600	22,076	21,777	22,045	21,653	20,406	4,318	4,485	4,448	4,504
WALWORTH	13,881	13,876	15,945	15,829	14,458	13,899	6,015	6,551	6,167	6,001
WASHBURN	11,931	11,658	11,242	11,057	10,746	10,160	2,276	2,172	2,022	2,037
WASHINGTON	309	1,312	360	359	424	419	121	146	137	112
WAUKESHA	1,493	1,519	1,638	1,582	1,482	1,427	621	590	580	616
WAUPACA	12,038	13,107	13,650	12,844	12,625	15,710	7,204	6,379	5,700	5,358
WAUSHARA	2,336	2,336	2,259	2,282	2,097	2,416	828	836	732	634
WINNEBAGO	7,868	8,146	7,485	7,711	8,014	9,972	3,911	3,225	3,295	2,383
WOOD	748	752	636	702	713	760	266	189	218	190
OUT OF STATE	54,796	55,510	52,396	58,330	61,678	63,946	22,361	20,259	20,643	20,063
STATE TOTAL	321,041	326,038	333,166	347,875	349,933	350,642	113,109	109,974	109,179	108,752

NOTE: 1974 WAS THE FIRST YEAR THAT FAMILY, 15-DAY AND 4-DAY LICENSES WERE OFFERED FOR SALE

SOURCE: REPORT OF LICENSE SALES, WISCONSIN DEPARTMENT OF NATURAL RESOURCES, SERVICES DIVISION, BUREAU OF FINANCE, LICENSE SECTION.

NUMBER OF INDIVIDUAL RESIDENT DEER HUNTING LICENSE SALES IN WISCONSIN,
CALENDAR YEARS 1968 THRU 1977

COUNTY	1968	1969	1970	1971	1972	1973	1974	1975	1976	1977
ADAMS	996	967	894	908	939	1,218	1,422	1,397	1,437	1,475
ASHLAND	1,800	1,494	1,385	1,267	1,335	1,590	1,938	1,939	2,220	2,343
BARRON	4,829	4,593	4,310	4,188	4,314	4,935	5,350	5,473	5,590	5,948
BAYFIELD	1,449	1,114	1,056	1,009	985	1,260	1,438	1,428	1,558	1,604
BROWN	7,998	8,046	7,842	7,913	7,974	9,394	10,717	11,564	12,309	13,150
BUFFALO	1,791	1,758	1,809	1,819	1,744	1,950	1,580	1,633	2,226	2,283
BURNETT	1,587	1,519	1,369	1,405	1,463	1,750	1,734	1,800	1,753	1,964
CALUMET	1,282	1,140	1,109	1,033	1,076	1,261	1,459	1,471	1,572	1,608
CHIPPEWA	4,285	4,293	4,000	3,963	3,955	4,634	5,102	5,333	5,659	5,987
CLARK	3,070	2,876	2,801	2,737	2,762	3,264	3,702	3,591	3,853	3,875
COLUMBIA	3,438	3,226	3,069	2,979	2,988	3,671	4,000	4,236	4,418	4,677
CRAWFORD	1,092	1,006	1,079	1,139	1,120	1,330	1,370	1,436	1,455	1,460
DANE	9,925	9,584	8,945	9,023	8,982	11,078	12,522	13,463	13,568	14,280
DODGE	3,242	2,810	2,614	2,502	2,503	3,115	3,588	3,722	3,802	4,000
DOOR	1,612	1,651	1,412	1,418	1,485	1,640	1,798	1,942	2,020	2,167
DOUGLAS	4,328	3,749	3,438	3,408	3,432	4,061	4,651	4,524	4,782	4,897
DUNN	2,757	2,725	2,642	2,611	2,493	2,772	2,658	2,814	3,395	3,257
EAU CLAIRE	5,371	5,328	5,360	5,379	5,367	6,431	6,937	7,206	7,722	8,058
FLORENCE	585	546	589	538	402	527	700	676	738	820
FOND DU LAC	4,171	4,194	3,885	3,781	3,988	4,901	5,500	5,493	5,877	5,489
FOREST	1,134	1,112	1,114	1,048	974	1,163	1,392	1,437	1,631	1,733
GRANT	2,719	2,407	2,853	2,872	2,791	3,536	3,831	3,982	3,643	4,007
GREEN	1,057	1,259	1,044	1,109	1,184	1,393	1,544	1,719	1,542	1,638
GREEN LAKE	1,605	1,600	1,408	1,386	1,430	1,740	1,941	2,002	2,084	2,279
IOWA	1,153	1,178	1,270	1,193	1,247	1,542	1,591	1,781	1,744	1,775
IRON	644	483	523	485	504	588	734	720	847	871
JACKSON	1,937	1,978	1,931	1,998	2,181	2,615	2,832	2,886	2,899	2,986
JEFFERSON	1,972	2,081	1,931	1,788	1,809	2,155	2,474	2,683	2,807	3,059
JUNEAU	1,993	1,880	1,793	1,770	1,935	2,328	2,536	2,584	2,698	2,722
KENOSHA	3,826	3,603	3,533	3,109	3,118	3,618	4,112	4,376	4,290	4,573
KEWAUKEE	1,240	1,240	1,120	1,093	1,120	1,353	1,415	1,507	1,506	1,619
LA CROSSE	4,719	4,619	4,571	4,611	4,634	5,732	5,720	5,977	6,691	6,971
LAFAYETTE	630	629	591	648	591	767	853	641	664	807
LANGLADE	2,556	2,449	2,301	2,171	2,143	2,448	2,798	2,764	2,849	3,210
LINCOLN	3,000	2,876	2,757	2,749	2,706	3,209	3,757	3,879	3,938	4,280
MANITOWOC	3,410	2,928	2,759	2,678	2,907	3,461	3,979	4,242	4,469	4,601
MARATHON	7,903	7,863	7,314	7,249	7,405	8,908	10,187	10,878	11,213	12,120
MARINETTE	4,066	3,743	4,025	3,820	3,843	4,378	5,087	5,313	5,564	5,699
MARQUETTE	1,242	1,380	920	980	1,062	1,243	1,466	1,562	1,679	1,771
MENOMINEE	12	10	6	4	14	11	69	7	7	5
MILWAUKEE	26,837	26,166	23,101	21,791	21,642	25,195	27,338	27,676	27,854	27,977
MONROE	2,846	2,614	2,682	2,700	2,904	3,216	3,724	3,823	4,113	4,190
OCONTO	2,861	2,756	2,735	2,705	2,717	3,105	3,438	3,454	3,676	3,657
ONEIDA	3,233	2,970	2,798	2,890	2,598	3,192	3,823	3,745	3,902	4,147
OUTAGAMIE	7,472	7,117	6,845	6,048	5,974	7,012	8,278	8,869	9,380	9,863
OZAUKEE	1,562	1,515	1,375	1,398	1,469	1,757	2,077	2,194	2,288	2,504
PEPIN	1,122	1,060	1,059	1,119	1,033	1,169	985	977	1,292	1,310
PIERCE	2,673	2,620	2,488	2,615	2,534	2,880	2,724	2,972	3,438	3,354
POLK	3,915	3,896	3,451	3,228	3,398	4,071	4,352	4,450	4,329	4,354
PORTAGE	3,840	3,744	3,479	3,212	3,351	3,908	4,294	4,487	4,970	4,939
PRICE	2,124	1,883	1,719	1,691	1,641	2,049	2,374	2,433	2,588	2,651
RACINE	4,864	4,841	4,273	4,277	4,499	5,441	6,130	6,670	6,654	7,134
RICHLAND	1,786	1,729	1,826	1,789	1,967	2,322	2,535	2,622	2,638	2,727
ROCK	5,873	5,943	5,468	5,192	5,277	6,300	7,089	7,552	7,555	8,125
RUSK	2,065	1,892	1,783	1,723	1,600	1,942	2,117	2,199	2,327	2,435
ST. CROIX	2,784	2,805	2,623	2,583	2,703	3,085	3,349	3,587	3,855	3,898
SAUK	3,337	3,320	3,078	3,086	3,319	3,864	4,454	4,606	4,947	5,263
SAWYER	1,424	1,258	1,162	1,074	1,084	1,338	1,572	1,610	1,728	1,947
SHAWANO	3,755	3,472	3,411	3,270	3,499	4,005	4,267	4,480	4,436	4,608
SHEBOYGAN	3,439	3,339	3,063	3,022	3,198	3,867	4,166	4,402	4,542	4,682
TAYLOR	2,040	1,896	1,765	1,630	1,562	1,867	2,140	2,201	2,241	2,443
TREMPEALEAU	2,461	2,239	2,356	2,449	2,584	3,083	2,933	3,133	3,406	3,496
VERNON	2,217	2,306	2,322	2,441	2,493	2,862	2,991	3,048	3,135	3,285
VILAS	1,414	1,276	1,214	1,109	1,135	1,355	1,566	1,763	1,809	1,863
WALWORTH	2,399	2,216	2,006	1,893	1,830	2,141	2,496	2,607	2,583	2,634
WASHBURN	2,121	1,906	1,623	1,524	1,598	1,930	2,203	2,213	2,240	2,337
WASHINGTON	2,724	2,611	2,395	2,387	2,544	3,079	3,700	4,010	4,228	4,517
WAUKESHA	9,273	8,941	8,014	7,987	8,198	9,514	11,111	12,103	12,141	13,442
WAUPACA	4,329	4,606	4,352	4,176	4,357	5,122	5,740	5,928	6,016	6,262
WAUSHARA	2,099	1,896	1,742	1,797	1,855	2,234	2,369	2,388	2,521	2,476
WINNEBAGO	7,093	6,585	6,234	6,649	6,606	7,880	8,475	8,552	8,602	9,119
WOOD	5,897	5,751	5,479	5,872	5,902	6,933	7,897	8,016	8,299	8,558
STATE TOTAL	244,305	235,106	221,293	217,108	219,976	260,690	289,191	300,851	312,452	326,265

SOURCE: REPORT OF LICENSE SALES, WISCONSIN DEPARTMENT OF NATURAL RESOURCES,
SERVICES DIVISION, BUREAU OF FINANCE, LICENSE SECTION.

TABLE D-10

NUMBER OF HUSBAND-WIFE RESIDENT FISHING LICENSE SALES IN WISCONSIN.
CALENDAR YEARS 1968 THRU 1977

COUNTY	1968	1969	1970	1971	1972	1973	1974	1975	1976	1977
ADAMS	121	207	248	312	341	406	495	566	649	677
ASHLAND	216	202	398	385	408	455	513	544	453	496
BARRON	710	1,135	1,455	1,619	1,737	1,767	1,864	1,929	1,951	1,964
BAYFIELD	264	320	452	442	468	491	579	568	578	596
BROWN	1,026	1,219	1,796	2,335	2,583	3,134	3,962	4,338	4,085	3,791
BUFFALO	135	174	227	277	308	282	362	367	387	394
BURNETT	176	306	387	463	478	530	623	681	686	752
CALUMET	102	366	491	496	663	807	806	761	688	696
CHIPPEWA	625	1,005	1,210	1,412	1,485	1,608	1,669	1,713	1,720	1,838
CLARK	299	417	452	490	522	554	627	627	618	616
COLUMBIA	444	490	695	678	771	875	1,107	1,065	1,079	1,042
CRAWFORD	165	282	309	333	394	410	482	450	450	444
DANE	1,037	2,375	3,386	3,916	4,044	4,572	4,856	5,072	4,830	4,627
DODGE	892	1,379	1,877	2,034	2,051	2,182	2,409	2,277	2,132	2,066
DOOR	79	134	820	927	933	956	1,107	1,068	947	969
DOUGLAS	497	799	1,030	1,200	1,330	1,285	1,400	1,374	1,402	1,355
DUNN	368	555	612	689	764	799	881	859	859	876
EAU CLAIRE	866	1,122	1,321	1,448	1,529	1,675	2,066	2,092	2,068	1,987
FLORENCE	122	165	164	168	163	158	207	192	188	224
FOND DU LAC	1,034	1,448	1,759	1,893	2,087	2,333	2,405	2,424	2,388	1,839
FOREST	381	505	617	666	680	679	710	644	658	666
GRANT	285	651	824	983	1,027	1,117	1,307	1,310	1,306	1,198
GREEN	321	356	450	521	530	521	656	572	627	586
GREEN LAKE	368	495	580	628	669	752	886	928	811	767
IOWA	24	87	164	198	200	228	301	293	300	318
IRON	204	263	310	328	361	364	399	421	429	424
JACKSON	151	219	254	275	286	353	422	377	369	362
JEFFERSON	519	797	970	1,007	1,048	1,075	1,205	1,305	1,248	1,244
JUNEAU	204	341	395	424	443	508	576	545	528	548
KENOSHA	861	1,078	1,626	1,701	1,736	1,843	2,002	2,160	2,127	2,009
KEWAUKEE	107	149	274	376	380	416	457	454	396	385
LA CROSSE	1,305	1,405	1,498	1,588	1,674	1,777	1,969	1,985	1,977	1,887
LAFAYETTE	81	112	178	195	222	222	331	328	304	338
LANGLADE	603	757	806	922	931	998	1,141	1,164	1,107	1,052
LINCOLN	929	1,027	1,124	1,283	1,296	1,332	1,488	1,564	1,522	1,474
MANITOWOC	752	871	1,265	1,339	1,479	1,585	1,784	1,902	1,647	1,699
MARATHON	1,591	1,862	2,134	2,294	2,360	2,595	2,961	2,996	3,052	2,888
MARINETTE	637	809	999	1,143	1,253	1,303	1,597	1,574	1,642	1,631
MARQUETTE	227	291	321	423	410	440	647	652	641	652
MENOMINEE	17	0	2	5	27	32	30	2	8	4
MILWAUKEE	6,537	8,090	10,113	12,324	12,685	13,683	14,432	14,679	13,944	13,695
MONROE	416	535	596	665	700	706	875	821	841	791
OCONTO	637	811	1,083	1,209	1,225	1,277	1,492	1,396	1,397	1,362
ONEIDA	1,487	1,923	2,361	2,552	2,705	2,814	3,161	2,849	2,972	3,169
OUTAGAMIE	1,314	1,833	2,151	2,511	2,630	2,923	3,367	3,509	3,496	3,348
OZAUKEE	313	460	647	685	763	804	897	1,088	955	1,057
PEPIN	186	201	229	225	234	238	282	245	287	289
PIERCE	214	354	436	498	620	678	813	813	865	813
POLK	346	563	740	898	899	1,029	1,226	1,289	1,350	1,375
PORTAGE	374	521	787	772	914	949	1,110	1,086	1,137	1,184
PRICE	275	326	455	513	535	555	731	703	714	694
RACINE	1,599	1,990	2,495	2,780	2,926	3,112	3,530	3,697	3,539	3,484
RICHLAND	73	161	219	227	255	255	320	285	291	266
ROCK	1,331	1,689	2,062	2,302	2,346	2,489	2,807	2,823	2,615	2,508
RUSK	141	241	297	357	387	395	511	506	500	496
ST. CROIX	166	297	417	542	694	785	938	1,009	1,093	1,152
SAUK	372	573	792	803	883	940	1,163	1,140	1,146	1,220
SAWYER	353	556	702	748	851	861	1,068	1,110	1,068	1,113
SHAWANO	705	1,029	1,349	1,455	1,476	1,621	1,745	1,660	1,606	1,728
SHEBOYGAN	1,142	1,369	1,632	1,817	1,892	2,056	2,331	2,406	2,221	2,154
TAYLOR	231	401	440	496	478	533	609	607	570	524
TREMPEALEAU	246	332	392	444	471	494	584	580	598	580
VERNON	394	427	481	502	532	522	630	587	584	578
VILAS	2,251	2,494	2,748	2,719	2,818	2,826	3,038	3,028	3,060	3,238
WALWORTH	315	477	709	866	947	1,050	1,186	1,303	1,221	1,199
WASHBURN	214	409	547	658	636	656	843	790	808	810
WASHINGTON	618	996	1,302	1,402	1,540	1,613	1,827	1,945	1,848	1,896
WAUKESHA	2,596	3,600	4,401	4,360	4,694	4,477	5,195	5,954	5,833	5,687
WAUPACA	561	775	908	1,074	1,134	1,237	1,591	1,559	1,549	1,686
WAUSHARA	483	599	718	810	836	874	917	921	813	862
WINNEBAGO	1,236	1,708	2,050	2,374	2,926	3,271	3,457	3,471	3,332	3,127
WOOD	837	1,014	1,221	1,369	1,398	1,449	1,684	1,861	1,815	1,723
STATE TOTAL	46,708	62,929	79,360	88,771	94,101	100,591	113,649	115,863	112,925	111,189

SOURCE: REPORT OF LICENSE SALES. WISCONSIN DEPARTMENT OF NATURAL RESOURCES.
SERVICES DIVISION. BUREAU OF FINANCE. LICENSE SECTION.

NUMBER OF INDIVIDUAL RESIDENT FISHING LICENSE SALES IN WISCONSIN,
CALENDAR YEARS 1968 THRU 1977

COUNTY	1968	1969	1970	1971	1972	1973	1974	1975	1976	1977
ADAMS	1,819	1,873	1,654	1,875	1,906	2,109	2,191	2,462	2,579	2,941
ASHLAND	1,823	1,915	2,335	2,554	2,429	2,550	2,425	2,662	2,478	2,563
BARRON	8,037	7,105	6,794	6,693	6,541	6,899	6,771	7,531	6,919	6,796
BAYFIELD	2,397	2,330	2,805	2,846	2,655	2,762	2,534	2,717	2,540	2,718
BROWN	7,469	7,113	8,459	9,379	9,515	10,447	12,066	12,925	12,632	12,561
BUFFALO	1,900	1,618	1,516	1,526	1,607	1,597	1,585	1,522	1,623	1,741
BURNETT	2,057	1,916	1,850	1,889	1,959	2,002	2,029	1,994	2,131	2,270
CALUMET	4,283	3,222	2,472	2,206	3,649	3,972	2,995	2,876	2,413	2,872
CHIPPEWA	7,159	6,401	6,316	6,481	6,667	6,776	6,561	6,276	6,683	6,909
CLARK	2,716	2,496	2,621	2,645	2,645	2,886	2,749	2,488	2,587	2,494
COLUMBIA	4,935	4,733	4,541	4,369	4,426	4,765	4,682	4,677	4,592	4,386
CRAWFORD	2,228	2,032	1,944	1,977	1,923	2,112	2,081	1,895	1,880	1,794
DANE	20,603	19,539	19,074	19,302	19,980	22,016	22,950	22,827	22,174	21,183
DODGE	8,202	8,070	8,283	9,012	8,584	8,442	8,571	8,568	8,553	8,120
DOOR	1,362	1,360	4,252	4,399	4,200	4,220	4,217	4,148	3,866	3,959
DOUGLAS	5,164	4,752	4,707	4,940	4,978	4,958	4,739	4,946	4,740	4,796
DUNN	3,538	3,210	3,000	3,276	2,898	3,045	2,982	2,886	3,102	3,166
EAU CLAIRE	6,455	6,257	5,948	6,412	6,421	7,153	7,229	7,101	7,089	6,868
FLORENCE	1,005	907	948	939	843	935	981	927	978	1,052
FOND DU LAC	9,857	8,802	8,024	8,208	9,667	10,415	9,343	8,917	7,878	7,317
FOREST	3,439	3,269	3,237	3,322	3,054	2,972	2,798	2,778	2,728	2,758
GRANT	5,787	4,839	4,627	4,774	4,848	5,084	5,267	4,941	5,291	5,137
GREEN	2,374	2,208	2,069	2,272	2,201	2,198	2,345	2,383	2,230	2,121
GREEN LAKE	4,179	3,759	3,514	3,581	3,488	3,579	3,602	3,684	3,339	3,387
IOWA	1,749	1,490	1,628	1,649	1,613	1,654	1,775	1,846	1,864	1,720
IRON	1,779	1,705	1,633	1,829	1,793	1,782	1,789	1,776	1,833	1,776
JACKSON	1,895	1,722	1,767	1,845	1,903	2,088	2,100	1,978	2,044	2,131
JEFFERSON	5,201	5,012	4,906	4,482	4,440	4,383	4,734	4,961	5,023	4,912
JUNEAU	2,912	2,632	2,292	2,447	2,399	2,587	2,489	2,373	2,492	2,581
KENOSHA	8,561	8,897	9,441	9,434	9,398	9,560	9,872	10,000	9,932	9,519
KEWAUKEE	1,358	1,341	2,196	2,329	2,475	2,282	2,561	2,621	2,316	2,025
LA CROSSE	8,191	7,592	7,811	7,584	7,888	8,656	8,520	8,356	8,829	8,699
LAFAYETTE	1,658	1,385	1,015	1,465	1,556	1,606	1,646	1,707	1,471	1,528
LANGLADE	4,722	4,283	4,134	4,171	3,994	4,376	4,486	4,565	4,457	4,744
LINCOLN	5,688	5,850	5,347	5,464	5,527	5,849	5,855	6,269	5,926	6,075
MANITOWOC	5,895	5,942	6,544	6,791	7,275	7,624	7,587	7,845	7,415	7,258
MARATHON	9,151	8,838	9,208	9,765	9,675	10,510	10,704	10,695	11,016	10,270
MARINETTE	6,353	6,006	5,938	5,923	5,923	6,360	6,444	6,445	6,499	6,878
MARQUETTE	2,163	2,179	2,025	2,085	2,346	2,739	2,877	2,701	2,699	2,666
MENOMINEE	56	16	39	106	130	132	127	14	8	12
MILWAUKEE	62,101	58,852	60,305	61,868	61,441	63,664	65,005	62,154	58,811	60,470
MONROE	3,408	3,216	3,218	3,349	3,366	3,506	3,589	3,612	3,722	3,833
OCONTO	5,459	5,380	5,331	5,262	5,109	5,376	5,394	5,272	5,037	5,208
ONEIDA	11,412	10,740	9,772	9,946	10,108	10,652	10,367	10,389	10,570	10,858
OUTAGAMIE	11,079	9,279	9,453	9,549	9,367	10,117	10,513	11,827	11,000	10,923
OZAUKEE	2,596	2,460	3,264	3,672	3,670	3,790	3,976	4,171	3,847	4,147
PEPIN	935	903	811	811	739	817	901	799	944	859
PIERCE	2,690	2,446	2,298	2,466	2,527	2,674	2,757	2,604	2,740	2,590
POLK	4,874	4,379	4,245	4,175	4,232	4,482	4,007	3,985	4,163	4,614
PORTAGE	5,223	5,137	5,203	4,805	5,270	5,807	6,378	6,347	6,239	6,393
PRICE	3,260	3,072	2,884	2,904	2,986	2,903	2,928	2,930	2,909	3,034
RACINE	10,340	9,649	10,471	10,604	11,204	12,073	12,494	13,862	13,427	13,774
RICHLAND	1,823	1,593	1,501	1,545	1,573	1,634	1,774	1,568	1,588	1,380
ROCK	10,587	9,927	9,756	10,095	9,992	9,864	10,662	10,323	10,479	9,654
RUSK	2,499	2,379	2,369	2,306	2,344	2,376	2,388	2,354	2,335	2,363
ST. CROIX	3,645	3,387	3,395	3,450	3,376	3,503	3,631	3,209	3,358	3,358
SAUK	4,942	4,588	4,339	4,389	4,627	4,848	5,287	5,236	5,472	5,598
SAWYER	5,066	4,881	4,600	4,958	4,847	4,763	4,490	4,846	4,719	4,914
SHAWANO	7,317	6,722	6,707	6,694	6,965	6,680	6,952	6,974	6,898	6,965
SHEBOYGAN	7,528	7,255	7,931	8,689	8,958	9,381	9,691	10,127	9,054	9,317
TAYLOR	2,504	2,276	2,211	2,279	2,205	2,438	2,450	2,432	2,358	2,240
TREMPEALEAU	2,885	2,647	2,561	2,628	2,757	2,890	2,915	2,713	2,947	2,833
VERNON	2,917	2,503	2,584	2,597	2,609	2,906	2,871	2,602	2,696	2,853
VILAS	11,707	11,113	10,659	10,501	10,452	10,312	10,070	10,493	10,609	11,527
WALWORTH	6,585	6,364	6,077	5,890	5,813	5,960	5,527	5,726	5,303	5,112
WASHBURN	3,558	3,430	2,990	3,021	3,034	3,231	3,109	3,164	3,110	3,188
WASHINGTON	6,186	6,476	5,605	5,555	5,714	6,132	6,053	6,646	6,476	6,316
WAUKESHA	25,005	23,373	24,141	22,750	22,273	21,785	23,227	27,040	26,972	26,291
WAUPACA	7,383	7,558	7,295	7,334	7,350	7,951	8,475	8,115	8,364	8,561
WAUSHARA	3,984	3,678	3,623	3,595	3,626	3,846	3,738	3,686	3,704	3,462
WINNEBAGO	15,044	13,520	11,560	13,171	16,033	17,004	15,660	15,877	14,756	14,664
WOOD	6,161	6,253	6,123	6,609	6,764	7,222	7,588	7,589	7,701	7,401
STATE TOTAL	446,823	420,052	420,196	429,713	436,751	456,669	462,126	466,955	457,157	457,403

SOURCE: REPORT OF LICENSE SALES, WISCONSIN DEPARTMENT OF NATURAL RESOURCES,
SERVICES DIVISION, BUREAU OF FINANCE, LICENSE SECTION.

GOVERNMENT REVENUES/EXPENDITURES

GENERAL PROPERTY:	GENERAL PROPERTY IS ALL THE TAXABLE REAL AND PERSONAL PROPERTY.
REAL PROPERTY:	THE TERMS REAL PROPERTY, REAL ESTATE AND LAND SHALL INCLUDE NOT ONLY THE LAND ITSELF, BUT ALL BUILDINGS AND IMPROVEMENTS THEREON, AND ALL FIXTURES AND RIGHTS AND PRIVILEGES APPERTAINING THERETO.
PERSONAL PROPERTY:	PERSONAL PROPERTY SHALL INCLUDE ALL GOODS, WARES, MERCHANDISE, CHATTELS, AND EFFECTS, OF ANY NATURE OR DESCRIPTION, HAVING ANY REAL OR MARKETABLE VALUE, AND NOT INCLUDED IN THE TERM "REAL PROPERTY" AS DEFINED ABOVE. PERSONAL PROPERTY ALSO INCLUDES TOLL BRIDGES; PRIVATE RAILROADS AND BRIDGES; SAW LOGS, TIMBER AND LUMBER, EITHER UPON LAND OR AFLOAT; STEAMBOATS, SHIPS AND OTHER VESSELS, WHETHER AT HOME OR ABROAD; FERRY BOATS, INCLUDING THE FRANCHISE FOR RUNNING THE SAME; ICE CUT AND STORED FOR USE, SALE OR SHIPMENT; BEGINNING MAY 1, 1974, MANUFACTURING MACHINERY AND EQUIPMENT; IRRIGATION IMPLEMENTS USED BY A FARMER, INCLUDING PUMPS, POWER UNITS TO DRIVE THE PUMPS, TRANSMISSION UNITS, SPRINKLER DEVICES AND SECTIONAL PIPING.
LOCAL ASSESSED VALUE OR ASSESSED VALUE:	LOCAL ASSESSED VALUE IS THE VALUE OF ALL TAXABLE GENERAL PROPERTY AS DETERMINED BY THE MUNICIPAL ASSESSOR OR THE WISCONSIN DEPARTMENT OF REVENUE. THE MUNICIPAL ASSESSOR VALUES ALL TAXABLE GENERAL PROPERTY, EXCEPT MANUFACTURERS' REAL AND PERSONAL PROPERTY; THE WISCONSIN DEPARTMENT OF REVENUE, ACTING AS THE MUNICIPAL ASSESSOR, VALUES MANUFACTURERS' REAL AND PERSONAL PROPERTY (THE VALUE OF MANUFACTURERS' REAL AND PERSONAL PROPERTY IS EQUATED TO THE MUNICIPAL LEVEL OF ASSESSMENT OF OTHER TAXABLE GENERAL PROPERTY). THE LOCAL ASSESSED VALUE IS USED IN COMPUTING TAX RATES AND TAXES IN THE LOCAL TAX ROLL.
STATE FULL VALUE OR FULL VALUE:	STATE FULL VALUE IS THE VALUE OF ALL TAXABLE GENERAL PROPERTY AS DETERMINED BY THE WISCONSIN DEPARTMENT OF REVENUE. STATE FULL VALUE AND LOCAL ASSESSED VALUE RELATES TO THE SAME PROPERTY EXCEPT THAT THIS VALUE REFLECTS ACTUAL MARKET VALUE.
URBAN:	URBAN RELATES TO ANY CITY OR VILLAGE.
RURAL:	RURAL RELATES TO ANY TOWN.
PAYMENTS TO SCHOOL DISTRICTS:	THIS VALUE INCLUDES THE AMOUNT PAID IN STATE AIDS (AND THE LOW GRADE IRON ORE TAX) TO ELEMENTARY AND SECONDARY PUBLIC SCHOOL DISTRICTS, VOCATIONAL SCHOOL DISTRICTS AND COOPERATIVE EDUCATIONAL SERVICE AGENCIES. INCLUDED ARE THOSE PAYMENTS MADE DIRECTLY TO THESE VARIOUS SCHOOL DISTRICTS FOR GENERAL OPERATIONS AND SPECIAL PURPOSES (TRANSPORTATION, EDUCATION OF HANDICAPPED CHILDREN, DRIVER EDUCATION, ETC.).
PAYMENTS TO COUNTIES:	THE FOLLOWING PAYMENTS ARE INCLUDED: GENERAL GOVERNMENT AIDS, EDUCATION AIDS, HEALTH AND SOCIAL SERVICES AIDS, NATURAL RESOURCES AIDS, TRANSPORTATION AIDS, ALL OTHER (LAW ENFORCEMENT, ETC.) AIDS, MANUFACTURING MACHINERY AND EQUIPMENT AID, SHARED TAXES (MUNICIPAL AND COUNTY SHARED TAX ACCOUNT), AND ALL OTHER (LOW GRADE IRON ORE) SHARED TAXES.
GENERAL PROPERTY TAX RELIEF:	THIS VALUE INCLUDES THE AMOUNT PAID TO EACH TAXATION DISTRICT TO REDUCE THE GROSS PROPERTY TAX LEVIES PAYABLE ON REAL ESTATE AND PERSONAL PROPERTY OTHER THAN FARMERS' LIVESTOCK, MERCHANTS' INVENTORIES AND MANUFACTURERS' MATERIALS AND SUPPLIES.
PERSONAL PROPERTY TAX RELIEF:	THIS VALUE INCLUDES THE AMOUNT PAID TO EACH TAXATION DISTRICT TO REDUCE THE GROSS PROPERTY TAX LEVIES ON FARMERS' LIVESTOCK, MERCHANTS' INVENTORIES AND MANUFACTURERS' MATERIALS AND SUPPLIES.
PER CAPITA SHARED TAX:	THIS VALUE INCLUDES THE AMOUNT PAID TO EACH TAXATION DISTRICT ON THE BASIS OF ESTIMATED POPULATION. THE AMOUNT IS FIRST DETERMINED FOR EACH TAXATION DISTRICT BY MULTIPLYING $40 TIMES ITS POPULATION. THIS AMOUNT IS THEN REDUCED BY 16.25 PERCENT WHICH IS PAID TO THE APPROPRIATE COUNTY AND THE REMAINDER IS THEN PAID TO THE TAXATION DISTRICT.

WISCONSIN STATE AND LOCAL TAX COLLECTIONS
BY TYPE OF TAX, FISCAL YEARS 1968/69 THRU 1977/78

(MILLIONS OF DOLLARS)

TYPE OF TAX	1968/69	1969/70	1970/71	1971/72	1972/73	1973/74	1974/75	1975/76	1976/77	1977/78
GENERAL PROPERTY	$ 957.6	$1,055.6	$1,179.0	$1,301.0	$1,326.7	$1,323.8	$1,462.3	$1,601.3	$1,735.5	$1,856.2
-STATE CREDIT	117.1	130.1	139.6	174.1	232.5	300.9	327.1	338.4	359.0	375.3
NET PROPERTY TAX LEVY	840.5	925.5	1,039.4	1,126.9	1,094.2	1,022.9	1,135.2	1,262.9	1,376.5	1,480.9
INDIVIDUAL INCOME	461.9	489.9	507.1	594.7	727.9	803.0	873.7	959.9	1,144.1	1,324.7
CORPORATE INCOME	101.0	104.7	88.8	116.8	136.1	160.2	153.4	190.4	251.7	285.0
SALES AND USE	116.8	272.6	339.3	383.4	432.5	477.6	510.4	584.9	667.9	762.2
MOTOR FUEL	122.1	130.5	137.1	145.9	155.7	155.8	156.1	162.0	170.8	176.6
VEHICLE REGISTRATIONS	61.0	65.2	66.5	69.7	74.4	81.4	82.9	89.4	91.8	108.6
DRIVERS LICENSES & OTHER	6.7	6.5	6.9	6.8	7.3	7.5	8.8	8.8	9.2	9.4
CIGARETTE EXCISE TAXES	45.9	58.9	63.9	73.1	77.4	80.0	81.0	83.1	84.4	85.0
LIQUOR EXCISE TAXES	20.2	20.3	21.8	28.3	29.4	28.6	29.0	29.5	29.4	33.2
BEER EXCISE TAXES	3.8	5.9	8.1	8.1	8.5	8.4	8.7	8.8	9.2	9.1
OLEOMARGARINE EXCISE TAXES	2.3	2.4	2.4	2.6	2.7	1.0	--	--	--	--
ELECTRIC, GAS AND WATER	45.4	54.7	59.5	67.9	74.1	64.3	65.8	96.5	58.3	63.6
TELEPHONE	17.4	19.2	20.9	23.8	26.9	27.5	30.2	56.9	45.0	52.0
RAILROADS	5.8	6.0	5.8	5.8	6.1	5.0	3.8	5.6	3.1	5.6
ALL OTHER PUBLIC UTILITIES	2.3	2.9	2.9	3.4	2.6	3.2	3.3	8.3	10.8	17.6
UNEMPLOYMENT COMPENSATION	62.5	61.0	54.8	62.7	82.9	97.8	107.2	139.9	237.2	262.8
INSURANCE PREMIUMS	17.2	26.3	21.2	23.2	23.4	24.8	26.5	29.3	33.6	39.2
INHERITANCE	28.4	31.8	30.7	32.8	37.9	46.8	45.0	36.2	42.4	47.1
GIFT	3.2	2.6	4.0	2.4	3.0	2.9	2.1	2.3	10.9	1.9
LAWSUIT	0.6	0.9	1.1	1.3	1.2	1.1	1.9	2.1	2.3	2.4
REAL ESTATE TRANSFER	--	0.7	1.5	2.0	2.5	2.6	2.3	3.2	4.3	5.6
CONSERVATION FEES (1)	11.7	11.5	12.0	13.9	14.8	16.3	19.5	20.2	19.7	21.2
MISCELLANEOUS	0.2	0.2	0.3	0.4	0.5	0.5	0.7	1.1	1.3	1.3
GRAND TOTAL	1,976.8	2,299.9	2,495.5	2,795.6	3,022.2	3,119.2	3,347.5	3,781.5	4,303.9	4,793.8

(1) NOTE: INCLUDES FISHING, HUNTING, CAMPING AND ADMISSION FEES, BOAT AND SNOWMOBILE REGISTRATIONS

SOURCE: VARIOUS BULLETINS, REPORTS AND RECORDS, WISCONSIN DEPARTMENTS OF REVENUE AND ADMINISTRATION

TOTAL WISCONSIN STATE GOVERNMENT REVENUES
BY SOURCE OF FUNDS, AS OF JUNE 30TH., 1970 THRU 1978

(MILLIONS OF DOLLARS)

SOURCE OF FUNDS	1970	1971	1972	1973	1974	1975	1976	1977	1978	% Change
TAXES, GENERAL PURPOSE	$ 851.4	$ 926.1	$1,081.5	$1,234.1	$1,285.4	$1,326.3	$1,594.0	$1,851.7	$2,171.0	+154.99
TAXES, LOCAL SHARE	388.8	400.4	443.9	523.7	630.6	692.8	692.7	739.4	762.6	+96.14
TOTAL TAXES	1,240.2	1,326.5	1,525.4	1,757.8	1,916.0	2,019.1	2,286.7	2,591.1	2,933.6	+136.54
FEDERAL AID	357.1	394.5	513.7	659.9	657.5	797.2	1,025.5	1,074.8	1,173.5	+228.62
FEES	80.5	86.8	95.5	97.5	105.1	114.4	128.9	139.3	148.7	+84.72
LICENSES AND PERMITS	86.4	89.2	94.4	100.7	107.0	113.6	123.4	125.8	147.2	+70.37
SERVICES, GENERAL	85.8	87.2	122.9	134.3	150.9	174.4	188.9	196.9	214.5	+150.00
CONTRIBUTIONS	N.A.	N.A.	197.6(1)	232.3(1)	328.5(1)	409.8(1)	485.9(1)	554.6(1)	450.7(1)	--
SALE OF PRODUCTS	31.6	33.9	36.5	37.5	40.9	45.8	47.8	53.7	61.8	+95.57
INVESTMENT INCOME	85.8	99.2	116.7	149.3	185.3	166.7	259.3	388.9	259.5	+202.45
GIFTS AND GRANTS	49.4	53.6	19.4	23.5	24.8	21.6	23.9	25.7	29.5	-40.28
OTHER REVENUES	348.0	334.8	148.4	159.5	69.9	124.1	351.5	283.5	404.1	+16.12
COLLECTIONS, PUBLIC	14.8	14.2	N.A.	N.A.	N.A.	N.A.	N.A.	N.A.	--	--
COLLECTIONS, PRIVATE	11.8	12.8	N.A.	N.A.	N.A.	N.A.	N.A.	N.A.	--	--
TOTAL DEPARTMENTS EARNINGS	1,151.2	1,206.2	1,345.1	1,594.5	1,669.9	1,967.6	2,635.2	2,843.4	2,889.4	+150.99
INTERFUND TRANSFERS	144.6	187.4	187.6	241.0	216.0	232.2	232.0	260.5	293.3	+102.84
TOTAL REVENUES	2,536.0	2,720.1	3,058.1	3,593.3	3,801.8	4,219.0	5,153.8	5,694.9	6,116.3	+141.18

(1) INCLUDES PUBLIC AND PRIVATE COLLECTIONS PLUS PORTIONS OF OTHER REVENUES.

SOURCE: ANNUAL FISCAL REPORT, WISCONSIN DEPARTMENT OF ADMINISTRATION, BUREAU OF FINANCIAL OPERATIONS

TOTAL WISCONSIN STATE GOVERNMENT EXPENDITURES
BY FUNCTION AND GOVERNMENTAL LEVEL, AS OF JUNE 30TH., 1970 THRU 1978

(MILLIONS OF DOLLARS)

FUNCTION	1970	1971	1972	1973	1974	1975	1976	1977	1978	% Change
COMMERCE - STATE OPERATIONS	13.7	16.8	18.9	21.6	24.6	27.4	29.7	34.5	37.7	+175.18
- LOCAL ASSISTANCE	0.0	0.0	0.0	0.0	0.0	0.0	0.0	0.0	0.4	--
TOTAL	13.7	16.8	18.9	21.6	24.6	27.4	29.7	34.5	38.1	+178.10
EDUCATION - STATE OPERATIONS	421.2	472.7	526.4	587.5	621.8	686.2	747.0	813.7	787.3	+86.92
- LOCAL ASSISTANCE	329.8	340.9	383.6	435.3	560.1	612.4	671.2	715.5	859.8	+160.70
TOTAL	751.0	813.6	910.0	1,022.8	1,181.9	1,298.6	1,418.2	1,529.2	1,647.1	+119.32
ENVIRONMENTAL - STATE OPERATIONS	212.3	216.6	210.6	252.6	286.2	301.0	351.9	346.7	399.4	+88.13
RESOURCES - LOCAL ASSISTANCE	90.1	89.6	94.9	95.6	99.3	104.6	120.5	127.5	125.7	+39.51
TOTAL	302.4	306.2	305.5	348.2	385.5	405.6	472.4	474.2	525.1	+73.64
HUMAN RELATIONS - STATE OPERATIONS	276.0	311.4	347.3	390.5	497.2	670.5	738.6	853.5	369.1	+33.73
AND RESOURCES - LOCAL ASSISTANCE	128.1	159.6	203.1	251.1	277.7	294.3	384.7	403.7	1,008.5	+687.28
TOTAL	404.1	471.0	550.4	641.6	774.9	964.8	1,123.3	1,257.2	1,377.6	+240.91
GENERAL EXECUTIVE - STATE OPER.	207.6	232.0	209.8	297.3	353.3	416.9	492.8	545.0	582.6	+180.64
FUNCTIONS - LOCAL ASSIST.	1.2	1.6	5.8	7.9	8.6	12.3	11.1	7.3	39.9	+3,225.00
TOTAL	208.8	233.6	215.6	305.2	361.9	429.2	503.9	552.3	622.5	+198.13
JUDICIAL - STATE OPERATIONS	4.7	4.5	4.8	5.4	6.6	7.6	8.2	9.0	9.1	+93.62
- LOCAL ASSISTANCE	1.6	1.7	1.8	2.0	2.3	2.5	2.7	2.9	3.7	+131.25
TOTAL	6.3	6.2	6.4	7.4	8.9	10.1	10.9	11.9	12.8	+103.17
LEGISLATIVE - STATE OPERATIONS	43.3	45.2	21.2	22.8	38.3	40.0	25.1	26.8	35.6	-17.78
- LOCAL ASSISTANCE	0.0	0.0	0.0	0.0	0.0	0.0	0.0	0.0	0.0	--
TOTAL	43.3	45.2	21.2	22.8	38.3	40.0	25.1	26.8	35.6	-17.78
MISC.-GENERAL - STATE OPERATIONS	1.4	16.6	31.9	45.4	57.0	66.9	77.3	96.8	128.6	+9,085.71
- LOCAL ASSISTANCE	391.0	401.7	485.7	532.2	640.9	715.1	718.1	753.7	774.0	+97.95
TOTAL	392.4	418.3	517.6	577.6	697.9	782.0	795.4	850.5	902.6	+130.02
BUILDING PROGRAM - STATE OPERATIONS	158.2	179.6	163.6	125.3	104.4	98.2	327.8	336.3	274.0	+73.20
- LOCAL ASSISTANCE	0.0	16.7	19.4	15.8	17.3	17.6	15.8	16.6	5.1	--
TOTAL	158.2	196.3	183.0	141.1	121.7	115.8	343.6	352.9	279.1	+76.42
GRAND TOTAL - STATE OPERATIONS	1,338.4	1,495.4	1,534.7	1,748.4	1,989.3	3,045.7	2,798.4	3,062.1	3,284.4	+145.40
- LOCAL ASSISTANCE	941.8	1,011.8	1,194.4	1,340.0	1,606.3	1,027.8	1,924.2	2,027.2	2,156.1	+128.93
TOTAL	2,280.2	2,507.2	2,729.1	3,088.4	3,595.6	4,073.5	4,722.6	5,089.3	5,440.5	+138.60

SOURCE: ANNUAL FISCAL REPORT, WISCONSIN DEPARTMENT OF ADMINISTRATION, BUREAU OF FINANCIAL OPERATIONS.

AVERAGE MONTHLY SOCIAL SECURITY (OASDHI) BENEFITS FOR RETIRED WORKERS
AS OF JUNE 30, FOR THE NORTH CENTRAL STATES, 1968 THRU 1977

(DOLLARS PER MONTH)

STATE	1968	1969	1970	1971	1972	1973	1974	1975	1976	1977
ILLINOIS	100.47	105.65	124.05	138.96	140.92	174.33	197.29	216.89	235.20	254.23
INDIANA	98.64	103.04	121.49	136.41	138.61	171.64	194.67	214.26	232.58	251.43
IOWA	93.28	98.50	115.55	129.57	131.72	162.91	184.87	203.19	220.89	238.95
KANSAS	91.78	97.08	114.19	128.12	130.58	161.57	183.41	201.92	219.67	237.88
MICHIGAN	105.14	109.67	128.58	143.80	145.54	179.56	202.89	222.72	240.94	259.76
MINNESOTA	92.26	97.22	114.07	127.71	129.58	159.97	181.34	199.06	215.93	233.21
MISSOURI	91.79	95.91	112.67	126.40	128.28	159.08	180.40	198.40	215.05	232.41
NEBRASKA	90.39	96.42	112.69	126.27	128.26	158.46	179.97	198.19	215.42	233.29
NORTH DAKOTA	88.43	93.02	108.89	121.49	122.90	151.24	171.39	188.50	204.96	222.32
OHIO	100.40	104.64	122.82	137.41	139.32	172.12	194.65	213.41	230.84	248.92
SOUTH DAKOTA	87.82	92.78	108.81	121.64	123.00	151.32	171.47	188.22	204.34	220.75
WISCONSIN	97.56	102.77	120.73	135.40	137.32	170.05	192.33	211.40	229.00	247.33
U.S. TOTAL/AVERAGE	95.23	99.69	117.10	131.24	133.16	164.80	186.74	205.18	222.37	240.17

SOURCE: STATISTICAL ABSTRACT OF THE UNITED STATES, U.S. DEPARTMENT OF COMMERCE, U.S. BUREAU OF THE CENSUS

TOTAL FEDERAL GOVERNMENT GRANTS TO STATE AND LOCAL GOVERNMENTS
AS OF JUNE 30, FOR THE NORTH CENTRAL STATES, 1967 THRU 1976

(DOLLARS PER PERSON)

STATE	1967	1968	1969	1970	1971	1972	1973	1974	1975	1976
ILLINOIS	53.84	71.67	81.72	85.86	111.95	156.79	191.38	201.14	199.52	249.00
INDIANA	46.95	56.00	62.93	66.21	82.44	102.72	127.12	133.29	151.37	186.00
IOWA	60.60	80.10	79.97	87.34	106.32	113.56	151.27	154.33	193.78	228.00
KANSAS	65.02	73.26	80.09	99.22	117.67	131.35	171.87	171.41	197.73	224.00
MICHIGAN	58.95	68.40	77.51	87.32	117.22	148.47	191.61	198.37	231.54	286.00
MINNESOTA	81.28	99.41	99.58	109.33	138.77	163.48	199.13	220.63	229.50	274.00
MISSOURI	73.96	87.13	95.84	107.56	129.00	149.89	177.01	178.70	190.11	215.00
NEBRASKA	78.49	84.60	85.43	88.55	107.86	133.71	155.14	176.69	219.20	254.00
NORTH DAKOTA	103.28	126.08	118.09	140.15	181.20	198.97	252.71	238.51	267.59	310.00
OHIO	55.13	66.02	73.92	82.56	94.82	111.74	147.41	162.40	165.73	199.00
SOUTH DAKOTA	111.14	140.00	135.26	153.51	173.50	194.80	290.04	307.11	310.32	327.00
WISCONSIN	51.76	69.68	74.05	86.68	95.01	116.66	171.47	178.53	205.12	252.00
U.S. TOTAL/AVERAGE	73.97	90.00	97.83	115.68	141.90	168.95	204.81	213.58	228.83	266.00

SOURCE: STATISTICAL ABSTRACT OF THE UNITED STATES, U.S. DEPARTMENT OF COMMERCE, U.S. BUREAU OF THE CENSUS

FIGURE E-1

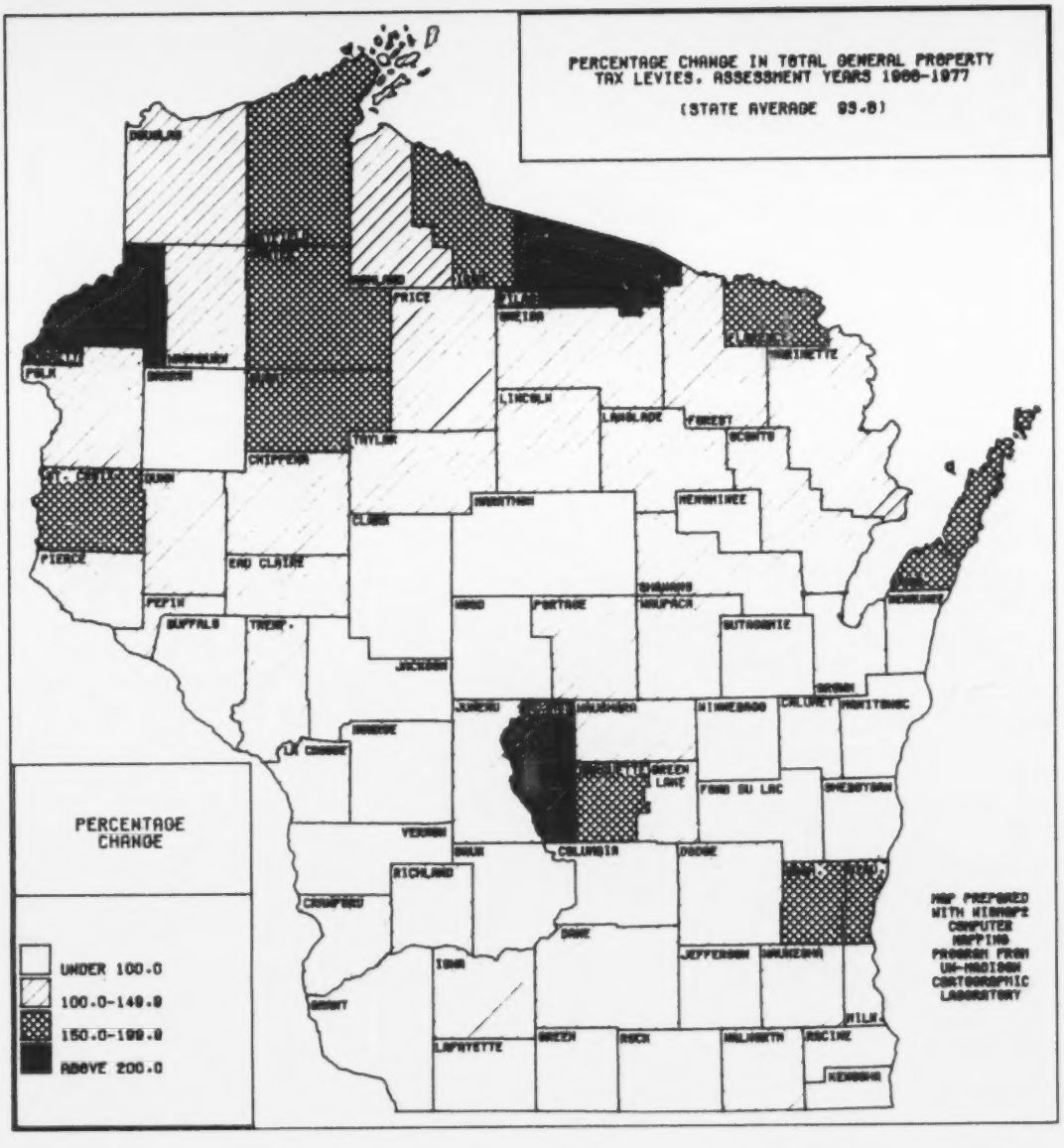

BEST COPY AVAILABLE

TABLE E-6

TOTAL GENERAL PROPERTY TAX LEVIES FOR ALL PURPOSES
ASSESSMENT YEARS * 1968 THRU 1977

(THOUSANDS OF DOLLARS)

COUNTY	1968	1969	1970	1971	1972	1973	1974	1975	1976	1977
ADAMS	1,630	1,859	2,261	2,681	3,013	3,323	3,803	4,303	5,042	5,555
ASHLAND	2,239	2,495	2,813	3,396	3,342	3,263	3,645	3,916	4,106	4,496
BARRON	6,678	7,217	7,956	8,391	8,666	8,770	9,293	10,543	11,495	12,314
BAYFIELD	1,867	2,144	2,461	2,701	2,668	2,638	3,266	3,723	4,380	4,747
BROWN	31,404	33,968	40,700	46,195	47,842	48,170	49,643	53,831	59,009	62,815
BUFFALO	2,458	2,762	3,099	3,435	3,447	3,297	3,599	3,951	4,145	4,385
BURNETT	1,569	1,747	2,062	2,298	2,598	2,394	3,054	3,737	4,172	4,768
CALUMET	4,698	5,460	6,198	6,831	7,064	7,360	8,036	9,426	10,146	11,140
CHIPPEWA	6,315	6,788	7,942	9,162	9,617	9,264	11,062	11,813	12,490	13,235
CLARK	4,951	5,432	6,174	6,554	6,362	5,807	6,895	7,863	8,516	9,310
COLUMBIA	7,646	8,306	8,891	9,804	9,424	9,567	10,920	12,108	13,120	14,509
CRAWFORD	2,583	2,821	3,181	3,460	3,220	3,310	3,780	4,209	4,600	5,182
DANE	64,758	73,920	83,210	97,416	94,503	101,522	110,192	119,798	125,540	136,056
DODGE	13,098	14,743	16,154	18,723	18,682	17,899	20,626	22,563	24,388	26,494
DOOR	4,665	4,918	5,339	6,137	6,477	6,716	7,874	9,035	10,081	11,955
DOUGLAS	5,624	6,433	7,927	8,606	8,606	8,700	9,777	11,059	12,509	13,171
DUNN	4,192	4,734	5,272	5,860	5,821	5,494	6,841	7,773	8,718	9,441
EAU CLAIRE	10,568	11,698	13,295	16,011	16,864	18,107	19,718	21,026	23,071	24,705
FLORENCE	473	526	668	839	863	848	1,005	1,085	1,263	1,354
FOND DU LAC	16,478	18,355	20,398	21,429	21,414	21,346	23,900	26,211	28,571	30,394
FOREST	1,015	1,178	1,258	1,422	1,537	1,507	1,695	1,807	2,006	2,377
GRANT	7,810	8,872	9,677	10,252	9,868	9,066	10,859	12,689	14,035	15,419
GREEN	6,484	6,890	7,425	8,169	8,320	8,279	9,417	10,478	11,303	12,603
GREEN LAKE	3,385	3,820	4,367	4,731	4,861	5,031	5,797	6,176	6,718	7,022
IOWA	4,175	4,567	5,155	6,117	5,984	6,039	6,751	7,510	7,705	8,689
IRON	992	1,127	1,271	1,274	1,371	1,407	1,734	1,991	2,302	2,626
JACKSON	2,409	2,745	3,146	3,414	3,441	3,341	3,760	4,112	4,425	4,562
JEFFERSON	11,856	13,231	14,052	15,262	15,464	15,276	17,424	19,600	21,149	23,444
JUNEAU	3,005	3,318	3,584	3,983	3,832	3,630	4,626	5,364	5,671	6,281
KENOSHA	27,238	28,505	30,572	33,086	33,341	31,367	32,251	37,525	42,075	42,412
KEWAUKEE	3,275	3,574	3,858	4,322	3,985	3,458	3,959	5,122	5,364	5,398
LA CROSSE	11,285	13,472	14,705	18,703	18,642	19,114	21,850	23,627	25,662	26,754
LAFAYETTE	4,249	4,689	5,186	5,398	5,196	5,345	5,744	6,430	6,914	7,474
LANGLADE	2,930	3,254	3,604	3,707	3,691	3,714	4,188	4,801	5,482	6,101
LINCOLN	4,020	4,345	4,875	5,288	5,425	5,520	6,222	6,236	7,271	8,186
MANITOWOC	15,514	16,961	18,820	20,467	20,770	20,840	23,141	25,863	27,768	29,594
MARATHON	18,880	20,831	22,746	24,653	24,549	25,606	26,998	28,923	32,359	35,472
MARINETTE	6,240	7,165	8,358	9,392	8,922	8,647	9,544	10,838	12,197	13,642
MARQUETTE	1,434	1,802	1,937	2,160	2,169	2,176	2,643	2,948	3,233	3,596
MENOMINEE	777	820	939	1,088	999	997	1,141	568	487	541
MILWAUKEE	313,283	335,739	370,892	394,352	408,021	402,102	440,005	466,801	504,556	524,289
MONROE	4,742	5,105	5,526	6,075	6,084	5,629	6,186	7,000	7,680	8,706
OCONTO	4,404	4,864	5,345	5,751	5,545	5,466	6,500	7,353	8,212	9,148
ONEIDA	5,855	6,272	7,032	7,946	8,209	8,068	9,201	10,550	11,758	13,766
OUTAGAMIE	22,946	25,659	28,701	31,456	32,762	33,420	33,436	37,187	40,883	44,676
OZAUKEE	11,363	12,997	15,158	17,394	18,306	18,870	21,758	25,844	28,183	30,389
PEPIN	1,281	1,395	1,500	1,678	1,668	1,713	1,820	2,067	2,291	2,702
PIERCE	4,238	4,585	5,173	5,595	5,927	6,130	7,233	7,653	8,348	9,075
POLK	4,793	5,318	5,932	6,638	7,116	6,687	8,244	9,558	10,196	11,402
PORTAGE	6,884	8,377	9,408	10,008	10,120	10,096	11,855	13,000	14,325	16,076
PRICE	2,093	2,449	2,850	3,269	3,287	3,332	3,161	3,790	4,365	4,738
RACINE	37,097	39,392	44,868	49,466	50,539	46,242	51,892	59,399	60,753	64,252
RICHLAND	3,010	3,487	3,778	4,124	4,173	3,836	4,588	5,239	5,624	6,154
ROCK	25,452	27,149	30,780	33,313	33,151	32,805	35,035	38,269	40,050	44,426
RUSK	1,975	2,655	2,443	2,660	2,852	3,146	3,698	4,126	4,487	5,041
ST. CROIX	5,688	6,390	7,188	8,268	8,518	8,765	11,092	12,003	13,243	14,849
SAUK	8,050	8,851	9,614	10,615	10,538	11,062	13,045	14,201	14,787	16,021
SAWYER	1,818	2,131	2,491	2,791	3,004	2,951	3,077	3,786	4,586	5,061
SHAWANO	4,366	5,018	5,557	6,377	6,556	6,380	7,358	8,215	9,493	10,661
SHEBOYGAN	20,051	22,213	24,738	28,231	28,575	28,262	31,526	33,763	36,395	39,058
TAYLOR	2,342	2,613	3,027	3,317	2,881	3,033	3,241	3,909	4,216	4,972
TREMPEALEAU	3,950	4,519	4,978	5,660	5,349	4,998	5,680	6,489	7,294	8,166
VERNON	4,140	4,546	4,731	5,021	4,921	4,584	5,690	6,508	6,996	7,872
VILAS	2,748	3,045	3,694	4,228	4,561	5,609	6,403	6,844	8,317	9,487
WALWORTH	15,452	17,241	19,277	21,961	22,212	22,945	25,471	28,318	30,929	32,853
WASHBURN	1,749	1,917	2,233	2,587	2,634	2,372	2,963	3,274	3,843	4,340
WASHINGTON	12,806	15,197	17,966	20,558	21,915	22,721	24,797	28,072	31,232	32,522
WAUKESHA	46,579	55,105	63,116	72,410	75,473	77,123	89,434	100,010	109,236	116,065
WAUPACA	5,878	6,731	7,879	8,513	8,467	8,089	9,348	10,551	11,420	12,902
WAUSHARA	2,711	3,355	3,452	3,885	4,151	3,777	4,282	5,229	5,786	6,266
WINNEBAGO	24,403	28,020	30,948	35,523	37,422	36,769	38,187	41,955	44,187	47,667
WOOD	14,567	15,737	17,166	18,563	18,894	18,650	19,412	19,729	22,316	24,374
STATE TOTAL	957,575	1,055,563	1,178,976	1,301,044	1,326,681	1,323,785	1,462,290	1,601,265	1,735,487	1,856,189

* NOTE :ASSESSED IN THESE YEARS. COLLECTED THE NEXT YEAR GENERALLY

SOURCE: PROPERTY TAX, WISCONSIN DEPARTMENT OF REVENUE
DIVISION OF RESEARCH AND ANALYSIS, BUREAU OF LOCAL FINANCIAL ASSISTANCE

TABLE E-7

TOTAL GENERAL PROPERTY - FULL VALUE - ASSESSMENTS
ASSESSMENTS YEARS * 1968 THRU 1977

(THOUSANDS OF DOLLARS)

COUNTY	1968	1969	1970	1971	1972	1973	1974	1975	1976	1977
ADAMS	61,324	75,296	91,313	104,717	131,420	147,946	184,279	224,257	266,264	308,917
ASHLAND	68,768	74,835	83,251	89,450	91,554	100,687	114,060	133,342	155,064	175,200
BARRON	191,541	205,906	230,776	249,107	277,557	319,384	376,008	453,026	528,774	593,576
BAYFIELD	65,053	71,624	80,231	88,780	107,267	128,807	156,311	187,538	216,522	250,284
BROWN	1,044,252	1,130,466	1,263,090	1,380,616	1,505,800	1,674,893	1,773,891	2,032,325	2,322,082	2,644,599
BUFFALO	66,733	73,738	84,255	92,843	104,433	122,287	153,152	155,728	188,151	208,518
BURNETT	53,216	59,061	65,472	85,067	97,639	123,119	164,183	213,669	242,414	268,064
CALUMET	178,219	195,474	213,924	240,001	258,930	285,043	327,393	363,603	407,055	470,914
CHIPPEWA	233,549	253,297	288,300	313,041	350,558	391,956	472,081	512,491	574,101	651,401
CLARK	144,339	154,388	172,193	186,507	209,783	250,718	320,157	341,982	401,247	459,994
COLUMBIA	260,974	291,912	335,400	366,439	416,383	470,190	531,909	594,613	689,272	779,505
CRAWFORD	72,320	77,605	90,095	97,160	107,238	125,623	155,062	177,470	208,354	244,063
DANE	2,092,254	2,366,943	2,632,881	2,854,567	3,167,841	3,485,370	3,792,608	4,214,406	4,607,136	5,204,808
DODGE	409,575	453,965	540,800	585,679	639,862	731,970	823,519	947,798	1,081,503	1,202,832
DOOR	172,600	181,983	215,270	252,343	300,438	359,385	430,271	496,039	586,431	681,917
DOUGLAS	180,167	212,406	225,606	251,354	270,535	292,716	310,095	358,332	430,843	478,860
DUNN	125,624	138,553	165,305	178,344	199,679	228,122	277,212	318,311	369,278	420,191
EAU CLAIRE	356,144	394,070	448,679	494,997	553,131	611,384	668,896	764,624	842,888	966,304
FLORENCE	18,496	19,996	23,775	31,685	35,032	39,582	48,764	58,170	67,031	73,523
FOND DU LAC	533,117	569,119	637,871	678,066	761,958	838,318	979,094	1,095,708	1,209,767	1,374,119
FOREST	33,055	36,054	40,580	53,538	58,275	68,372	82,074	100,192	118,279	141,030
GRANT	252,672	273,947	307,724	331,896	374,781	435,609	521,123	578,121	673,404	780,470
GREEN	201,517	226,840	252,442	273,805	314,966	356,753	394,664	433,641	509,736	601,399
GREEN LAKE	135,516	157,047	171,548	183,255	197,260	221,185	249,768	281,787	319,822	354,519
IOWA	123,064	136,780	161,826	186,951	216,434	243,030	269,865	291,262	344,664	402,597
IRON	27,169	34,495	36,430	39,020	44,858	51,544	63,764	81,820	95,163	107,618
JACKSON	63,032	70,649	80,899	87,620	102,009	129,836	152,584	183,050	213,350	240,702
JEFFERSON	397,973	429,770	484,630	516,226	592,576	651,675	737,634	816,153	912,171	1,043,658
JUNEAU	80,720	87,845	97,887	110,087	124,682	145,441	184,619	228,092	256,315	291,283
KENOSHA	791,982	800,691	854,262	914,844	989,305	1,122,725	1,280,863	1,515,611	1,662,689	1,859,169
KEWAUKEE	103,982	114,093	133,814	143,595	154,888	176,169	198,975	217,214	251,160	274,458
LA CROSSE	465,444	511,880	561,295	586,193	632,690	713,649	840,638	925,248	1,091,324	1,212,073
LAFAYETTE	138,099	151,310	170,287	184,381	213,276	246,517	279,959	291,394	352,968	409,298
LANGLADE	96,881	101,071	108,295	116,403	130,641	149,730	179,870	209,756	252,355	284,747
LINCOLN	123,568	131,737	154,619	167,388	179,567	200,337	234,757	268,535	307,372	368,136
MANITOWOC	521,578	556,592	599,314	637,813	709,739	762,486	842,624	946,586	1,078,198	1,211,353
MARATHON	584,240	638,894	710,202	760,104	835,462	956,270	1,069,927	1,243,482	1,422,245	1,633,799
MARINETTE	212,813	231,299	272,318	298,480	308,397	353,908	389,420	467,176	542,546	610,124
MARQUETTE	62,562	66,198	74,842	88,227	99,542	118,137	139,838	163,552	194,780	227,839
MENOMINEE	19,406	21,565	27,021	32,014	35,689	37,058	38,059	19,904	20,467	21,023
MILWAUKEE	7,503,924	7,940,429	8,613,746	8,812,616	9,299,820	10,075,979	11,171,495	12,617,881	13,445,241	14,502,923
MONROE	131,113	151,111	163,813	175,153	196,930	228,506	272,753	323,164	394,243	434,862
OCONTO	130,924	140,570	157,881	187,272	221,956	256,969	301,197	338,215	408,552	470,369
ONEIDA	229,291	250,647	279,231	309,949	348,019	390,848	454,000	543,263	624,618	720,207
OUTAGAMIE	813,499	887,541	981,876	1,048,999	1,126,542	1,208,045	1,288,915	1,430,075	1,617,529	1,806,085
OZAUKEE	402,740	449,582	561,487	596,812	659,907	752,939	893,452	1,043,958	1,150,936	1,300,011
PEPIN	34,784	37,014	41,341	44,570	50,759	59,397	68,462	78,695	95,844	108,911
PIERCE	129,606	140,468	158,175	181,533	207,694	245,041	294,135	332,721	381,882	429,931
POLK	143,414	170,891	187,402	211,398	239,586	279,446	354,832	399,095	462,271	538,160
PORTAGE	241,103	287,353	301,045	334,249	362,419	402,323	456,940	531,910	639,757	774,961
PRICE	69,830	80,759	98,667	102,510	110,217	130,915	157,067	184,599	208,683	229,475
RACINE	1,101,129	1,166,475	1,253,282	1,344,083	1,428,798	1,579,179	1,839,189	2,082,684	2,314,635	2,610,273
RICHLAND	81,597	87,817	100,052	117,056	125,319	146,319	179,399	205,804	255,303	285,265
ROCK	891,044	963,854	1,043,033	1,095,229	1,215,148	1,331,606	1,429,474	1,590,796	1,794,514	2,009,004
RUSK	60,211	82,917	72,457	85,960	96,407	112,004	139,222	159,585	190,513	202,634
ST. CROIX	192,804	212,712	239,652	274,251	321,624	378,126	466,883	523,290	613,593	682,720
SAUK	236,588	262,691	301,199	329,042	383,061	447,393	505,902	568,386	663,573	735,626
SAWYER	77,868	84,524	93,543	103,367	118,204	134,750	170,822	198,949	235,324	268,174
SHAWANO	169,870	179,883	202,429	224,474	249,590	289,963	339,686	393,354	467,147	531,943
SHEBOYGAN	637,040	691,690	770,366	865,883	904,732	982,041	1,088,226	1,223,978	1,363,804	1,518,287
TAYLOR	71,222	76,505	88,131	93,480	104,483	124,496	160,607	177,842	216,712	238,997
TREMPEALEAU	102,974	114,093	135,863	144,047	161,805	196,304	243,626	283,438	338,134	380,396
VERNON	112,683	122,072	135,672	149,825	167,349	200,311	253,689	282,957	346,570	398,627
VILAS	183,717	198,114	215,160	243,491	282,957	337,688	410,227	481,621	540,959	608,147
WALWORTH	542,064	591,508	676,572	732,681	855,746	926,337	1,062,942	1,227,194	1,372,195	1,489,092
WASHBURN	55,876	61,392	76,116	82,881	95,020	110,039	133,795	164,803	194,540	217,026
WASHINGTON	440,651	504,881	567,373	629,169	713,701	815,656	955,714	1,098,236	1,237,222	1,410,924
WAUKESHA	1,661,160	1,897,576	2,113,763	2,294,889	2,601,938	2,985,942	3,535,954	4,099,164	4,563,014	5,204,430
WAUPACA	206,198	231,393	260,336	277,562	311,724	356,366	411,550	465,693	544,260	617,148
WAUSHARA	106,977	111,727	126,611	144,151	157,271	183,747	217,437	253,090	295,162	342,756
WINNEBAGO	904,564	974,150	1,053,961	1,132,738	1,215,167	1,323,001	1,389,910	1,546,993	1,772,679	1,935,914
WOOD	475,539	501,313	531,548	560,735	597,286	653,390	665,515	792,451	891,060	994,393
STATE TOTAL	28,905,536	31,433,044	34,790,499	37,262,655	40,833,250	45,512,995	51,522,984	58,549,891	65,653,649	73,530,549

* NOTE :ASSESSED IN THESE YEARS, COLLECTED THE NEXT YEAR GENERALLY

SOURCE: PROPERTY TAX, WISCONSIN DEPARTMENT OF REVENUE
DIVISION OF RESEARCH AND ANALYSIS, BUREAU OF LOCAL FINANCIAL ASSISTANCE

TOTAL GENERAL PROPERTY - LOCAL VALUE - ASSESSMENTS
ASSESSMENT YEARS * 1968 THRU 1977

(THOUSANDS OF DOLLARS)

COUNTY	1968	1969	1970	1971	1972	1973	1974	1975	1976	1977
ADAMS	47,147	57,156	66,101	72,976	80,426	89,987	106,512	115,813	131,531	161,947
ASHLAND	33,359	37,223	70,462	69,561	69,898	75,339	77,812	81,934	89,406	94,420
BARRON	151,112	159,445	175,342	183,561	191,153	216,014	242,548	267,024	301,454	367,969
BAYFIELD	50,861	54,588	56,545	59,732	65,089	74,014	78,830	85,696	101,141	108,179
BROWN	752,426	875,736	913,826	946,403	1,005,980	1,074,870	1,135,994	1,210,973	1,286,342	1,340,283
BUFFALO	61,533	65,324	69,059	72,084	76,762	84,618	88,789	92,145	103,759	125,343
BURNETT	42,065	44,103	46,814	57,966	77,631	90,639	102,134	113,715	141,841	151,523
CALUMET	130,293	150,554	157,484	161,268	180,306	221,728	235,732	286,034	292,584	369,667
CHIPPEWA	149,643	164,249	177,654	228,539	238,947	253,882	273,477	303,033	321,813	419,311
CLARK	125,650	129,802	138,233	144,693	155,066	169,398	186,795	190,525	249,067	289,175
COLUMBIA	168,229	179,652	191,288	200,786	207,365	236,371	261,143	304,831	381,155	439,660
CRAWFORD	47,705	68,003	71,826	76,868	83,513	96,246	106,188	110,205	136,247	148,783
DANE	1,264,179	1,407,763	1,559,931	1,723,669	1,840,014	2,086,339	2,303,513	2,512,642	3,773,580	4,372,448
DODGE	260,951	280,401	314,328	341,954	461,501	502,633	541,371	577,019	588,685	590,445
DOOR	124,088	145,618	150,193	185,844	201,213	246,459	299,503	328,336	401,845	439,970
DOUGLAS	149,832	154,671	161,577	167,979	174,504	186,305	187,538	200,310	219,876	245,828
DUNN	75,394	105,790	126,025	149,422	158,533	168,752	193,317	206,619	220,875	263,438
EAU CLAIRE	208,737	229,883	244,559	283,423	322,438	343,101	354,033	368,462	384,338	413,750
FLORENCE	15,163	15,567	16,759	18,423	18,981	19,924	21,250	24,096	22,545	22,725
FOND DU LAC	406,763	467,934	494,922	505,728	532,777	549,856	620,959	841,713	844,894	942,244
FOREST	14,716	15,551	16,013	17,650	18,095	19,169	24,941	26,218	27,660	32,052
GRANT	206,417	221,800	234,733	239,000	252,487	272,556	286,959	292,990	352,225	437,584
GREEN	119,775	129,271	142,029	153,851	170,553	186,401	194,388	203,393	242,767	255,588
GREEN LAKE	97,335	100,210	103,296	108,338	116,369	137,500	151,269	154,008	154,398	187,431
IOWA	87,166	90,664	98,043	106,813	118,563	131,775	136,697	134,289	178,870	213,199
IRON	21,246	20,898	21,855	22,445	24,332	30,614	31,319	39,092	66,121	73,814
JACKSON	50,548	56,639	62,524	70,000	75,821	86,532	121,948	125,039	151,759	167,806
JEFFERSON	217,177	308,343	328,299	345,924	375,698	408,385	440,844	473,816	522,058	572,401
JUNEAU	46,422	48,483	56,213	61,295	64,617	69,407	86,360	91,579	110,118	169,119
KENOSHA	677,753	687,563	727,778	762,680	790,953	811,118	842,842	1,020,996	1,064,708	1,882,385
KEWAUKEE	82,389	85,689	91,472	111,361	114,024	128,507	134,490	144,652	166,353	163,735
LA CROSSE	244,503	268,123	281,952	293,210	333,215	578,977	640,049	736,309	808,780	967,738
LAFAYETTE	98,003	100,352	102,264	106,269	124,784	132,711	147,524	146,190	167,475	182,040
LANGLADE	58,709	59,898	69,411	79,361	81,815	85,998	100,781	102,970	117,195	148,575
LINCOLN	68,723	71,342	109,090	125,473	131,625	137,228	136,850	134,438	180,825	211,278
MANITOWOC	397,384	526,267	544,213	544,121	571,245	589,030	598,781	650,628	699,282	734,749
MARATHON	436,655	472,836	627,480	645,332	684,471	732,122	858,375	969,216	1,058,481	1,188,357
MARINETTE	112,842	131,261	141,128	160,098	254,056	260,488	259,426	280,917	309,805	329,796
MARQUETTE	46,233	51,457	52,994	57,608	62,903	69,269	77,378	79,437	81,131	92,659
MENOMINEE	19,404	21,564	27,002	32,011	35,689	36,900	38,059	19,907	20,467	21,021
MILWAUKEE	3,705,943	3,962,618	4,105,701	4,184,389	4,523,583	4,661,699	8,096,383	8,499,738	8,605,326	8,848,880
MONROE	113,542	118,773	132,233	140,470	146,738	162,830	215,690	239,422	256,548	292,658
OCONTO	101,524	104,390	110,494	127,044	147,742	155,178	179,814	182,853	228,804	290,743
ONEIDA	178,425	191,230	211,670	233,105	243,813	281,739	323,198	347,490	390,606	449,871
OUTAGAMIE	434,324	456,456	483,432	574,953	610,504	1,046,604	1,062,581	1,124,301	1,237,792	1,341,160
OZAUKEE	259,821	286,677	307,177	317,140	414,525	445,270	503,819	523,898	671,025	752,160
PEPIN	30,984	32,025	33,043	34,233	36,414	37,049	38,285	36,533	45,070	53,178
PIERCE	87,176	93,010	104,731	131,108	139,264	147,996	177,449	190,232	212,620	264,782
POLK	111,538	118,887	129,114	139,393	171,169	197,797	252,333	259,109	286,477	328,680
PORTAGE	130,337	157,760	184,929	247,505	284,199	304,188	322,252	369,632	395,443	507,839
PRICE	49,748	52,909	58,605	66,939	70,613	76,132	79,953	93,292	97,124	126,402
RACINE	697,932	716,614	805,786	806,557	838,089	870,655	891,925	921,162	978,414	1,045,269
RICHLAND	60,269	60,895	62,224	63,037	72,434	75,636	79,348	84,847	90,188	98,821
ROCK	335,221	333,630	574,912	582,426	942,639	996,154	1,035,445	1,086,009	1,131,876	1,294,580
RUSK	35,252	54,991	42,320	47,293	50,745	60,735	67,596	82,755	91,104	118,372
ST. CROIX	147,197	158,204	166,066	210,801	240,212	281,223	314,990	333,471	396,404	432,026
SAUK	148,367	181,451	191,621	210,260	224,615	252,240	306,963	334,034	391,505	491,978
SAWYER	38,236	53,483	72,077	75,272	79,085	83,438	105,951	113,495	121,235	148,419
SHAWANO	115,207	124,135	134,199	145,384	161,605	170,569	184,359	197,117	249,560	322,004
SHEBOYGAN	440,336	461,658	505,687	674,325	722,336	768,141	867,360	945,295	994,166	1,325,199
TAYLOR	47,577	50,239	62,840	65,810	73,231	81,111	86,160	83,479	99,812	116,010
TREMPEALEAU	80,969	84,682	101,969	105,966	115,411	121,329	163,618	171,103	192,867	258,106
VERNON	89,501	95,712	98,916	106,032	111,239	135,940	168,582	173,710	200,686	238,741
VILAS	114,689	135,500	157,362	162,701	192,154	217,364	246,579	266,825	273,716	314,123
WALWORTH	299,535	322,464	331,594	369,949	426,149	582,332	635,906	660,534	674,861	762,309
WASHBURN	38,913	40,140	44,085	48,101	59,519	62,769	72,507	88,339	96,560	107,813
WASHINGTON	311,885	337,491	384,458	402,361	514,166	650,314	700,387	794,742	929,154	990,693
WAUKESHA	980,094	1,083,629	1,164,669	1,203,680	1,285,980	1,416,855	1,581,962	1,665,215	1,769,672	1,940,734
WAUPACA	146,171	161,395	170,741	177,124	188,442	216,519	286,242	301,656	336,058	353,674
WAUSHARA	74,654	80,468	88,684	98,132	107,524	113,373	124,051	133,125	147,726	159,286
WINNEBAGO	523,643	544,032	644,620	664,367	696,837	770,858	817,016	874,340	874,070	1,078,948
WOOD	378,026	397,224	424,909	445,249	459,159	529,067	567,496	589,651	631,125	650,869
STATE TOTAL	17,675,563	19,314,439	21,131,579	22,554,818	24,893,545	27,664,264	33,282,912	35,814,611	39,571,048	44,842,758

* NOTE :ASSESSED IN THESE YEARS, COLLECTED THE NEXT YEAR GENERALLY

SOURCE: PROPERTY TAX, WISCONSIN DEPARTMENT OF REVENUE
DIVISION OF RESEARCH AND ANALYSIS, BUREAU OF LOCAL FINANCIAL ASSISTANCE

TABLE E-9

TOTAL REAL ESTATE (LAND AND IMPROVEMENTS) - FULL VALUE - ASSESSMENTS
ASSESSMENT YEARS * 1968 THRU 1977

(THOUSANDS OF DOLLARS)

COUNTY	1968	1969	1970	1971	1972	1973	1974	1975	1976	1977
ADAMS	55,779	69,228	83,011	94,442	119,576	134,197	165,990	203,870	243,938	285,712
ASHLAND	57,070	62,903	69,329	76,803	79,862	87,623	96,922	114,265	134,572	154,282
BARRON	157,866	169,863	188,217	203,055	225,802	259,614	301,522	388,836	453,031	520,238
BAYFIELD	58,358	64,812	72,498	80,331	98,601	115,186	141,843	173,770	201,521	235,659
BROWN	878,095	951,146	1,066,488	1,162,019	1,264,886	1,407,056	1,453,493	1,658,872	1,895,455	2,176,351
BUFFALO	51,002	56,788	63,203	69,671	78,416	90,288	114,556	127,913	154,433	175,278
BURNETT	46,648	51,603	57,477	76,042	87,454	110,723	146,086	196,040	222,486	249,240
CALUMET	148,356	162,396	176,425	200,318	214,455	235,399	261,120	304,461	343,498	406,324
CHIPPEWA	187,573	204,101	226,674	247,726	279,822	312,133	377,659	426,988	475,384	544,984
CLARK	106,481	114,395	124,106	134,046	151,759	180,772	235,143	276,110	323,568	383,582
COLUMBIA	221,445	247,642	283,655	311,737	356,779	399,584	451,052	517,344	598,816	687,835
CRAWFORD	56,251	60,479	68,588	73,516	81,681	95,871	119,863	145,802	172,060	206,003
DANE	1,796,916	2,042,449	2,267,424	2,490,121	2,774,930	3,055,880	3,334,899	3,718,245	4,083,030	4,673,324
DODGE	339,030	377,478	449,218	489,949	539,464	605,111	659,967	778,118	900,814	1,034,556
DOOR	155,905	163,456	192,633	228,219	272,924	323,542	386,937	434,541	509,777	568,316
DOUGLAS	159,020	190,449	202,197	225,006	242,188	260,777	269,534	310,008	371,965	416,318
DUNN	102,433	113,855	135,439	145,906	163,163	183,627	221,636	274,802	317,659	368,806
EAU CLAIRE	288,160	321,904	365,482	404,101	449,774	499,558	550,779	643,691	716,863	835,265
FLORENCE	17,005	18,499	21,982	29,392	32,479	36,796	45,371	54,775	63,193	69,401
FOND DU LAC	434,109	462,682	513,151	556,207	618,998	684,143	767,166	887,844	1,006,750	1,147,810
FOREST	29,783	32,372	36,256	48,862	52,757	62,043	75,168	92,396	109,996	132,656
GRANT	209,281	226,041	249,164	269,188	304,270	346,932	418,839	495,669	573,546	684,387
GREEN	162,762	185,907	205,301	221,567	258,473	291,103	317,507	366,247	429,855	522,570
GREEN LAKE	113,803	134,595	146,193	158,360	171,666	190,718	212,542	247,291	282,311	316,132
IOWA	98,892	109,821	127,722	150,469	177,315	195,937	215,084	251,980	297,358	358,772
IRON	22,902	30,683	32,086	34,683	39,826	45,223	56,144	73,369	86,161	98,567
JACKSON	50,060	56,487	63,855	68,424	80,446	103,838	120,902	156,440	182,307	209,551
JEFFERSON	336,399	366,578	413,493	442,835	513,866	562,724	618,241	694,634	776,612	905,505
JUNEAU	67,538	73,894	81,224	92,132	104,558	120,469	150,983	198,618	223,688	256,193
KENOSHA	715,676	723,701	766,005	821,470	895,819	1,008,852	1,116,120	1,330,997	1,478,030	1,664,441
KEWAUKEE	81,545	89,366	105,352	112,754	123,046	138,677	154,270	179,338	210,511	238,446
LA CROSSE	381,951	422,336	461,874	483,659	526,670	606,147	684,670	759,608	920,268	1,041,736
LAFAYETTE	112,429	124,115	136,250	149,556	175,762	200,123	225,704	252,844	306,030	365,780
LANGLADE	81,375	83,938	89,191	96,691	108,446	123,722	148,341	176,118	216,553	249,691
LINCOLN	102,317	109,447	129,581	139,735	150,498	168,726	190,713	227,472	261,380	321,299
MANITOWOC	416,759	446,689	481,547	514,681	575,919	615,740	651,913	756,399	870,399	1,003,605
MARATHON	476,593	507,453	564,089	607,023	659,898	757,799	843,256	1,010,881	1,160,467	1,358,613
MARINETTE	178,298	195,370	229,699	253,199	263,271	302,937	315,965	370,820	444,446	520,962
MARQUETTE	56,683	59,850	67,017	79,057	88,741	105,047	122,915	147,982	178,511	211,607
MENOMINEE	17,972	20,265	25,048	30,152	33,671	35,657	36,313	19,581	20,158	20,643
MILWAUKEE	6,084,099	6,483,517	7,039,103	7,237,330	7,631,475	8,268,389	9,172,762	10,296,568	11,105,539	12,147,313
MONROE	107,492	123,818	132,235	140,433	157,533	182,839	218,134	277,826	339,151	380,809
OCONTO	108,113	116,643	129,161	154,029	185,511	213,403	248,012	289,997	354,284	419,236
ONEIDA	206,445	226,663	255,510	282,849	319,182	359,216	413,317	495,426	571,728	668,522
OUTAGAMIE	705,355	771,475	851,868	909,711	974,018	1,041,859	1,062,386	1,172,222	1,335,804	1,524,515
OZAUKEE	349,846	397,097	488,574	519,375	577,752	660,250	791,998	932,153	1,034,496	1,176,781
PEPIN	28,108	29,788	32,604	35,257	39,767	46,781	53,456	67,121	81,638	94,955
PIERCE	110,462	119,867	134,042	154,537	176,665	207,042	245,660	294,486	337,515	387,249
POLK	117,726	142,235	154,408	174,716	200,319	232,332	294,439	345,709	404,912	483,627
PORTAGE	210,596	253,716	266,353	294,234	318,399	349,130	386,431	450,337	551,733	683,810
PRICE	55,733	65,861	80,037	83,173	89,781	104,426	123,931	150,682	171,336	196,602
RACINE	937,063	993,062	1,062,567	1,143,369	1,209,953	1,336,474	1,503,091	1,704,395	1,898,321	2,170,689
RICHLAND	63,648	68,693	76,511	91,465	97,819	113,318	137,614	170,167	213,836	246,010
ROCK	762,818	815,353	866,642	916,696	1,026,418	1,118,257	1,209,783	1,363,491	1,541,580	1,736,806
RUSK	47,368	65,878	55,632	67,821	76,772	87,859	106,807	133,799	159,412	172,966
ST. CROIX	164,070	181,421	202,162	234,653	275,531	323,810	396,748	462,396	542,553	616,068
SAUK	191,721	215,404	244,916	271,175	319,627	374,131	422,114	491,383	573,906	646,973
SAWYER	70,594	76,294	84,612	94,140	107,838	123,070	156,544	184,093	219,501	253,003
SHAWANO	141,796	149,997	166,823	185,229	205,973	238,717	277,963	341,116	405,502	473,129
SHEBOYGAN	516,575	563,340	630,282	723,082	753,326	812,428	882,751	996,808	1,131,390	1,280,240
TAYLOR	53,933	57,875	66,964	70,219	77,461	91,961	117,841	145,139	177,059	201,985
TREMPEALEAU	80,518	90,247	105,824	111,438	125,919	152,837	189,245	238,635	285,628	330,133
VERNON	88,631	96,402	104,536	115,496	129,625	153,775	198,131	240,919	295,944	351,596
VILAS	172,175	185,865	201,884	229,443	266,885	319,470	388,059	455,898	514,055	581,538
WALWORTH	480,205	525,002	604,206	656,172	773,974	838,320	965,117	1,133,171	1,267,893	1,391,893
WASHBURN	48,537	53,195	66,561	72,533	83,884	97,470	117,343	148,608	176,753	200,319
WASHINGTON	370,614	429,163	480,062	534,074	611,275	692,803	814,017	949,878	1,075,787	1,241,952
WAUKESHA	1,464,934	1,669,377	1,849,452	2,030,686	2,301,336	2,635,437	3,140,357	3,642,805	4,082,929	4,705,547
WAUPACA	167,420	187,955	211,013	225,620	254,187	292,399	337,616	393,122	469,430	538,606
WAUSHARA	95,548	100,106	112,510	128,148	141,890	165,742	194,908	232,306	273,801	320,499
WINNEBAGO	783,433	841,816	913,475	982,949	1,057,563	1,143,342	1,139,957	1,258,835	1,468,598	1,631,984
WOOD	408,667	431,035	451,463	474,053	495,804	548,414	523,766	629,789	715,902	815,046
STATE TOTAL	24,224,760	26,433,192	29,160,133	31,417,204	34,501,386	38,385,994	43,007,718	49,534,256	55,995,314	63,690,840

* NOTE :ASSESSED IN THESE YEARS. COLLECTED THE NEXT YEAR GENERALLY

SOURCE: PROPERTY TAX, WISCONSIN DEPARTMENT OF REVENUE
DIVISION OF RESEARCH AND ANALYSIS, BUREAU OF LOCAL FINANCIAL ASSISTANCE

TOTAL REAL ESTATE (LAND AND IMPROVEMENTS) - LOCAL VALUE - ASSESSMENTS
ASSESSMENT YEARS * 1968 THRU 1977

(THOUSANDS OF DOLLARS)

COUNTY	1968	1969	1970	1971	1972	1973	1974	1975	1976	1977
ADAMS	42,955	52,218	60,298	66,579	73,388	81,633	96,370	105,916	121,316	150,710
ASHLAND	27,924	31,098	59,680	60,221	61,561	65,901	65,777	68,616	76,275	82,017
BARRON	123,021	130,559	142,512	149,480	155,326	175,759	195,050	229,555	258,052	320,481
BAYFIELD	45,883	49,417	51,072	54,043	59,833	65,905	71,589	79,472	94,664	102,274
BROWN	651,402	762,908	792,887	816,482	862,352	916,911	938,795	999,136	1,053,967	1,114,723
BUFFALO	46,994	49,702	51,872	54,348	57,759	63,699	68,152	75,876	85,407	107,747
BURNETT	37,194	38,855	41,158	51,179	70,235	81,290	90,701	103,512	129,778	140,589
CALUMET	107,832	125,084	130,106	134,023	149,565	186,945	190,253	236,408	242,878	315,054
CHIPPEWA	121,552	132,762	138,790	180,952	190,947	203,658	221,540	253,625	267,180	351,265
CLARK	93,254	95,752	99,371	104,783	112,679	122,647	140,116	153,520	202,663	242,415
COLUMBIA	144,646	152,990	162,549	171,700	177,098	202,168	218,984	263,882	328,448	384,884
CRAWFORD	36,709	53,592	56,315	59,860	64,564	74,834	83,442	90,520	113,113	125,621
DANE	1,081,280	1,206,710	1,341,259	1,503,655	1,601,981	1,819,464	2,028,249	2,216,306	3,326,457	3,905,254
DODGE	219,458	235,019	263,040	289,054	390,644	416,391	430,429	465,851	486,973	505,223
DOOR	111,834	130,691	134,363	167,462	181,873	221,022	270,873	293,931	340,444	351,041
DOUGLAS	132,630	137,715	144,436	150,074	155,773	166,231	163,065	171,944	189,477	213,366
DUNN	61,291	88,325	104,770	123,535	129,973	137,703	155,313	178,991	191,064	232,754
EAU CLAIRE	169,609	188,443	198,053	234,066	267,249	284,495	296,542	316,982	333,073	363,331
FLORENCE	14,021	14,417	15,371	16,978	17,472	18,287	19,631	22,464	21,189	21,488
FOND DU LAC	334,416	379,828	396,572	411,814	432,787	450,412	483,232	675,511	694,345	783,920
FOREST	13,282	14,026	14,375	15,943	16,385	17,406	22,760	24,078	25,645	30,092
GRANT	168,816	180,394	188,657	194,391	205,716	218,604	228,890	251,477	299,469	385,502
GREEN	96,916	105,253	114,916	123,951	137,205	150,085	156,888	170,403	204,437	222,435
GREEN LAKE	84,085	86,669	88,940	93,361	100,446	119,210	129,470	133,611	134,984	167,066
IOWA	69,699	71,852	76,920	84,870	95,930	106,435	111,234	116,549	156,961	190,298
IRON	17,546	17,904	18,492	19,209	20,792	26,700	27,273	35,241	61,200	69,113
JACKSON	40,190	45,182	49,161	54,752	59,449	69,054	97,517	105,463	128,154	145,008
JEFFERSON	182,523	262,924	278,049	294,455	319,296	344,196	368,608	399,666	438,172	491,165
JUNEAU	39,247	40,983	47,194	51,862	54,145	58,262	71,630	79,894	96,963	148,166
KENOSHA	611,765	620,261	651,361	682,734	714,173	727,209	737,569	908,664	959,655	1,679,578
KEWAUKEE	65,316	66,901	72,184	88,539	90,418	100,891	103,778	116,050	137,691	141,405
LA CROSSE	201,944	223,298	231,926	242,498	279,453	484,388	521,773	604,314	673,890	824,984
LAFAYETTE	79,434	80,403	81,461	86,514	101,250	107,550	120,527	126,272	145,250	161,872
LANGLADE	49,198	49,689	58,298	66,470	68,805	72,218	84,213	87,153	100,956	130,656
LINCOLN	57,748	59,896	90,615	104,515	109,004	111,856	108,132	111,369	147,451	178,084
MANITOWOC	320,539	427,552	437,844	447,242	460,998	473,722	458,297	516,328	564,738	610,121
MARATHON	344,361	373,577	499,238	511,874	536,175	574,681	681,905	782,177	859,054	980,870
MARINETTE	94,368	109,928	118,524	134,007	216,687	221,779	206,541	216,058	252,065	281,013
MARQUETTE	41,801	46,678	47,897	51,861	56,417	61,725	68,081	72,447	74,343	86,154
MENOMINEE	17,970	20,265	25,029	30,150	33,670	35,500	36,313	19,583	20,158	20,641
MILWAUKEE	2,963,575	3,206,086	3,306,095	3,380,350	3,715,471	3,793,994	6,675,047	6,959,595	7,098,240	7,408,827
MONROE	92,843	96,918	106,917	113,077	117,402	131,208	175,276	206,017	220,271	253,767
OCONTO	83,362	85,618	89,300	102,471	122,053	128,489	146,772	153,481	196,693	256,104
ONEIDA	162,846	174,201	192,256	213,554	222,861	256,702	291,561	314,178	353,812	413,407
OUTAGAMIE	377,028	395,795	417,910	498,759	527,343	905,842	876,094	928,085	1,024,608	1,133,652
OZAUKEE	222,241	246,587	260,665	270,654	357,117	383,343	441,314	458,595	595,281	677,380
PEPIN	25,263	25,937	26,430	27,598	29,357	29,952	30,392	31,302	39,075	46,631
PIERCE	74,311	79,495	89,274	113,839	120,776	128,382	151,306	169,453	189,276	239,653
POLK	92,383	97,861	105,998	115,404	144,262	166,744	212,016	225,727	253,187	297,116
PORTAGE	113,456	137,498	164,112	217,806	250,117	264,498	272,725	309,189	335,914	446,928
PRICE	39,128	41,765	45,258	53,077	55,514	59,114	61,854	75,142	78,668	106,508
RACINE	584,944	597,894	667,975	680,357	698,438	723,151	721,301	748,416	803,931	865,737
RICHLAND	47,054	47,762	48,314	49,790	57,211	58,947	60,941	68,755	74,551	84,140
ROCK	270,681	265,480	478,990	487,114	783,945	814,535	862,042	907,106	949,817	1,101,724
RUSK	27,670	44,081	32,739	37,354	40,139	48,139	52,002	68,887	76,452	101,166
ST. CROIX	124,872	133,926	138,833	180,599	206,763	240,679	266,605	292,817	350,883	388,449
SAUK	120,343	149,125	159,080	174,156	186,427	208,916	255,779	283,674	334,125	429,963
SAWYER	34,306	48,610	65,890	68,816	72,337	76,274	97,442	105,198	113,175	141,210
SHAWANO	96,617	104,279	112,011	121,748	134,981	142,945	152,749	171,354	215,561	284,046
SHEBOYGAN	364,835	383,449	420,957	569,399	610,011	648,406	697,492	759,506	812,813	1,101,349
TAYLOR	35,910	37,883	48,290	49,786	54,470	60,759	63,549	66,427	81,925	96,517
TREMPEALEAU	63,507	65,832	80,321	83,935	91,620	95,511	128,240	142,087	160,837	222,213
VERNON	70,026	74,617	76,082	82,505	87,605	105,863	133,471	147,199	171,156	209,417
VILAS	106,125	126,271	147,399	152,128	180,758	204,291	232,564	250,988	258,447	299,512
WALWORTH	271,867	292,653	300,637	333,425	384,270	530,764	576,800	605,317	618,807	707,004
WASHBURN	33,766	34,664	38,200	41,846	52,491	55,447	63,899	79,674	88,557	99,899
WASHINGTON	259,989	281,560	322,243	337,370	434,357	552,057	588,734	672,946	800,353	863,266
WAUKESHA	870,310	956,364	1,024,339	1,064,702	1,138,807	1,255,179	1,408,965	1,479,465	1,589,984	1,760,509
WAUPACA	117,403	130,538	135,637	142,771	153,038	178,471	230,630	247,404	283,359	301,883
WAUSHARA	67,200	72,721	79,888	88,581	97,597	102,594	111,183	121,820	137,266	148,591
WINNEBAGO	459,985	476,182	561,729	580,363	611,217	674,310	676,645	715,785	732,130	902,800
WOOD	319,756	335,951	355,445	373,782	381,258	441,649	445,130	462,729	502,560	529,852
STATE TOTAL	14,794,251	16,207,317	17,674,764	18,986,600	21,009,483	23,303,977	27,730,020	30,107,128	33,579,708	38,677,599

* NOTE :ASSESSED IN THESE YEARS, COLLECTED THE NEXT YEAR GENERALLY

SOURCE: PROPERTY TAX, WISCONSIN DEPARTMENT OF REVENUE
DIVISION OF RESEARCH AND ANALYSIS, BUREAU OF LOCAL FINANCIAL ASSISTANCE

FIGURE E-2

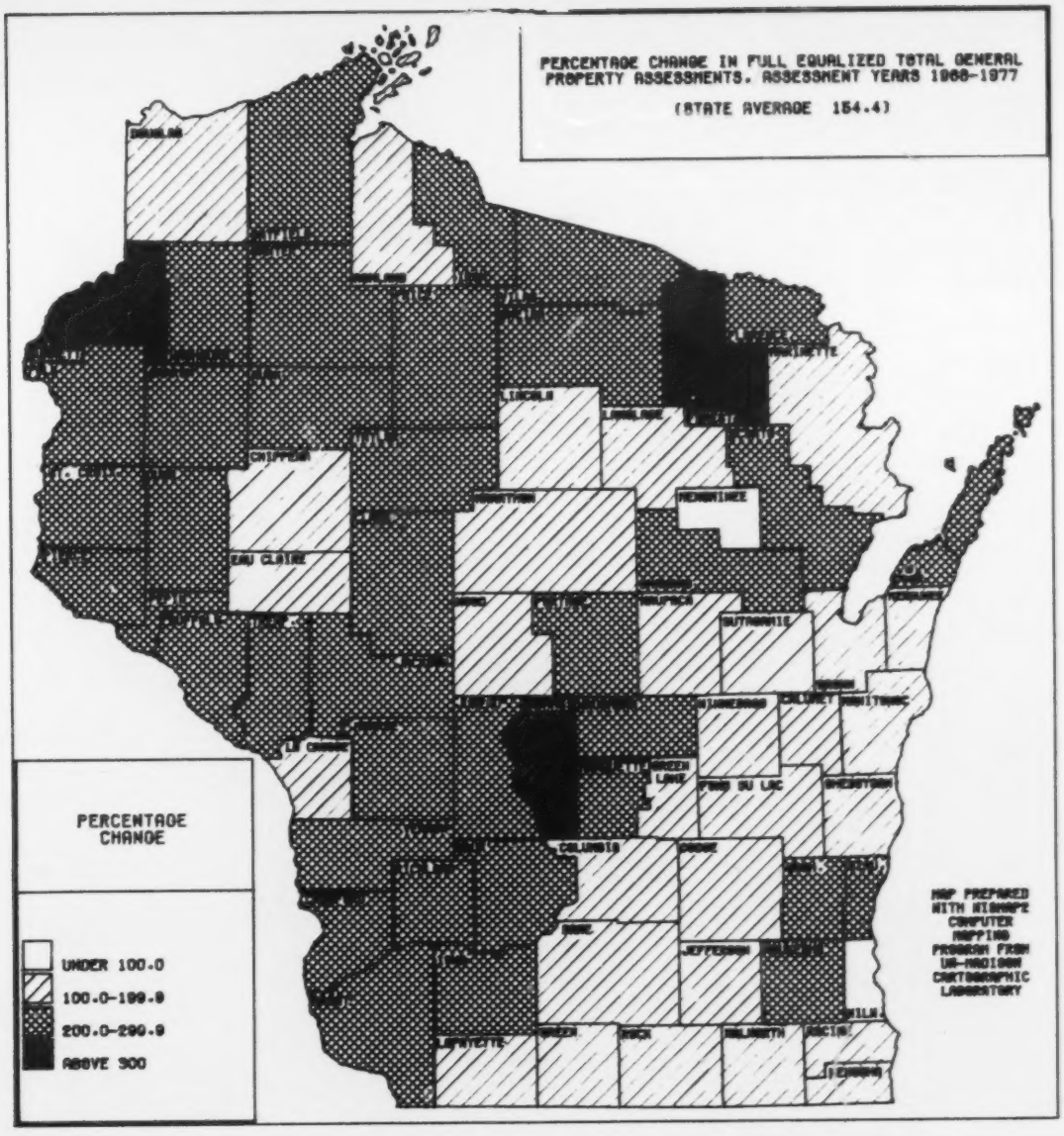

BEST COPY AVAILABLE

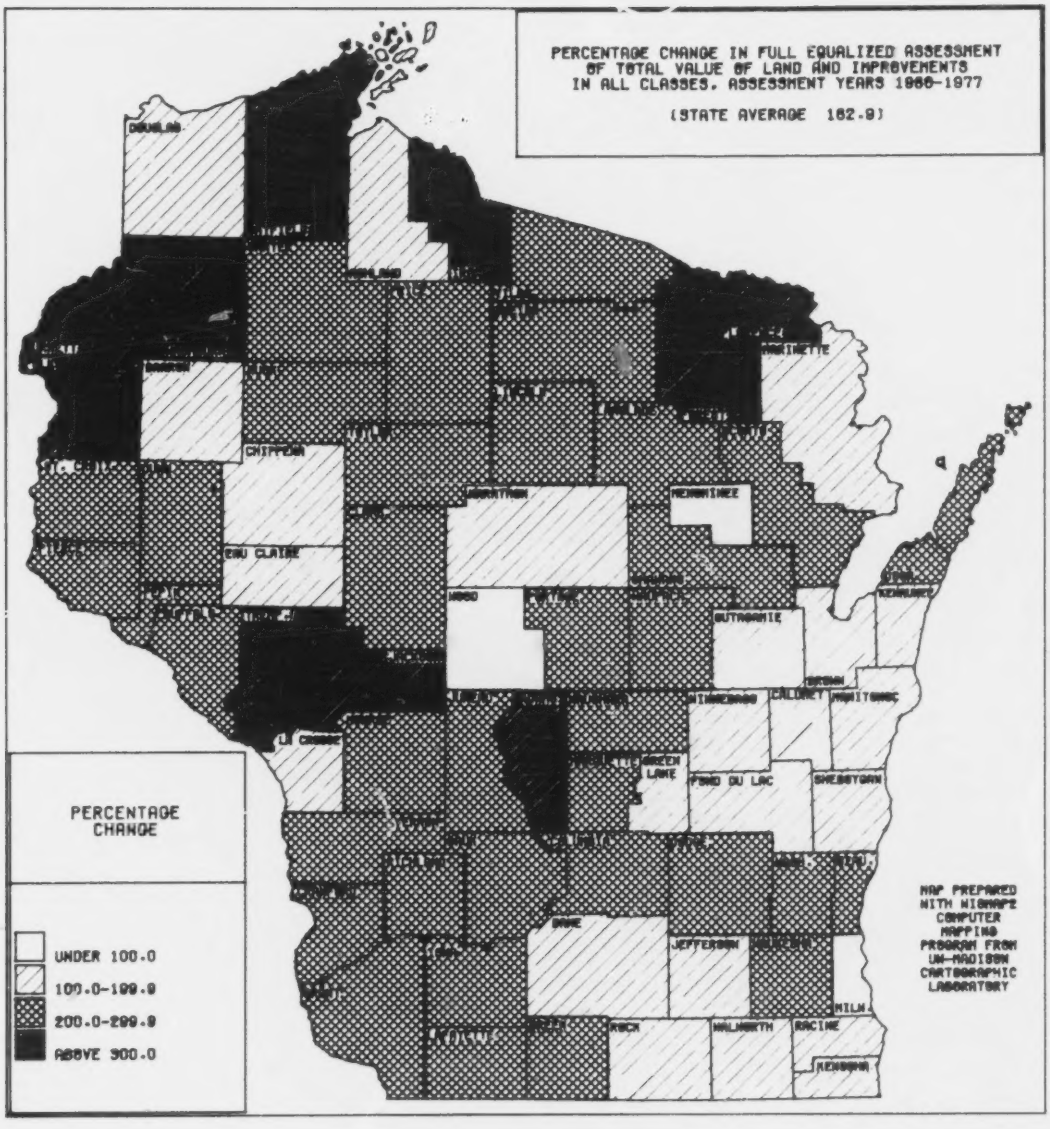
PERCENTAGE CHANGE IN FULL EQUALIZED ASSESSMENT
OF TOTAL VALUE OF LAND AND IMPROVEMENTS
IN ALL CLASSES, ASSESSMENT YEARS 1966-1977
(STATE AVERAGE 162.9)
PERCENTAGE CHANGE
UNDER 100.0
100.0-199.9
200.0-299.9
ABOVE 300.0
MAP PREPARED WITH WISMAPS COMPUTER MAPPING PROGRAM FROM UW-MADISON CARTOGRAPHIC LABORATORY
DOUGLAS
CHIPPEWA
EAU CLAIRE
MARINETTE
MENOMINEE
OUTAGAMIE
CALUMET
MANITOWOC
GREEN LAKE
FOND DU LAC
SHEBOYGAN
DANE
JEFFERSON
RACINE
KENOSHA

FIGURE E-4

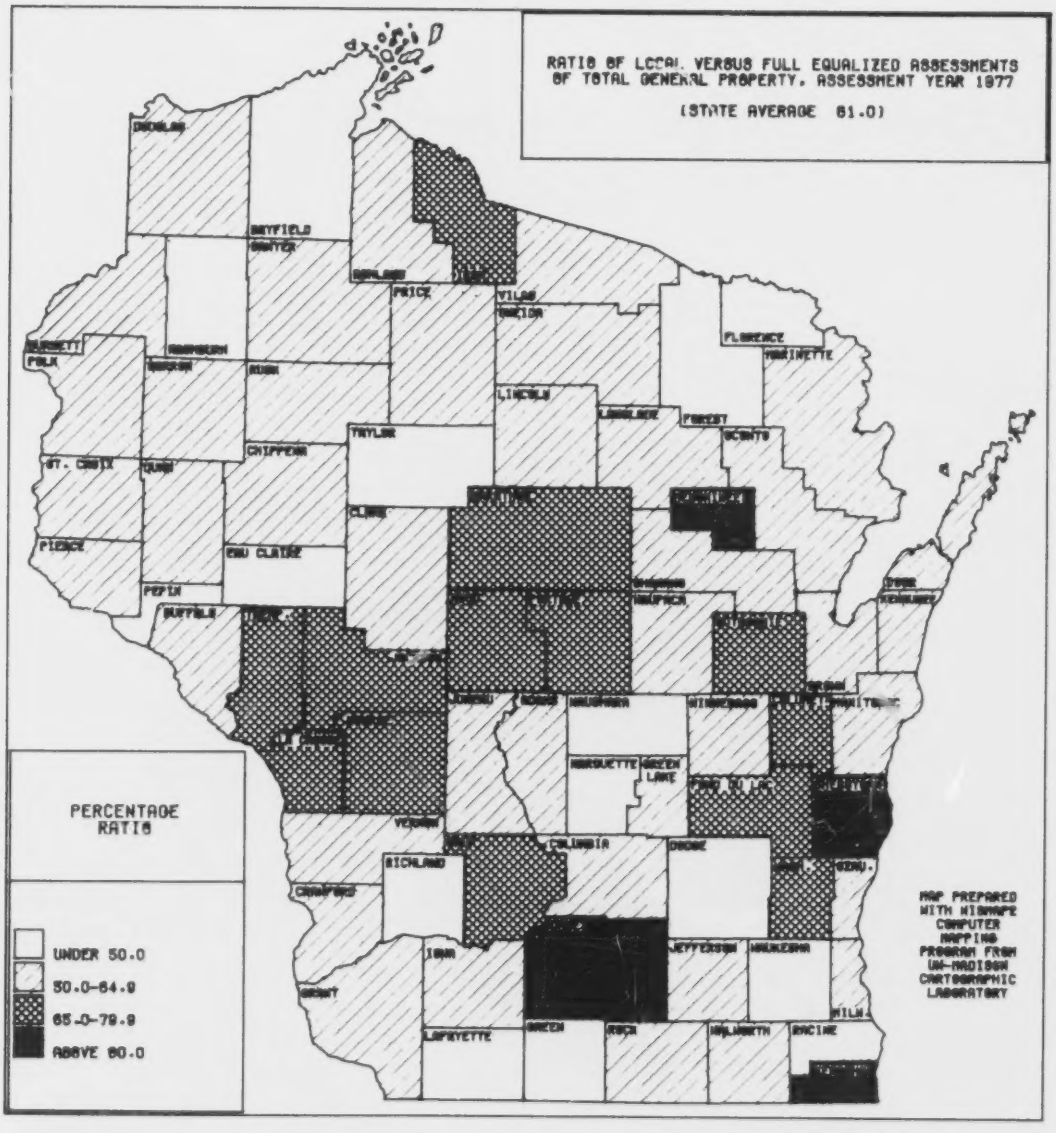
RATIO OF LOCAL VERSUS FULL EQUALIZED ASSESSMENTS OF TOTAL GENERAL PROPERTY, ASSESSMENT YEAR 1977
(STATE AVERAGE 81.0)
PERCENTAGE RATIO
UNDER 50.0
50.0-64.9
65.0-79.9
ABOVE 80.0
MAP PREPARED WITH WISMAPE COMPUTER MAPPING PROGRAM FROM UW-MADISON CARTOGRAPHIC LABORATORY

TABLE E-11

RATIO OF TOTAL GENERAL PROPERTY - LOCAL VALUE - ASSESSMENTS
TO TOTAL GENERAL PROPERTY - FULL VALUE - ASSESSMENTS
ASSESSMENT YEARS * 1968 THRU 1977

COUNTY	1968	1969	1970	1971	1972	1973	1974	1975	1976	1977
ADAMS	76.88	75.91	72.39	69.69	61.20	60.82	57.80	51.64	49.40	52.42
ASHLAND	48.51	49.74	84.64	77.77	76.35	74.83	68.22	61.45	57.66	53.89
BARRON	78.89	77.44	75.98	73.69	68.87	67.63	64.51	58.94	57.01	61.99
BAYFIELD	78.18	76.21	70.48	67.28	60.68	57.46	50.43	45.70	46.71	43.22
BROWN	72.05	77.47	72.35	68.55	66.81	64.18	64.04	59.59	55.40	50.68
BUFFALO	92.21	88.59	81.96	77.64	73.50	69.20	57.97	59.17	55.15	60.11
BURNETT	79.05	74.67	71.50	68.14	79.51	73.62	62.21	53.22	58.51	56.53
CALUMET	73.11	77.02	73.62	67.19	69.63	77.79	72.00	78.67	71.88	78.50
CHIPPEWA	64.07	64.84	61.62	73.01	68.16	64.77	57.93	59.13	56.06	64.37
CLARK	87.05	84.08	80.28	77.58	73.92	67.57	58.34	55.71	62.07	62.87
COLUMBIA	64.46	61.54	57.03	54.79	49.80	50.27	49.10	51.27	55.30	56.40
CRAWFORD	65.96	87.63	79.72	79.12	77.88	76.62	68.48	62.10	65.39	60.96
DANE	60.42	59.48	59.25	60.38	58.08	59.86	60.74	59.62	81.91	84.01
DODGE	63.71	61.77	58.12	58.39	72.13	68.67	65.74	60.88	54.43	49.09
DOOR	71.89	80.02	69.77	73.65	66.97	68.58	69.61	66.19	68.52	64.52
DOUGLAS	83.16	72.82	71.62	66.83	64.50	63.65	60.48	55.90	51.03	51.34
DUNN	60.02	76.35	76.24	83.78	79.39	73.97	69.74	64.91	59.81	62.69
EAU CLAIRE	58.61	58.34	54.51	57.26	58.29	56.12	52.93	48.19	45.60	42.82
FLORENCE	81.98	77.85	70.49	58.14	54.18	50.33	43.58	41.42	33.63	30.91
FOND DU LAC	76.30	82.22	77.59	74.58	69.92	65.59	63.42	76.82	69.84	68.57
FOREST	44.52	43.13	39.46	32.97	31.05	28.04	30.39	26.17	23.39	22.73
GRANT	81.69	80.96	76.28	72.01	67.37	62.57	55.07	50.68	52.31	56.07
GREEN	59.44	56.99	56.26	56.19	54.15	52.25	49.25	46.90	47.63	42.50
GREEN LAKE	71.83	63.81	60.21	59.12	58.99	62.16	60.56	54.65	48.28	52.87
IOWA	70.83	66.28	60.59	57.13	54.78	54.22	50.65	46.11	51.90	52.96
IRON	78.20	60.58	59.99	57.52	54.24	59.39	49.12	47.78	69.48	68.59
JACKSON	80.19	80.17	77.29	79.89	74.33	66.65	79.92	68.31	71.13	69.72
JEFFERSON	54.57	71.75	67.74	67.01	63.40	62.67	59.76	58.05	57.23	54.85
JUNEAU	57.51	55.19	57.43	55.68	51.83	47.72	46.78	40.15	42.96	58.06
KENOSHA	85.58	85.87	85.19	83.37	79.95	72.25	65.80	67.37	64.04	101.25
KEWAUKEE	79.23	75.10	68.36	77.55	73.62	72.95	67.59	66.59	66.23	59.66
LA CROSSE	52.53	52.38	50.23	50.02	52.67	81.13	76.14	79.58	74.11	79.84
LAFAYETTE	70.97	66.32	60.05	57.64	58.51	53.83	52.69	50.17	47.45	44.48
LANGLADE	60.60	59.26	64.09	68.18	62.63	57.44	56.03	49.09	46.44	52.18
LINCOLN	55.62	54.15	70.55	74.96	73.30	68.50	58.29	50.06	58.83	57.39
MANITOWOC	76.19	94.55	90.81	85.31	80.49	77.25	71.06	68.73	64.86	60.66
MARATHON	74.74	74.01	88.35	84.90	81.93	76.56	80.23	77.94	74.42	72.74
MARINETTE	53.02	56.75	51.82	53.64	82.38	73.60	66.62	60.13	57.10	54.05
MARQUETTE	73.90	77.73	70.81	65.29	63.19	58.63	55.33	48.57	41.65	40.67
MENOMINEE	99.99	100.00	99.93	99.99	100.00	99.57	100.00	100.01	100.00	99.99
MILWAUKEE	49.39	49.90	47.66	47.48	48.64	46.27	72.47	67.36	64.00	61.01
MONROE	86.60	78.60	80.72	80.20	74.51	71.26	79.08	74.09	65.07	67.30
OCONTO	77.54	74.26	69.99	67.84	66.56	60.39	59.70	54.06	56.00	61.81
ONEIDA	77.82	76.29	75.80	75.21	70.06	72.08	71.19	63.96	62.54	62.46
OUTAGAMIE	53.39	51.43	49.24	54.81	54.19	86.64	82.44	78.62	76.52	74.26
OZAUKEE	64.51	63.77	54.71	53.14	62.82	59.14	56.39	50.18	58.30	57.86
PEPIN	89.07	86.52	79.93	76.81	71.74	62.38	55.92	46.42	47.02	48.83
PIERCE	67.26	66.21	66.21	72.22	67.05	60.40	60.33	57.17	55.68	61.59
POLK	77.77	69.57	68.90	65.94	71.44	70.78	71.11	64.92	61.97	61.07
PORTAGE	54.06	54.90	61.43	74.05	78.42	75.61	70.52	69.49	61.81	65.53
PRICE	71.24	65.52	59.40	65.30	64.07	58.15	50.90	50.54	46.54	55.08
RACINE	63.38	61.43	64.29	60.01	58.66	55.13	48.50	44.23	42.27	40.04
RICHLAND	73.86	69.34	62.19	53.85	57.80	51.69	44.23	41.23	35.33	34.64
ROCK	37.62	34.61	55.12	53.18	77.57	74.81	72.44	68.27	63.07	64.44
RUSK	58.55	66.32	58.41	55.02	52.64	54.23	48.55	51.86	47.82	58.42
ST. CROIX	76.35	74.37	69.29	76.86	74.69	74.37	67.47	63.73	64.60	63.28
SAUK	62.71	69.07	63.62	63.90	58.64	56.38	60.68	58.77	59.00	66.88
SAWYER	49.10	63.28	77.05	72.82	66.91	61.92	62.02	57.05	51.52	55.34
SHAWANO	67.82	69.01	66.29	64.77	64.75	58.82	54.27	50.11	53.42	60.53
SHEBOYGAN	69.12	66.74	65.64	77.88	79.84	78.22	79.70	77.23	72.90	87.28
TAYLOR	66.80	65.67	71.30	70.40	70.09	65.15	53.65	46.94	46.06	48.54
TREMPEALEAU	78.63	74.22	75.05	73.56	71.33	61.81	67.16	60.37	57.04	67.85
VERNON	79.43	78.41	72.91	70.77	66.47	67.86	66.45	61.39	57.91	59.89
VILAS	62.42	68.39	73.14	66.82	67.91	64.37	60.11	55.40	50.60	51.65
WALWORTH	55.26	54.52	49.01	50.49	49.80	62.86	59.83	53.82	49.18	51.19
WASHBURN	69.64	65.38	57.92	58.04	62.64	57.04	54.19	53.60	49.64	49.68
WASHINGTON	70.78	66.85	67.76	63.95	72.04	79.73	73.28	72.37	75.10	70.22
WAUKESHA	59.00	57.11	55.10	52.45	49.42	47.45	44.74	40.62	38.78	37.29
WAUPACA	70.89	69.75	65.58	63.81	60.45	60.76	69.55	64.78	61.75	57.31
WAUSHARA	69.78	72.02	70.04	68.08	68.37	61.70	57.05	52.60	50.05	46.47
WINNEBAGO	57.89	55.85	61.16	58.65	57.34	58.27	58.78	56.52	49.31	55.73
WOOD	79.49	79.24	79.94	79.40	76.87	80.97	85.27	74.41	70.83	65.45
STATE TOTAL	61.15	61.45	60.74	60.53	60.96	60.78	64.60	61.17	60.27	60.99

* NOTE :ASSESSED IN THESE YEARS, COLLECTED THE NEXT YEAR GENERALLY

SOURCE: PROPERTY TAX, WISCONSIN DEPARTMENT OF REVENUE
DIVISION OF RESEARCH AND ANALYSIS, BUREAU OF LOCAL FINANCIAL ASSISTANCE

FIGURE E-5

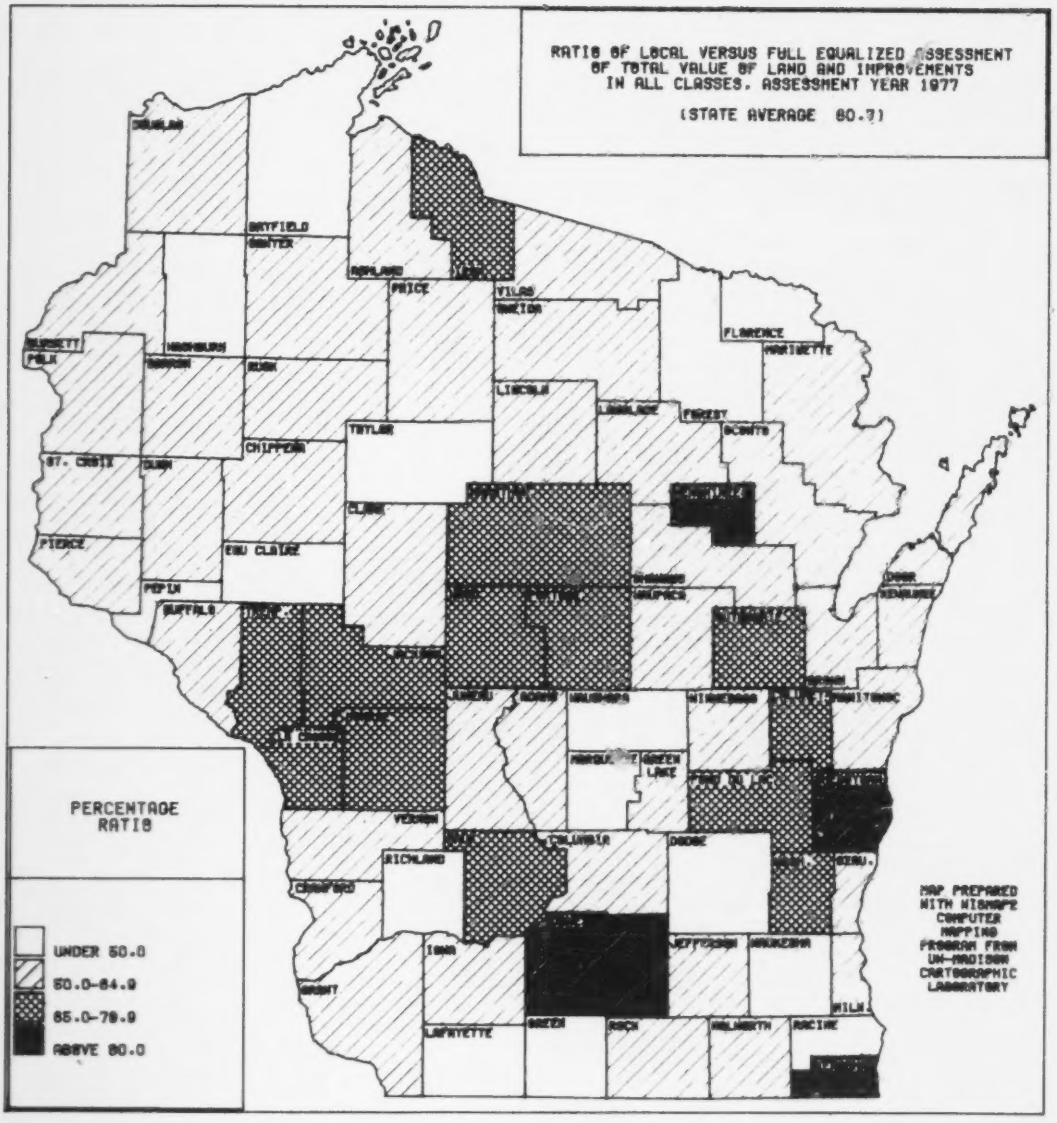
RATIO OF LOCAL VERSUS FULL EQUALIZED ASSESSMENT
OF TOTAL VALUE OF LAND AND IMPROVEMENTS
IN ALL CLASSES, ASSESSMENT YEAR 1977
(STATE AVERAGE 80.7)
PERCENTAGE
RATIO
UNDER 50.0
50.0-64.9
65.0-79.9
ABOVE 80.0
MAP PREPARED
WITH WISMAPS
COMPUTER
MAPPING
PROGRAM FROM
UW-MADISON
CARTOGRAPHIC
LABORATORY

RATIO OF TOTAL REAL ESTATE (LAND AND IMPROVEMENTS) - LOCAL VALUE - ASSESSMENTS
TO TOTAL REAL ESTATE (LAND AND IMPROVEMENTS) - FULL VALUE - ASSESSMENTS
ASSESSMENT YEARS * 1968 THRU 1977

COUNTY	1968	1969	1970	1971	1972	1973	1974	1975	1976	1977
ADAMS	77.01	75.43	72.64	70.50	61.37	60.83	58.06	51.95	49.73	52.75
ASHLAND	48.93	49.44	86.08	78.41	77.08	75.21	67.87	60.05	56.68	53.16
BARRON	77.93	76.86	75.72	73.62	68.79	67.70	64.69	59.04	56.96	61.60
BAYFIELD	78.62	76.25	70.45	67.28	60.68	57.22	50.47	45.73	46.97	43.40
BROWN	74.18	80.21	74.35	70.26	68.18	65.17	64.59	60.23	55.60	51.22
BUFFALO	92.14	87.52	82.07	78.01	73.66	70.55	59.49	59.32	55.30	61.47
BURNETT	79.73	75.30	71.61	67.30	80.31	73.42	62.09	52.80	58.33	56.41
CALUMET	72.68	77.02	73.75	66.90	69.74	79.42	72.86	77.65	70.71	77.54
CHIPPEWA	64.80	65.05	61.23	73.05	68.24	65.25	58.66	59.40	56.20	64.45
CLARK	87.58	83.70	80.07	78.17	74.25	67.85	59.59	55.60	62.63	63.20
COLUMBIA	65.32	61.78	57.31	55.08	49.64	50.59	48.55	5.01	54.85	55.96
CRAWFORD	65.26	88.61	82.11	81.43	79.04	78.06	69.61	62.08	65.74	60.98
DANE	60.17	59.08	59.15	60.38	57.73	59.54	60.82	59.61	81.47	83.56
DODGE	64.73	62.26	58.56	59.00	72.41	68.81	65.22	59.87	54.06	48.83
DOOR	71.73	79.95	69.75	73.38	66.64	68.31	70.00	67.64	66.78	61.77
DOUGLAS	83.40	72.31	71.43	66.70	64.32	63.74	60.50	55.46	50.94	51.25
DUNN	59.83	77.58	77.36	84.67	79.66	74.99	70.08	65.13	60.15	63.11
EAU CLAIRE	58.86	58.54	54.19	57.92	59.42	56.95	53.84	49.24	46.46	43.50
FLORENCE	82.45	77.94	69.92	57.77	53.80	49.70	43.27	41.01	33.53	30.96
FOND DU LAC	77.04	82.09	77.28	74.04	69.92	65.84	62.99	76.08	68.97	68.30
FOREST	44.60	43.33	39.65	32.63	31.06	28.05	30.28	26.06	23.31	22.68
GRANT	80.66	79.81	75.72	72.21	67.61	63.01	54.65	50.73	52.21	56.33
GREEN	59.54	56.62	55.97	55.94	53.08	51.56	49.41	46.53	47.56	42.57
GREEN LAKE	73.89	64.39	60.84	58.96	58.51	62.51	60.92	54.03	47.81	52.85
IOWA	70.48	65.43	60.22	56.40	54.10	54.32	51.72	46.25	52.79	53.04
IRON	76.61	58.35	57.63	55.39	52.21	59.04	48.58	48.03	71.03	70.12
JACKSON	80.28	79.99	76.99	80.02	73.90	66.50	80.66	67.41	70.30	69.20
JEFFERSON	54.26	71.72	67.24	66.49	62.14	61.17	59.62	57.54	56.42	54.24
JUNEAU	58.11	55.46	58.10	56.29	51.78	48.36	47.44	40.23	43.35	57.83
KENOSHA	85.48	85.71	85.03	83.11	79.72	72.08	66.08	68.27	64.93	100.91
KEWAUKEE	80.10	74.86	68.52	78.52	73.48	72.75	67.27	64.71	65.41	59.30
LA CROSSE	52.87	52.87	50.21	50.14	53.06	79.91	76.21	79.56	73.23	79.19
LAFAYETTE	70.65	64.78	59.79	57.85	57.61	53.74	53.40	49.94	47.46	44.25
LANGLADE	60.46	59.20	65.36	68.74	63.45	58.37	56.77	49.49	46.62	52.33
LINCOLN	56.44	54.73	69.93	74.80	72.43	66.29	56.70	48.96	56.41	55.43
MANITOWOC	76.91	95.72	90.92	86.90	80.05	76.94	70.30	68.26	64.88	60.79
MARATHON	72.25	73.62	88.50	84.33	81.25	75.84	80.87	77.38	74.03	72.20
MARINETTE	52.93	56.27	51.60	52.93	82.31	73.21	65.37	58.26	56.71	53.94
MARQUETTE	73.75	77.99	71.47	65.60	63.57	58.76	55.39	48.96	41.65	40.71
MENOMINEE	99.99	100.00	99.92	99.99	100.00	99.56	100.00	100.01	100.00	99.99
MILWAUKEE	48.71	49.45	46.97	46.71	48.69	45.89	72.77	67.59	63.92	60.99
MONROE	86.37	78.27	80.85	80.52	74.53	71.76	80.35	74.15	64.95	66.64
OCONTO	77.11	73.40	69.14	66.53	65.79	60.21	59.18	52.93	55.52	61.09
ONEIDA	78.88	76.85	75.24	75.50	69.82	71.46	70.54	63.42	61.88	61.84
OUTAGAMIE	53.45	51.30	49.06	54.83	54.14	86.94	82.46	79.17	76.70	74.36
OZAUKEE	63.53	62.10	53.35	52.11	61.81	58.06	55.72	49.20	57.54	57.56
PEPIN	89.88	87.07	81.06	78.28	73.82	64.03	56.85	46.63	47.86	49.11
PIERCE	67.27	66.32	66.60	73.66	68.36	62.01	61.59	57.54	56.08	61.89
POLK	78.47	68.80	68.65	66.05	72.02	71.77	72.01	65.29	62.53	61.44
PORTAGE	53.87	54.19	61.61	74.02	78.55	75.76	70.58	68.66	60.88	65.36
PRICE	70.21	63.41	56.55	63.82	61.83	56.61	49.91	49.87	45.91	54.17
RACINE	62.42	60.21	62.86	59.50	57.72	54.11	47.99	43.91	42.35	39.88
RICHLAND	73.93	69.53	63.15	54.44	58.49	52.02	44.28	40.40	34.86	34.20
ROCK	35.48	32.56	55.27	53.14	76.38	72.84	71.26	66.53	61.61	63.43
RUSK	58.42	66.91	58.85	55.08	52.28	54.79	48.69	51.49	47.96	58.49
ST. CROIX	76.11	73.82	68.67	76.96	75.04	74.33	67.20	63.33	64.67	63.05
SAUK	62.77	69.23	64.95	64.22	58.33	55.84	60.59	57.73	58.22	66.46
SAWYER	48.60	63.71	77.87	73.10	67.08	61.98	62.25	57.14	51.56	55.81
SHAWANO	68.14	69.52	67.14	65.73	65.53	59.88	54.95	50.23	53.16	60.04
SHEBOYGAN	70.63	68.07	66.79	78.75	80.98	79.81	79.01	76.19	71.84	86.03
TAYLOR	66.58	65.46	72.11	70.90	70.32	66.07	53.93	45.77	46.27	47.78
TREMPEALEAU	78.87	72.95	75.90	75.32	72.76	62.49	67.76	59.54	56.31	67.31
VERNON	79.01	77.40	72.78	71.44	67.58	68.84	67.26	61.10	57.83	59.56
VILAS	61.64	67.94	73.01	66.30	67.73	63.95	59.93	55.05	50.28	51.50
WALWORTH	56.61	55.74	49.76	50.81	49.65	63.31	59.76	53.42	48.81	50.79
WASHBURN	69.57	65.16	57.39	57.69	62.58	56.89	54.45	53.61	50.10	49.87
WASHINGTON	70.15	65.61	67.13	63.17	71.06	79.68	72.32	70.85	74.40	69.51
WAUKESHA	59.41	57.29	55.39	52.43	49.48	47.63	44.87	40.61	38.94	37.41
WAUPACA	70.12	69.45	64.28	63.28	60.21	61.04	68.31	62.93	60.36	56.05
WAUSHARA	70.33	72.64	71.00	69.12	68.78	61.90	57.04	52.44	50.13	46.36
WINNEBAGO	58.71	56.57	61.49	59.04	57.79	58.98	59.36	56.86	49.85	55.32
WOOD	78.24	77.94	78.73	78.85	76.90	80.53	84.99	73.47	70.20	65.01
STATE TOTAL	61.07	61.31	60.61	60.43	60.89	60.71	64.48	60.78	59.97	60.73

* NOTE ASSESSED IN THESE YEARS, COLLECTED THE NEXT YEAR GENERALLY

SOURCE PROPERTY TAX, WISCONSIN DEPARTMENT OF REVENUE
DIVISION OF RESEARCH AND ANALYSIS, BUREAU OF LOCAL FINANCIAL ASSISTANCE

FIGURE E-6

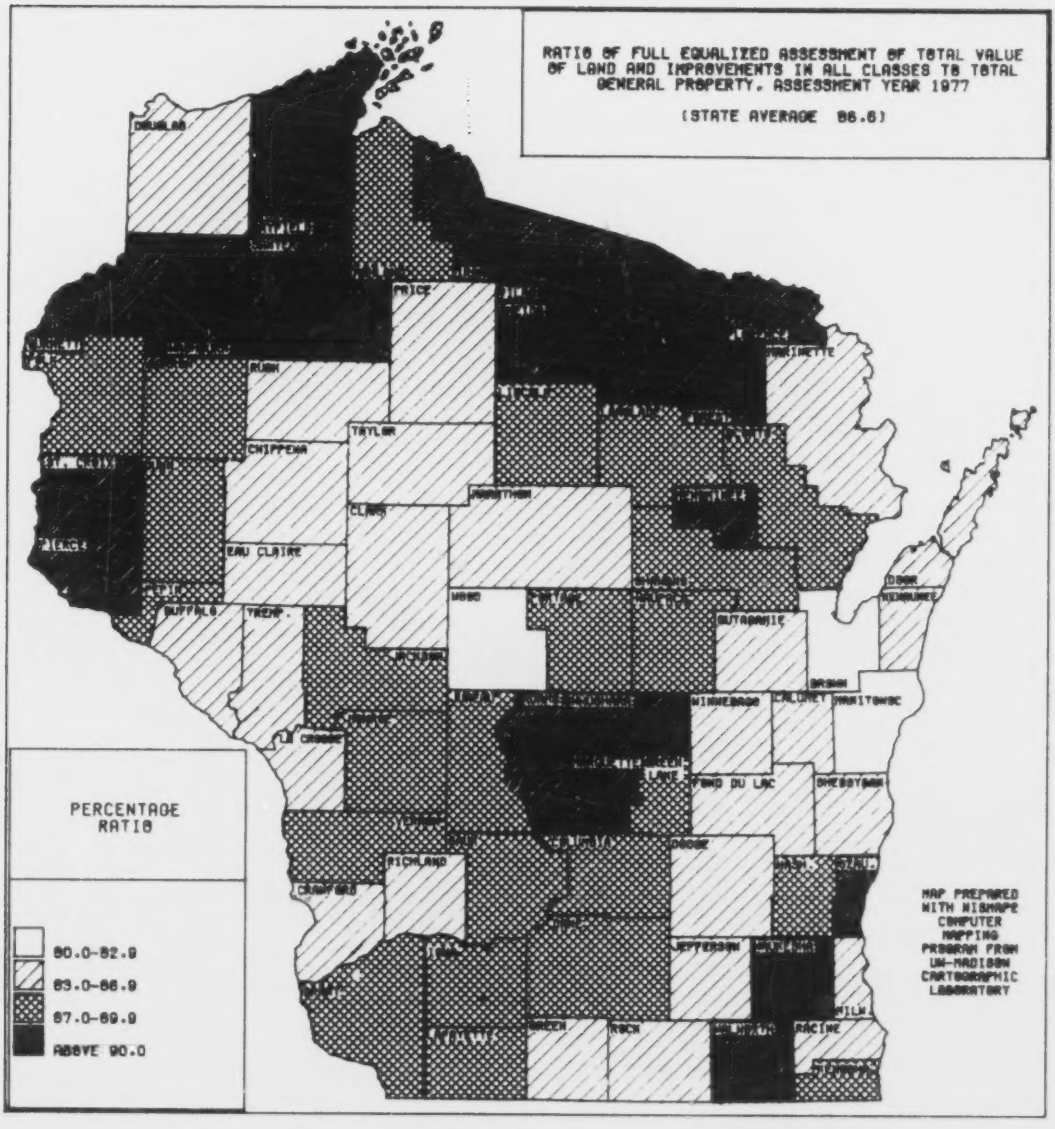
RATIO OF FULL EQUALIZED ASSESSMENT OF TOTAL VALUE OF LAND AND IMPROVEMENTS IN ALL CLASSES TO TOTAL GENERAL PROPERTY. ASSESSMENT YEAR 1977
(STATE AVERAGE 88.6)
PERCENTAGE RATIO
80.0-82.9
83.0-86.9
87.0-89.9
ABOVE 90.0
MAP PREPARED WITH WISMAPS COMPUTER MAPPING PROGRAM FROM UW-MADISON CARTOGRAPHIC LABORATORY
DOUGLAS
PRICE
RUSK
TAYLOR
CHIPPEWA
CLARK
EAU CLAIRE
BUFFALO
TREMP.
WOOD
PORTAGE
WAUPACA
WINNEBAGO
CALUMET
MANITOWOC
FOND DU LAC
SHEBOYGAN
CRAWFORD
RICHLAND
DANE
JEFFERSON
WALW
ROCK
RACINE

TABLE E-13

RATIO OF REAL ESTATE (LAND AND IMPROVEMENTS)-FULL VALUE - ASSESSMENTS
TO TOTAL GENERAL PROPERTY - FULL VALUE - ASSESSMENTS
ASSESSMENT YEARS * 1968 THRU 1977

COUNTY	1968	1969	1970	1971	1972	1973	1974	1975	1976	1977
ADAMS	90.96	91.94	90.91	90.19	90.99	90.71	90.08	90.91	91.62	92.49
ASHLAND	82.99	84.06	83.28	85.86	87.23	87.03	84.97	85.69	86.78	88.06
BARRON	82.42	82.50	81.56	81.51	81.35	81.29	80.19	85.83	85.68	87.64
BAYFIELD	89.71	90.49	90.36	90.48	91.92	89.43	90.74	92.66	93.07	94.16
BROWN	84.09	84.14	84.43	84.17	84.00	84.01	81.94	81.62	81.63	82.29
BUFFALO	76.43	77.01	75.01	75.04	75.09	73.83	74.80	82.14	82.08	84.06
BURNETT	87.66	87.37	87.79	89.39	89.57	89.93	88.98	91.75	91.78	92.98
CALUMET	83.24	83.08	82.47	83.47	82.82	82.58	79.76	83.73	84.39	86.28
CHIPPEWA	80.31	80.58	78.62	79.14	79.82	79.63	80.00	83.32	82.80	83.66
CLARK	73.77	74.10	72.07	71.87	72.34	72.10	73.45	80.74	80.64	83.39
COLUMBIA	84.85	84.83	84.57	85.07	85.69	84.98	84.80	87.01	86.88	88.24
CRAWFORD	77.78	77.93	76.13	75.66	76.17	76.32	77.30	82.16	82.58	84.41
DANE	85.88	86.29	86.12	87.23	87.60	87.68	87.93	88.23	88.62	89.79
DODGE	82.78	83.15	83.07	83.65	84.31	82.67	80.14	82.10	83.29	86.01
DOOR	90.33	89.82	89.48	90.44	90.84	90.03	89.93	87.60	86.93	83.34
DOUGLAS	88.26	89.66	89.62	89.52	89.52	89.09	86.92	86.51	86.33	86.94
DUNN	81.54	82.17	81.93	81.81	81.71	80.49	79.95	86.33	86.02	87.77
EAU CLAIRE	80.91	81.69	81.46	81.64	81.31	81.71	82.34	84.18	85.05	86.44
FLORENCE	91.94	92.51	92.46	92.76	92.71	92.96	93.04	94.17	94.27	94.39
FOND DU LAC	81.43	81.30	80.45	82.03	81.24	81.61	78.35	81.03	83.22	83.53
FOREST	90.10	89.79	89.34	91.27	90.53	90.74	91.59	92.22	93.00	94.06
GRANT	82.83	82.51	80.97	81.11	81.19	79.64	80.37	85.74	85.17	87.69
GREEN	80.77	81.95	81.33	80.92	82.06	81.60	80.45	84.46	84.33	86.89
GREEN LAKE	83.98	85.70	85.22	86.42	87.02	86.23	85.10	87.76	88.27	89.17
IOWA	80.36	80.29	78.93	80.49	81.93	80.62	79.70	86.51	86.27	89.11
IRON	84.30	88.95	88.07	88.88	88.78	87.74	88.05	89.67	90.54	91.59
JACKSON	79.42	79.95	78.93	78.09	78.86	79.98	79.24	85.46	85.45	87.06
JEFFERSON	84.53	85.30	85.32	85.78	86.72	86.35	83.81	85.11	85.14	86.76
JUNEAU	83.67	84.12	82.98	83.69	83.86	82.83	81.78	87.08	87.27	87.95
KENOSHA	90.37	90.38	89.67	89.79	90.55	89.86	87.14	87.82	88.89	89.53
KEWAUKEE	78.42	78.33	78.73	78.52	79.44	78.72	77.53	82.56	83.82	86.88
LA CROSSE	82.06	82.51	82.29	82.51	83.24	84.94	81.45	82.10	84.33	85.95
LAFAYETTE	81.41	82.03	80.01	81.11	82.41	81.18	80.62	86.77	86.70	89.37
LANGLADE	84.00	83.05	82.36	83.07	83.01	82.63	82.47	83.96	85.81	87.69
LINCOLN	82.80	83.08	83.81	83.48	83.81	84.22	81.24	84.71	85.04	87.28
MANITOWOC	79.90	80.25	80.35	80.69	81.15	80.75	77.37	79.91	80.73	82.85
MARATHON	81.57	79.43	79.43	79.86	78.99	79.25	78.81	81.29	81.59	83.16
MARINETTE	83.78	84.47	84.35	84.83	85.37	85.60	81.14	79.37	81.92	85.39
MARQUETTE	90.60	90.41	89.54	89.61	89.15	88.92	87.90	90.48	91.65	92.88
MENOMINEE	92.61	93.98	92.70	94.19	94.34	96.22	95.41	98.37	98.49	98.19
MILWAUKEE	81.08	81.65	81.72	82.12	82.06	82.06	82.11	81.60	82.60	83.76
MONROE	81.98	81.94	80.72	80.18	79.99	80.01	79.97	85.97	86.03	87.57
ONTO	82.58	82.98	81.81	82.25	83.58	83.05	82.34	85.74	86.72	89.13
ONEIDA	90.04	90.43	91.51	91.26	91.71	91.91	91.04	91.19	91.53	92.82
OUTAGAMIE	86.71	86.92	86.76	86.72	86.46	86.24	82.42	81.97	82.58	84.41
OZAUKEE	86.87	88.33	87.01	87.02	87.55	87.69	88.64	89.29	89.88	90.52
PEPIN	80.81	80.48	78.87	79.11	78.34	78.76	78.08	85.29	85.18	87.19
PIERCE	85.23	85.33	84.74	85.13	85.06	84.49	83.52	88.51	88.38	90.07
POLK	82.09	83.23	82.39	82.65	83.61	83.14	82.98	86.62	87.59	89.87
PORTAGE	87.35	88.29	88.48	88.03	87.85	86.78	84.57	84.66	86.24	88.24
PRICE	79.81	81.55	81.12	81.14	81.46	79.77	78.90	81.63	82.10	85.67
RACINE	85.10	85.13	84.78	85.07	84.68	84.63	81.73	81.84	82.01	83.16
RICHLAND	78.00	78.22	76.47	78.14	78.06	77.45	76.71	82.68	83.76	86.24
ROCK	85.61	84.59	83.09	83.70	84.47	83.98	84.63	85.71	85.91	86.45
RUSK	78.67	79.45	76.78	78.90	79.63	78.44	76.72	83.84	83.68	85.36
ST. CROIX	85.10	85.29	84.36	85.56	85.67	85.64	84.98	88.36	88.42	90.24
SAUK	81.04	82.00	81.31	82.41	83.44	83.62	83.44	86.45	86.49	87.95
SAWYER	90.66	90.26	90.45	91.07	91.23	91.33	91.64	92.53	93.28	94.34
SHAWANO	83.47	83.39	82.41	82.52	82.52	82.33	81.83	86.72	86.80	88.94
SHEBOYGAN	81.09	81.44	81.82	83.51	83.27	82.73	81.12	81.44	82.96	84.32
TAYLOR	75.73	75.65	75.98	75.12	74.14	73.87	73.37	81.61	81.70	84.51
TREMPEALEAU	78.19	79.10	77.89	77.36	77.82	77.86	77.68	84.19	84.47	86.79
VERNON	78.66	78.97	77.05	77.09	77.46	76.77	78.22	85.14	85.39	88.20
VILAS	93.72	93.82	93.83	94.23	94.32	94.61	94.60	94.66	95.03	95.62
WALWORTH	88.59	88.76	89.30	89.56	90.44	90.50	90.80	92.34	92.40	93.47
WASHBURN	86.86	86.65	87.45	87.51	88.28	88.58	87.70	90.17	90.86	92.30
WASHINGTON	84.11	85.00	84.61	84.89	85.65	84.94	85.17	86.49	86.95	88.02
WAUKESHA	88.19	87.97	87.50	88.49	88.45	88.26	88.81	88.87	89.48	90.41
WAUPACA	81.19	81.23	81.05	81.29	81.54	82.05	82.04	84.42	86.25	87.27
WAUSHARA	89.32	89.60	88.86	88.90	90.22	90.20	89.64	91.79	92.76	93.51
WINNEBAGO	86.61	86.42	86.67	86.78	87.03	86.42	82.02	81.37	82.85	84.30
WOOD	85.94	85.98	84.93	84.54	83.01	83.93	78.70	79.47	80.34	81.96
STATE TOTAL	83.81	84.09	83.82	84.31	84.49	84.34	83.47	84.60	85.29	86.62

* NOTE :ASSESSED IN THESE YEARS, COLLECTED THE NEXT YEAR GENERALLY

SOURCE: PROPERTY TAX, WISCONSIN DEPARTMENT OF REVENUE
DIVISION OF RESEARCH AND ANALYSIS, BUREAU OF LOCAL FINANCIAL ASSISTANCE

TABLE E-14

TOTAL RURAL GENERAL PROPERTY TAX LEVIES PER $1,000 FULL VALUE ASSESSMENT
ASSESSMENTS YEARS * 1968 THRU 1977

COUNTY	1968	1969	1970	1971	1972	1973	1974	1975	1976	1977
ADAMS	25.58	23.98	23.70	24.87	22.24	21.88	20.16	18.57	18.44	17.46
ASHLAND	27.90	28.47	27.28	28.83	28.09	23.11	22.90	21.47	19.10	18.06
BARRON	34.29	34.67	33.10	33.28	30.38	25.72	22.77	21.48	19.72	18.99
BAYFIELD	27.80	28.71	29.45	29.39	23.82	19.36	19.52	18.82	19.27	18.19
BROWN	27.09	27.79	27.86	28.19	26.88	24.62	24.19	23.64	22.09	20.43
BUFFALO	36.57	36.86	35.75	36.16	32.30	26.30	22.36	24.20	21.22	20.39
BURNETT	28.64	29.00	30.65	25.71	25.59	18.61	17.89	16.81	16.55	17.19
CALUMET	25.71	27.59	28.79	27.60	26.34	24.27	22.54	23.79	22.79	21.29
CHIPPEWA	24.69	23.49	23.74	24.77	23.14	19.39	19.58	19.01	17.74	16.76
CLARK	31.86	32.97	33.45	33.37	28.58	21.30	19.65	21.10	19.48	18.62
COLUMBIA	25.60	25.03	22.75	23.55	19.40	16.50	16.61	16.83	15.87	15.75
CRAWFORD	37.30	36.85	36.02	36.61	31.36	25.25	22.81	22.68	20.51	19.87
DANE	26.47	26.56	25.70	27.72	23.03	21.19	22.81	21.88	20.51	19.76
DODGE	30.64	30.14	27.07	29.98	26.85	22.31	22.56	21.34	20.04	19.60
DOOR	24.98	25.10	22.62	21.66	18.63	16.04	16.16	16.07	14.80	15.13
DOUGLAS	27.18	25.41	27.25	26.69	25.30	23.06	23.54	22.09	20.70	19.66
DUNN	31.42	31.81	28.60	31.07	26.92	21.82	22.00	21.28	20.64	20.10
EAU CLAIRE	26.67	25.67	24.28	27.74	25.09	23.95	23.17	21.84	21.25	19.93
FLORENCE	25.55	26.29	28.10	26.48	24.63	21.43	20.62	18.65	18.84	18.41
FOND DU LAC	24.99	25.81	24.84	25.51	23.22	20.18	19.03	19.01	18.73	17.87
FOREST	30.10	32.38	30.22	25.94	26.41	22.00	20.59	17.98	16.95	16.80
GRANT	29.22	30.48	29.44	28.84	24.60	19.14	19.00	20.03	19.17	17.97
GREEN	31.78	29.92	28.15	29.04	25.06	21.60	22.16	22.69	20.37	19.34
GREEN LAKE	23.76	22.52	23.48	23.26	21.79	20.32	21.42	19.93	18.91	17.89
IOWA	31.39	30.98	29.35	30.64	26.03	23.20	22.96	23.66	20.51	19.87
IRON	34.12	30.39	30.84	28.15	26.43	24.21	25.02	22.20	22.34	22.70
JACKSON	37.54	38.41	37.98	38.27	32.81	25.11	23.11	21.18	19.65	17.88
JEFFERSON	25.57	26.55	24.82	25.60	22.02	19.67	19.50	19.60	19.46	19.15
JUNEAU	35.50	34.90	34.00	33.52	27.63	22.85	22.92	21.43	20.37	19.91
KENOSHA	28.21	28.63	29.46	28.76	27.72	22.29	19.89	19.03	19.22	17.24
KEWAUKEE	29.78	28.90	25.89	27.44	22.62	16.28	16.46	20.60	18.55	16.72
LA CROSSE	25.09	25.10	24.10	26.16	24.17	20.45	19.84	20.39	18.12	16.64
LAFAYETTE	29.56	29.73	28.91	27.74	22.83	20.35	19.34	20.91	18.49	17.41
LANGLADE	26.24	28.19	28.68	27.83	24.69	20.24	18.72	17.90	17.20	18.06
LINCOLN	27.15	26.90	25.25	26.74	24.75	22.51	21.34	18.86	19.21	18.11
MANITOWOC	30.12	29.18	27.94	27.05	24.06	22.23	21.51	21.39	20.22	18.98
MARATHON	30.11	30.09	27.45	27.57	25.38	22.72	21.34	20.28	20.01	19.07
MARINETTE	25.89	26.68	25.12	26.76	24.35	19.19	19.35	18.98	18.52	18.55
MARQUETTE	21.88	26.30	24.59	23.49	20.65	17.53	18.07	17.28	15.96	15.16
MENOMINEE	40.04	38.04	34.75	33.98	28.00	26.92	29.98	28.51	23.77	25.75
MILWAUKEE	0.00	0.00	0.00	0.00	0.00	0.00	0.00	0.00	0.00	0.00
MONROE	34.62	32.57	31.78	32.68	29.07	22.69	19.90	19.13	17.12	17.80
OCONTO	30.94	32.36	31.45	29.29	22.43	19.70	19.92	20.13	18.67	18.04
ONEIDA	22.71	22.03	21.66	22.42	20.72	18.42	18.53	17.52	16.99	17.28
OUTAGAMIE	23.68	24.55	24.79	24.95	23.91	21.66	20.33	20.25	19.25	18.75
OZAUKEE	24.62	24.49	23.08	25.43	23.51	20.57	19.94	20.94	20.26	19.04
PEPIN	35.90	35.56	34.35	35.42	30.51	27.67	24.74	25.11	22.92	23.64
PIERCE	32.41	32.13	31.65	29.98	27.50	23.81	23.23	21.67	20.60	19.73
POLK	31.58	28.95	30.02	29.93	28.42	22.70	21.87	22.51	20.61	19.80
PORTAGE	24.18	23.65	26.35	26.87	24.20	20.87	21.43	20.12	18.41	17.44
PRICE	27.68	28.40	26.30	29.38	26.99	23.33	17.65	18.49	18.57	18.56
RACINE	27.41	27.89	30.16	30.03	29.80	22.71	21.26	20.90	20.00	19.00
RICHLAND	36.14	37.91	35.84	32.47	31.92	24.93	24.35	23.92	20.70	20.25
ROCK	23.67	23.97	23.47	24.59	21.66	18.47	19.07	18.09	17.42	17.14
RUSK	29.69	30.03	30.32	27.43	26.63	25.89	24.25	24.43	21.98	23.53
ST. CROIX	28.15	28.88	28.32	28.10	24.52	21.45	21.79	20.82	19.60	19.65
SAUK	33.37	32.99	30.16	30.28	25.13	22.67	23.47	22.81	20.07	19.86
SAWYER	22.70	24.86	26.31	26.19	24.48	21.32	17.35	18.35	19.00	18.28
SHAWANO	24.71	26.90	25.99	26.88	24.85	20.95	20.11	19.91	19.17	18.74
SHEBOYGAN	28.23	27.13	26.63	25.91	24.91	21.84	20.80	20.17	19.86	19.18
TAYLOR	32.83	33.98	32.93	34.29	26.52	22.97	18.95	20.56	18.42	19.86
TREMPEALEAU	36.35	38.02	33.86	38.00	30.90	23.56	21.19	21.02	19.63	19.48
VERNON	35.16	35.48	33.10	32.08	27.98	21.79	21.09	21.52	18.80	18.47
VILAS	14.54	15.02	16.77	16.81	15.77	16.17	15.07	13.81	14.96	15.18
WALWORTH	26.47	26.86	26.23	27.87	24.06	23.03	21.62	20.78	20.38	19.92
WASHBURN	30.11	30.00	26.98	30.23	26.72	20.87	21.30	19.07	19.04	19.24
WASHINGTON	25.28	25.87	27.12	27.99	26.07	23.06	21.25	21.09	21.13	19.17
WAUKESHA	25.74	25.64	26.11	26.49	23.52	21.32	21.03	20.39	19.87	18.48
WAUPACA	25.97	26.13	25.82	26.71	23.61	19.94	20.05	19.98	18.43	18.44
WAUSHARA	24.04	29.14	26.25	25.93	24.97	19.71	18.79	19.74	18.84	17.55
WINNEBAGO	20.87	22.41	22.17	23.90	23.33	21.69	21.28	21.26	19.81	19.70
WOOD	24.05	26.14	26.54	26.50	24.30	21.54	22.22	18.10	18.35	18.32
STATE AVERAGE	27.15	27.46	26.93	27.46	24.72	21.41	20.79	20.31	19.34	18.65

* NOTE :ASSESSED IN THESE YEARS. COLLECTED THE NEXT YEAR GENERALLY

SOURCE: PROPERTY TAX, WISCONSIN DEPARTMENT OF REVENUE
DIVISION OF RESEARCH AND ANALYSIS, BUREAU OF LOCAL FINANCIAL ASSISTANCE

TOTAL URBAN GENERAL PROPERTY TAX LEVIES PER $1,000 FULL VALUE ASSESSMENT
ASSESSMENTS YEARS * 1968 THRU 1977

COUNTY	1968	1969	1970	1971	1972	1973	1974	1975	1976	1977
ADAMS	33.96	29.42	32.61	30.96	28.38	27.08	25.00	24.76	23.68	22.80
ASHLAND	34.62	35.53	36.77	43.19	41.86	38.89	39.22	35.87	32.78	32.18
BARRON	35.52	35.51	36.19	34.19	32.33	30.04	27.81	26.06	25.12	23.67
BAYFIELD	34.00	37.10	37.91	36.43	30.41	26.98	29.97	26.63	27.12	24.41
BROWN	31.36	30.90	33.96	35.68	33.94	30.77	30.06	27.93	27.14	25.50
BUFFALO	37.44	38.88	39.40	39.13	34.80	28.75	27.18	28.47	24.35	22.87
BURNETT	33.59	32.33	35.71	35.13	33.20	24.69	23.58	22.62	22.00	22.25
CALUMET	26.98	28.25	29.14	29.26	28.15	27.35	26.56	28.07	27.10	26.22
CHIPPEWA	29.45	30.34	31.81	34.56	32.73	29.36	29.27	28.65	27.62	25.77
CLARK	38.93	39.45	40.72	38.68	33.82	27.09	26.05	27.04	25.26	24.08
COLUMBIA	33.37	32.44	31.24	30.95	26.93	25.73	26.15	25.31	23.61	22.76
CRAWFORD	34.12	35.83	34.54	34.51	28.54	27.73	26.57	24.95	24.23	23.23
DANE	32.19	32.55	33.32	36.05	32.03	31.83	31.27	30.72	29.74	28.55
DODGE	33.11	34.61	32.71	34.00	31.70	26.78	27.79	26.32	25.34	24.87
DOOR	30.58	30.34	28.78	29.65	27.78	24.40	22.76	21.96	21.37	21.17
DOUGLAS	32.16	31.43	37.05	36.09	33.54	31.66	34.43	34.47	32.48	30.79
DUNN	36.16	37.53	37.24	35.82	32.99	28.27	29.54	29.84	29.41	26.85
EAU CLAIRE	30.59	30.92	31.44	33.90	32.35	31.74	32.06	29.80	29.95	28.07
FLORENCE	0.00	0.00	0.00	0.00	0.00	0.00	0.00	0.00	0.00	0.00
FOND DU LAC	35.16	37.13	38.02	36.75	32.14	30.28	29.25	28.23	27.93	25.98
FOREST	34.03	34.25	35.32	30.53	26.19	22.32	21.10	18.39	17.04	17.19
GRANT	33.20	35.03	34.35	33.93	28.90	23.52	23.80	24.95	23.64	22.99
GREEN	32.65	30.91	31.00	30.82	28.09	25.30	26.09	25.84	24.41	23.12
GREEN LAKE	26.37	26.46	27.93	29.27	28.77	26.49	26.01	25.00	24.38	22.94
IOWA	39.95	39.40	38.62	38.68	32.31	29.82	31.61	32.08	28.17	27.15
IRON	41.50	38.45	45.84	45.57	41.77	36.17	34.89	31.61	30.69	30.75
JACKSON	39.55	39.72	40.73	40.37	35.70	27.37	28.93	26.15	24.24	22.40
JEFFERSON	33.09	34.20	32.45	32.87	29.70	26.91	27.34	27.97	26.56	25.61
JUNEAU	39.40	41.61	40.37	40.31	35.97	28.55	28.94	27.75	25.97	25.25
KENOSHA	35.74	38.48	38.50	39.64	36.70	30.82	28.06	27.98	28.85	26.10
KEWAUKEE	33.40	34.06	32.49	33.54	29.93	24.59	25.57	28.42	26.06	25.36
LA CROSSE	24.02	26.66	26.83	33.71	31.26	29.21	28.32	27.47	25.83	24.64
LAFAYETTE	35.30	35.98	36.97	35.90	31.13	27.78	25.88	26.98	24.64	22.27
LANGLADE	35.93	37.95	40.24	38.06	33.92	32.19	31.33	31.81	30.37	28.05
LINCOLN	37.72	39.14	38.18	36.93	36.48	33.57	32.65	28.63	29.53	28.29
MANITOWOC	29.62	30.92	32.69	34.11	31.46	29.65	30.38	30.28	28.59	27.27
MARATHON	33.65	34.11	34.90	35.67	32.20	30.11	28.84	25.93	25.37	24.37
MARINETTE	31.44	33.66	34.58	34.89	32.74	29.67	30.79	27.62	26.88	26.93
MARQUETTE	26.35	30.38	30.79	28.42	26.03	21.97	22.28	21.13	19.30	18.61
MENOMINEE	0.00	0.00	0.00	0.00	0.00	0.00	0.00	0.00	0.00	0.00
MILWAUKEE	41.75	42.28	43.06	44.75	43.87	39.91	39.39	37.00	37.53	36.15
MONROE	37.87	35.09	35.94	37.09	33.14	27.20	26.84	25.38	23.44	23.67
OCONTO	39.28	39.42	39.24	33.67	31.18	25.42	26.41	26.50	24.38	24.06
ONEIDA	31.56	31.43	33.45	33.50	31.07	26.95	26.68	27.06	26.67	27.65
OUTAGAMIE	29.78	30.44	30.83	31.91	31.21	30.33	28.72	28.79	28.34	27.97
OZAUKEE	29.27	30.20	28.18	30.27	29.00	26.44	25.74	25.94	25.81	24.75
PEPIN	38.18	40.89	39.20	41.07	36.58	31.05	30.22	28.51	25.94	27.49
PIERCE	33.09	33.35	34.23	32.10	30.17	27.09	27.35	25.53	24.35	23.86
POLK	36.48	35.24	34.93	34.40	32.40	26.75	26.74	27.30	25.71	24.82
PORTAGE	31.06	32.74	34.73	32.12	29.99	27.57	29.02	27.50	25.47	23.20
PRICE	32.53	32.33	31.67	34.70	33.31	28.28	24.14	23.82	25.07	24.40
RACINE	36.95	37.00	39.13	41.25	39.15	33.85	33.61	34.65	31.60	29.45
RICHLAND	38.14	42.68	41.02	40.65	36.11	29.17	28.57	28.99	25.32	25.22
ROCK	30.76	30.06	32.38	33.17	29.98	27.66	27.17	27.05	24.84	24.74
RUSK	37.32	33.79	39.13	37.46	35.27	32.73	31.84	29.08	27.26	27.90
ST. CROIX	31.19	31.54	32.23	32.88	29.33	25.94	27.10	26.49	25.07	25.43
SAUK	34.53	34.24	33.41	34.03	29.77	26.91	28.41	27.35	24.84	24.14
SAWYER	26.98	27.13	28.43	31.67	30.96	25.46	22.00	23.10	22.16	22.22
SHAWANO	27.49	29.71	30.28	31.41	29.17	24.30	25.24	23.15	23.02	23.31
SHEBOYGAN	32.55	33.86	34.25	35.51	34.59	32.13	33.17	31.37	30.35	29.45
TAYLOR	32.99	34.46	37.07	37.77	29.54	27.17	22.87	25.10	21.90	22.99
TREMPEALEAU	41.16	41.83	40.94	41.26	36.45	28.71	27.14	25.97	25.14	25.12
VERNON	39.31	40.12	37.95	36.08	32.08	25.11	25.38	26.28	23.65	23.13
VILAS	20.58	20.12	22.64	25.03	21.08	23.10	24.78	20.93	22.57	22.76
WALWORTH	31.12	32.24	31.57	32.79	28.57	27.19	27.38	26.43	25.88	25.41
WASHBURN	33.14	33.10	33.62	33.09	29.67	23.04	24.25	21.86	21.71	22.01
WASHINGTON	32.13	33.72	35.63	36.75	34.61	31.88	30.11	29.67	29.10	26.56
WAUKESHA	28.66	29.94	30.88	32.98	30.68	27.21	26.59	25.62	25.21	23.53
WAUPACA	30.69	31.64	34.51	34.63	30.91	25.97	26.19	26.00	24.53	24.39
WAUSHARA	30.19	33.39	31.32	31.28	33.44	25.02	24.46	25.51	23.90	22.43
WINNEBAGO	29.70	31.62	32.71	34.95	34.65	31.13	31.05	30.40	27.96	27.61
WOOD	32.29	32.73	33.82	34.96	33.82	30.80	32.11	27.87	28.20	27.67
STATE AVERAGE	35.46	36.03	36.83	38.26	36.18	32.98	32.53	31.16	30.55	29.22

* NOTE :ASSESSED IN THESE YEARS, COLLECTED THE NEXT YEAR GENERALLY

SOURCE: PROPERTY TAX, WISCONSIN DEPARTMENT OF REVENUE
DIVISION OF RESEARCH AND ANALYSIS, BUREAU OF LOCAL FINANCIAL ASSISTANCE

TABLE E-16

TOTAL GENERAL PROPERTY TAX LEVIES PER $1,000 FULL VALUE ASSESSMENT
ASSESSMENTS YEARS * 1968 THRU 1977

COUNTY	1968	1969	1970	1971	1972	1973	1974	1975	1976	1977
ADAMS	26.59	24.69	24.76	25.60	22.93	22.46	20.63	19.18	18.94	17.98
ASHLAND	32.56	33.34	33.78	37.96	36.51	32.41	31.96	29.36	26.48	25.66
BARRON	34.86	35.05	34.47	33.68	31.22	27.46	24.71	23.27	21.74	20.75
BAYFIELD	28.71	29.93	30.67	30.42	24.87	20.48	20.89	19.85	20.23	18.97
BROWN	30.07	30.05	32.22	33.46	31.77	28.76	27.99	26.49	25.41	23.75
BUFFALO	36.84	37.46	36.78	37.00	33.00	26.96	23.50	25.37	22.03	21.03
BURNETT	29.49	29.57	31.49	27.01	26.60	19.44	18.60	17.49	17.21	17.79
CALUMET	26.36	27.93	28.97	28.46	27.28	25.82	24.55	25.92	24.92	23.66
CHIPPEWA	27.04	26.80	27.55	29.27	27.43	23.64	23.43	23.05	21.76	20.32
CLARK	34.30	35.18	35.86	35.14	30.33	23.16	21.54	22.99	21.22	20.24
COLUMBIA	29.30	28.45	26.51	26.75	22.63	20.35	20.53	20.36	19.03	18.61
CRAWFORD	35.71	36.35	35.31	35.62	30.03	26.35	24.38	23.72	22.08	21.23
DANE	30.95	31.23	31.60	34.13	29.83	29.13	29.05	28.43	27.25	26.14
DODGE	31.98	32.47	29.87	31.97	29.20	24.45	25.05	23.81	22.55	22.03
DOOR	27.03	27.03	24.80	24.32	21.56	18.69	18.30	18.21	17.19	17.53
DOUGLAS	31.22	30.29	35.14	34.24	31.81	29.72	31.53	30.86	29.03	27.51
DUNN	33.37	34.17	31.89	32.86	29.15	24.08	24.68	24.42	23.61	22.47
EAU CLAIRE	29.67	29.69	29.63	32.34	30.49	29.62	29.48	27.50	27.37	25.57
FLORENCE	25.55	26.29	28.10	26.48	24.63	21.43	20.62	18.65	18.84	18.41
FOND DU LAC	30.91	32.25	31.98	31.60	28.10	25.46	24.41	23.92	23.62	22.12
FOREST	30.70	32.68	31.01	26.56	26.38	22.05	20.66	18.04	16.96	16.85
GRANT	30.91	32.38	31.45	30.89	26.33	20.81	20.84	21.95	20.84	19.76
GREEN	32.18	30.38	29.41	29.84	26.42	23.21	23.86	24.16	22.17	20.96
GREEN LAKE	24.98	24.32	25.46	25.81	24.64	22.75	23.21	21.92	21.01	19.81
IOWA	33.92	33.39	31.86	32.72	27.65	24.85	25.02	25.78	22.35	21.58
IRON	36.50	32.66	34.89	32.64	30.57	27.29	27.19	24.34	24.19	24.40
JACKSON	38.22	38.85	38.89	38.97	33.73	25.73	24.64	22.46	20.74	18.95
JEFFERSON	29.79	30.79	29.00	29.57	26.10	23.44	23.62	24.01	23.19	22.46
JUNEAU	37.23	37.78	36.62	36.18	30.74	24.96	25.06	23.52	22.12	21.56
KENOSHA	34.39	35.60	35.79	36.17	33.70	27.94	25.18	24.76	25.31	22.81
KEWAUKEE	31.50	31.33	28.83	30.10	25.72	19.63	19.90	23.58	21.36	19.67
LA CROSSE	24.24	26.32	26.20	31.91	29.46	26.78	25.99	25.54	23.51	22.07
LAFAYETTE	30.77	30.99	30.46	29.28	24.36	21.68	20.52	22.07	19.59	18.26
LANGLADE	30.25	32.19	33.28	31.84	28.25	24.81	23.29	22.89	21.72	21.42
LINCOLN	32.53	32.98	31.53	31.59	30.21	27.55	26.50	23.22	23.66	22.24
MANITOWOC	29.74	30.47	31.40	32.09	29.26	27.33	27.46	27.32	25.75	24.43
MARATHON	32.31	32.61	32.03	32.43	29.38	26.78	25.23	23.26	22.75	21.71
MARINETTE	29.32	30.98	30.69	31.46	28.93	24.43	24.51	23.20	22.48	22.36
MARQUETTE	22.92	27.23	25.88	24.49	21.73	18.42	18.90	18.02	16.60	15.78
MENOMINEE	40.04	38.04	34.75	33.98	28.00	26.92	29.98	28.51	23.77	25.75
MILWAUKEE	41.75	42.28	43.06	44.75	43.87	39.91	39.39	37.00	37.53	36.15
MONROE	36.17	33.78	33.73	34.69	30.89	24.63	22.68	21.66	19.48	20.02
OCONTO	33.64	34.60	33.85	30.71	24.98	21.27	21.58	21.74	20.10	19.45
ONEIDA	25.54	25.02	25.18	25.64	23.59	20.64	20.27	19.42	18.82	19.11
OUTAGAMIE	28.21	28.91	29.23	29.99	29.08	27.66	25.94	26.00	25.28	24.74
OZAUKEE	28.21	28.91	27.00	29.14	27.74	25.06	24.35	24.76	24.49	23.38
PEPIN	36.83	37.70	36.28	37.65	32.86	28.83	26.58	26.27	23.90	24.81
PIERCE	32.70	32.64	32.70	30.82	28.54	25.02	24.59	23.00	21.86	21.11
POLK	33.42	31.12	31.65	31.40	29.70	23.93	23.23	23.95	22.06	21.19
PORTAGE	28.55	29.15	31.25	29.94	27.92	25.09	25.95	24.44	22.39	20.74
PRICE	29.97	30.32	28.89	31.89	29.82	25.45	20.13	20.53	21.01	20.65
RACINE	33.69	33.77	35.80	36.80	35.37	29.28	28.21	28.52	26.25	24.61
RICHLAND	36.89	39.70	37.76	35.23	33.29	26.21	25.57	25.45	22.03	21.57
ROCK	28.56	28.17	29.51	30.42	27.28	24.64	24.51	24.06	22.32	22.11
RUSK	32.79	32.02	33.71	30.95	29.58	28.09	26.56	25.85	23.55	24.88
ST. CROIX	29.50	30.04	30.00	30.15	26.49	23.18	23.76	22.94	21.58	21.75
SAUK	34.03	33.69	31.92	32.26	27.51	24.73	25.78	24.98	22.28	21.78
SAWYER	23.35	25.21	26.63	27.00	25.41	21.90	18.01	19.03	19.49	18.87
SHAWANO	25.70	27.90	27.45	28.41	26.27	22.00	21.66	20.88	20.32	20.04
SHEBOYGAN	31.48	32.11	32.11	32.60	31.58	28.78	28.97	27.58	26.69	25.73
TAYLOR	32.89	34.15	34.35	35.49	27.58	24.36	20.18	21.98	19.45	20.80
TREMPEALEAU	38.36	39.61	36.64	39.79	33.06	25.46	23.31	22.89	21.57	21.47
VERNON	36.74	37.24	34.87	33.51	29.40	22.89	22.43	23.00	20.19	19.75
VILAS	14.96	15.37	17.17	17.36	16.12	16.61	15.61	14.21	15.37	15.60
WALWORTH	28.51	29.15	28.49	29.97	25.96	24.77	23.96	23.08	22.54	22.06
WASHBURN	31.31	31.22	29.33	31.21	27.72	21.56	22.15	19.87	19.75	20.00
WASHINGTON	29.06	30.10	31.66	32.68	30.71	27.86	25.95	25.56	25.24	23.05
WAUKESHA	28.04	29.04	29.86	31.55	29.01	25.83	25.29	24.40	23.94	22.30
WAUPACA	28.50	29.09	30.27	30.67	27.16	22.70	22.71	22.66	20.98	20.91
WAUSHARA	25.34	30.03	27.26	26.95	26.39	20.56	19.69	20.66	19.60	18.28
WINNEBAGO	26.98	28.76	29.36	31.36	30.80	27.79	27.47	27.12	24.93	24.62
WOOD	30.63	31.39	32.29	33.10	31.63	28.54	29.17	24.90	25.04	24.51
STATE AVERAGE	33.13	33.58	33.89	34.92	32.49	29.09	28.38	27.35	26.43	25.24

* NOTE: ASSESSED IN THESE YEARS, COLLECTED THE NEXT YEAR GENERALLY

SOURCE: PROPERTY TAX, WISCONSIN DEPARTMENT OF REVENUE
DIVISION OF RESEARCH AND ANALYSIS, BUREAU OF LOCAL FINANCIAL ASSISTANCE

WISCONSIN STATE GOVERNMENT INDIVIDUAL INCOME SHARED TAX PAYMENTS AND PER CAPITA SHARED TAX PAYMENTS TO LOCALITIES
CALENDAR YEARS 1968 THRU 1976

(THOUSANDS OF DOLLARS)

COUNTY	INDIVIDUAL INCOME SHARED TAX PAYMENTS 1968	1969	1970	1971	PER CAPITA SHARED TAX PAYMENTS 1972	1973	1974	1975	1976
ADAMS	87.6	107.3	129.2	136.9	279.2	265.7	312.1	352.7	391.8
ASHLAND	216.4	249.6	248.1	254.0	492.1	451.9	478.6	494.3	544.3
BARRON	442.9	498.6	513.3	570.2	1,000.6	973.8	1,073.9	1,122.2	1,217.3
BAYFIELD	121.5	142.5	148.1	161.0	345.2	328.1	359.6	382.4	424.9
BROWN	3,011.0	3,451.8	3,746.7	3,966.3	4,802.5	4,584.7	4,933.5	5,310.4	5,715.8
BUFFALO	168.8	202.2	206.3	224.3	405.3	388.2	417.5	435.7	477.0
BURNETT	84.9	105.0	111.2	122.0	274.9	263.4	310.7	342.5	367.6
CALUMET	454.7	501.4	559.7	598.5	835.7	792.2	854.4	920.2	1,003.6
CHIPPEWA	656.6	809.1	837.5	917.8	1,415.9	1,363.5	1,453.7	1,551.1	1,680.0
CLARK	354.9	402.6	439.3	488.7	893.4	862.2	925.9	977.6	1,067.8
COLUMBIA	696.6	790.6	837.0	899.7	1,195.2	1,151.9	1,238.8	1,299.3	1,421.5
CRAWFORD	173.0	190.9	209.8	224.1	447.6	430.4	459.3	482.5	525.3
DANE	6,877.6	7,894.0	8,164.0	8,793.9	8,891.2	8,328.2	8,819.6	9,541.6	10,467.8
DODGE	1,227.0	1,398.1	1,503.8	1,585.4	2,057.0	1,978.0	2,114.6	2,238.2	2,446.6
DOOR	317.9	369.6	388.9	454.3	594.2	580.1	653.2	686.7	768.3
DOUGLAS	702.8	824.9	792.4	867.9	1,315.1	1,245.7	1,311.9	1,351.9	1,483.4
DUNN	338.0	400.5	425.6	465.0	869.3	818.5	883.1	925.6	1,015.3
EAU CLAIRE	1,299.4	1,560.4	1,596.5	1,726.2	2,026.6	1,966.1	2,076.1	2,225.9	2,435.3
FLORENCE	31.7	36.8	41.8	44.1	96.8	91.0	104.8	110.4	122.6
FOND DU LAC	1,596.4	1,797.9	1,851.9	1,969.2	2,528.2	2,409.5	2,570.7	2,695.7	2,952.2
FOREST	72.3	81.2	79.5	88.7	227.9	220.4	241.5	261.8	280.0
GRANT	624.6	720.3	823.6	851.8	1,445.1	1,368.1	1,489.8	1,567.5	1,705.0
GREEN	530.4	595.1	660.4	679.4	789.2	764.2	842.9	880.0	965.3
GREEN LAKE	304.1	350.7	396.6	365.9	502.7	479.3	509.0	533.5	583.4
IOWA	248.6	283.0	329.7	314.6	570.1	540.4	572.8	599.2	654.9
IRON	73.1	92.3	83.2	86.4	191.5	178.4	193.7	211.5	223.8
JACKSON	192.1	213.3	235.5	247.2	453.1	428.4	462.0	482.7	525.8
JEFFERSON	1,049.2	1,222.1	1,298.4	1,393.1	1,811.0	1,735.2	1,878.3	1,945.4	2,133.0
JUNEAU	251.0	286.3	299.9	317.1	547.8	509.4	562.6	580.3	628.0
KENOSHA	2,245.8	2,565.8	2,794.5	3,023.6	3,541.9	3,391.7	3,694.0	3,904.4	4,256.3
KEWAUKEE	282.4	342.1	346.6	357.2	560.0	533.9	579.3	592.6	652.9
LA CROSSE	1,623.7	1,753.9	1,772.0	1,895.8	2,411.4	2,226.0	2,425.3	2,603.8	2,877.1
LAFAYETTE	230.3	259.7	302.0	282.3	513.9	492.4	533.4	565.1	616.3
LANGLADE	214.0	243.0	264.5	280.8	565.1	533.8	567.9	597.4	655.0
LINCOLN	315.1	373.1	386.3	430.6	696.5	675.3	749.6	789.5	846.9
MANITOWOC	1,506.2	1,726.1	1,805.2	1,967.3	2,449.2	2,296.9	2,431.8	2,556.6	2,796.1
MARATHON	1,627.5	1,915.1	2,094.1	2,192.1	2,907.4	2,799.1	3,056.2	3,233.6	3,538.8
MARINETTE	530.8	562.1	612.1	655.0	1,059.9	1,002.8	1,091.4	1,148.0	1,270.6
MARQUETTE	97.7	115.5	131.4	138.5	262.7	257.2	284.3	302.9	332.2
MENOMINEE	12.4	12.8	15.8	16.0	76.4	75.4	79.3	81.5	93.9
MILWAUKEE	29,326.1	32,611.3	32,518.9	33,206.6	31,139.3	28,960.1	30,271.4	31,276.1	33,638.7
MONROE	427.1	470.5	517.1	544.6	932.6	896.4	965.9	1,024.3	1,120.9
OCONTO	287.4	340.0	358.2	394.8	755.0	732.3	810.7	857.9	946.2
ONEIDA	373.9	422.6	445.3	498.1	730.4	723.0	817.3	887.3	968.6
OUTAGAMIE	2,375.4	2,632.7	2,892.6	3,000.6	3,587.8	3,426.9	3,628.4	3,863.2	4,260.9
OZAUKEE	1,529.5	1,767.0	1,842.7	1,936.7	1,688.1	1,657.6	1,864.3	2,018.6	2,234.9
PEPIN	88.6	97.2	106.9	111.4	215.5	204.9	218.4	229.6	250.5
PIERCE	363.2	389.6	430.9	486.7	804.5	775.4	855.1	882.3	974.2
POLK	332.2	394.4	424.2	452.3	793.7	771.3	868.0	913.4	1,001.6
PORTAGE	700.1	795.7	869.1	951.1	1,446.3	1,369.5	1,514.2	1,636.4	1,789.0
PRICE	261.5	220.8	188.1	197.9	428.8	407.6	443.3	464.6	507.2
RACINE	4,074.7	4,375.4	4,829.4	4,908.9	5,151.4	4,863.0	5,169.3	5,507.0	6,007.7
RICHLAND	222.6	255.7	276.1	285.7	505.9	459.3	481.8	512.6	561.7
ROCK	2,890.2	3,351.9	3,393.3	3,249.0	3,970.6	3,706.2	4,039.4	4,227.6	4,596.3
RUSK	132.0	161.1	164.5	188.9	419.1	403.8	431.0	456.0	497.1
ST. CROIX	504.1	609.5	667.2	735.8	1,034.1	1,014.0	1,120.9	1,214.9	1,346.4
SAUK	693.3	820.8	878.2	941.0	1,159.3	1,106.7	1,185.9	1,259.4	1,380.6
SAWYER	94.8	117.5	118.5	126.4	287.7	281.0	319.7	337.1	373.5
SHAWANO	405.8	468.2	517.6	551.8	964.2	931.9	1,012.4	1,060.3	1,158.5
SHEBOYGAN	2,000.5	2,315.6	2,464.1	2,542.1	2,885.7	2,745.0	2,921.3	3,063.0	3,325.1
TAYLOR	180.4	213.8	218.1	251.8	498.3	489.0	532.8	569.1	624.6
TREMPEALEAU	288.5	342.3	353.4	387.4	687.9	667.4	713.2	759.1	837.5
VERNON	262.5	304.8	330.6	346.2	723.7	680.7	742.0	763.8	838.9
VILAS	133.6	159.4	176.5	187.2	329.7	325.0	371.2	404.1	447.4
WALWORTH	1,257.7	1,325.3	1,430.3	1,502.1	1,916.5	1,814.6	1,998.9	2,080.5	2,283.7
WASHBURN	116.0	136.0	147.2	163.0	313.7	304.9	345.7	372.1	408.1
WASHINGTON	1,308.5	1,569.8	1,664.2	1,740.6	1,977.1	1,930.0	2,205.3	2,383.8	2,622.6
WAUKESHA	6,563.3	7,457.9	7,768.3	8,275.1	7,142.7	6,839.0	7,523.6	8,120.5	9,042.5
WAUPACA	546.8	633.1	661.6	677.5	1,121.9	1,087.0	1,181.7	1,229.3	1,353.3
WAUSHARA	177.0	208.8	218.0	227.4	440.9	425.9	468.5	493.8	544.2
WINNEBAGO	2,845.8	3,124.7	3,376.6	3,459.2	3,919.9	3,653.7	3,826.0	4,032.8	4,442.2
WOOD	1,237.6	1,392.3	1,496.0	1,629.1	1,970.1	1,868.6	1,984.4	2,101.3	2,333.6
STATE TOTAL	92,891.7	104,933.0	109,226.1	114,209.9	132,291.2	125,303.1	134,429.1	141,886.0	154,881.9

SOURCE: TAXES AIDS AND SHARED TAXES IN WISCONSIN MUNICIPALITIES, WISCONSIN DEPARTMENT OF REVENUE
DIVISION OF RESEARCH AND ANALYSIS, BUREAU OF LOCAL FINANCIAL ASSISTANCE

TABLE E-18

WISCONSIN STATE GOVERNMENT PERSONAL PROPERTY TAX RELIEF PAYMENTS TO LOCALITIES
CALENDAR YEARS 1968 THRU 1976

(THOUSANDS OF DOLLARS)

COUNTY	1969	1970	1971	1972	1973	1974	1975	1976
ADAMS	58.2	54.9	69.6	80.5	88.1	116.1	131.1	124.1
ASHLAND	165.6	187.3	208.6	208.1	187.2	228.5	317.1	335.2
BARRON	588.8	635.0	732.3	796.8	889.3	1,090.9	1,235.1	967.2
BAYFIELD	74.5	79.0	90.8	92.6	83.1	107.9	149.7	126.6
BROWN	1,864.4	1,988.8	2,420.5	2,928.0	3,460.2	4,367.8	5,511.2	6,106.4
BUFFALO	309.8	352.8	418.7	462.0	498.8	611.7	636.1	475.9
BURNETT	86.4	97.2	111.6	115.7	124.3	137.7	205.0	181.0
CALUMET	349.7	414.4	490.8	518.9	588.2	768.7	1,090.4	1,048.4
CHIPPEWA	574.2	613.6	777.2	884.2	966.1	1,113.9	1,420.8	1,317.2
CLARK	620.7	692.2	855.0	902.3	925.5	1,035.2	1,166.5	930.6
COLUMBIA	466.5	525.9	598.2	632.3	645.5	816.7	1,129.7	1,055.9
CRAWFORD	280.7	297.0	359.9	406.1	407.9	484.5	556.7	470.3
DANE	2,966.3	3,194.1	3,642.4	3,867.2	4,069.0	5,468.2	6,214.4	6,654.4
DODGE	1,078.9	1,212.6	1,295.9	1,487.1	1,512.2	1,910.6	2,722.5	2,704.8
DOOR	195.8	226.5	248.2	279.6	319.2	465.8	566.0	992.4
DOUGLAS	229.1	235.7	290.9	301.1	320.5	412.5	560.6	684.6
DUNN	417.7	432.9	491.6	558.6	607.5	708.0	929.9	682.5
EAU CLAIRE	778.0	831.5	963.0	1,137.1	1,267.7	1,665.9	2,006.1	1,915.5
FLORENCE	14.6	15.0	20.6	22.6	26.3	29.6	32.1	26.5
FOND DU LAC	1,376.3	1,523.6	1,782.7	1,734.7	1,942.8	2,328.8	3,456.9	3,230.9
FOREST	41.6	48.7	52.8	51.4	61.1	71.7	74.6	66.7
GRANT	696.2	794.1	939.7	966.6	988.4	1,195.4	1,464.8	1,156.7
GREEN	576.7	585.0	668.0	727.9	768.5	952.3	1,176.8	995.2
GREEN LAKE	217.0	239.3	284.7	294.8	314.4	418.3	534.8	510.0
IOWA	434.0	475.6	568.2	634.5	613.4	810.6	921.8	686.3
IRON	54.5	34.8	46.4	43.9	53.0	67.9	83.5	83.7
JACKSON	243.3	270.9	325.7	356.3	383.9	424.3	473.1	354.2
JEFFERSON	837.6	890.1	964.2	999.7	1,046.1	1,295.0	1,984.8	2,080.6
JUNEAU	216.8	231.4	262.2	281.9	298.3	338.4	524.0	395.3
KENOSHA	1,042.5	1,101.5	1,291.2	1,392.0	1,433.5	1,906.3	2,774.7	3,221.6
KEWAUKEE	348.1	393.4	401.1	441.3	453.3	510.7	621.8	623.6
LA CROSSE	861.9	967.3	1,120.1	1,398.7	1,425.7	1,686.8	2,542.1	2,644.1
LAFAYETTE	426.1	466.8	557.8	552.1	548.0	734.6	776.5	615.0
LANGLADE	209.7	230.8	263.6	269.1	281.0	360.7	455.2	514.9
LINCOLN	339.1	371.4	393.4	436.8	501.5	634.8	790.2	632.0
MANITOWOC	1,500.8	1,551.0	1,813.4	1,915.8	2,117.0	2,663.8	3,669.9	3,705.9
MARATHON	1,604.5	1,820.4	1,915.3	2,049.4	2,332.7	2,993.5	3,405.4	3,180.5
MARINETTE	487.8	518.0	603.1	663.7	621.9	747.5	1,121.8	1,519.8
MARQUETTE	59.8	78.7	87.5	96.1	108.3	141.7	185.0	138.1
MENOMINEE	20.5	17.3	19.1	21.1	23.8	19.8	28.8	2.3
MILWAUKEE	22,819.1	23,539.1	26,360.3	27,349.4	29,322.3	38,204.4	45,058.7	50,693.8
MONROE	440.2	471.1	544.0	617.0	683.3	758.1	806.9	624.8
OCONTO	384.1	415.5	482.3	514.6	461.2	540.5	735.9	641.2
ONEIDA	206.3	228.6	247.8	225.7	261.5	285.4	375.5	441.8
OUTAGAMIE	1,394.2	1,557.3	1,730.9	1,862.4	2,066.1	2,772.3	3,522.3	4,044.8
OZAUKEE	590.9	619.0	837.6	893.4	955.8	1,221.5	1,591.4	1,756.5
PEPIN	116.1	130.7	148.8	162.6	175.4	229.1	266.3	195.8
PIERCE	319.9	347.6	407.0	428.2	478.4	623.5	778.6	529.0
POLK	404.1	439.9	501.3	546.4	592.3	681.1	919.3	812.8
PORTAGE	352.6	388.1	444.1	527.3	536.6	670.3	917.7	980.1
PRICE	185.7	204.8	242.9	258.4	281.1	382.2	458.2	467.5
RACINE	2,559.9	2,776.0	3,244.7	3,326.5	3,747.9	4,295.9	5,967.4	6,781.9
RICHLAND	345.8	392.8	448.6	452.8	518.7	606.2	769.5	621.3
ROCK	1,501.2	1,730.2	1,722.6	1,891.6	1,830.2	2,386.3	3,364.1	3,503.4
RUSK	211.0	227.8	278.8	282.7	319.7	452.7	587.5	425.7
ST. CROIX	424.9	468.3	556.1	604.4	661.4	842.9	1,142.7	926.7
SAUK	657.8	679.8	719.6	799.0	818.0	1,064.9	1,306.0	1,168.7
SAWYER	60.6	64.7	77.4	85.8	94.8	110.1	118.3	126.7
SHAWANO	374.8	428.2	494.6	565.3	617.6	740.8	859.0	668.0
SHEBOYGAN	1,445.8	1,590.7	1,764.6	1,838.1	2,068.2	2,593.2	3,956.8	4,048.9
TAYLOR	295.5	328.7	374.5	426.8	421.8	551.5	596.7	482.6
TREMPEALEAU	438.8	503.3	578.1	675.6	673.7	796.6	863.1	696.0
VERNON	457.8	502.3	567.0	607.5	629.4	735.2	856.4	664.4
VILAS	46.3	50.8	59.8	69.0	78.0	108.3	132.5	137.0
WALWORTH	610.6	685.7	768.8	843.6	912.9	1,068.5	1,439.6	1,399.5
WASHBURN	104.8	119.9	132.9	145.6	150.5	161.3	220.0	190.3
WASHINGTON	890.8	1,048.5	1,259.7	1,418.0	1,494.8	2,096.6	2,576.5	2,719.2
WAUKESHA	1,974.8	2,400.3	2,741.5	2,956.5	3,273.5	4,264.5	6,048.1	6,895.9
WAUPACA	552.9	594.3	724.6	758.6	789.3	898.2	1,114.4	1,084.4
WAUSHARA	125.0	145.2	149.5	163.5	184.6	221.4	260.3	244.9
WINNEBAGO	1,422.6	1,684.9	1,836.0	2,051.5	2,302.0	2,882.0	4,380.0	5,129.9
WOOD	950.7	1,023.0	1,189.7	1,265.9	1,391.3	1,609.9	2,200.0	2,216.9
STATE TOTAL	65,380.3	70,483.6	80,082.1	85,622.3	92,095.5	116,698.5	147,837.2	154,477.3

SOURCE: TAXES AIDS AND SHARED TAXES IN WISCONSIN MUNICIPALITIES, WISCONSIN DEPARTMENT OF REVENUE
DIVISION OF RESEARCH AND ANALYSIS, BUREAU OF LOCAL FINANCIAL ASSISTANCE

TABLE E-19

WISCONSIN STATE GOVERNMENT GENERAL PROPERTY TAX RELIEF PAYMENTS TO LOCALITIES
CALENDAR YEARS 1968 THRU 1976

(THOUSANDS OF DOLLARS)

COUNTY	1969	1970	1971	1972	1973	1974	1975	1976
ADAMS	86.9	108.1	107.8	125.6	220.0	274.0	317.3	341.2
ASHLAND	110.9	132.5	145.3	216.1	348.7	471.0	484.4	519.3
BARRON	370.2	422.1	414.5	610.0	949.4	1,257.4	1,206.1	1,268.4
BAYFIELD	105.9	107.2	101.9	166.7	303.1	375.1	323.1	296.7
BROWN	1,399.7	1,822.0	1,888.0	2,941.1	4,734.2	6,558.3	6,085.5	6,488.5
BUFFALO	123.8	143.0	147.8	229.5	365.9	469.3	466.0	398.3
BURNETT	73.8	88.5	90.2	163.3	248.8	347.6	307.1	304.5
CALUMET	204.1	244.5	261.0	398.2	628.4	833.7	819.8	919.2
CHIPPEWA	260.7	291.3	296.5	431.3	729.0	1,046.4	1,074.0	1,090.7
CLARK	256.6	283.1	276.1	414.1	670.7	875.0	826.2	704.5
COLUMBIA	351.2	434.6	434.7	575.0	845.9	966.8	872.5	861.1
CRAWFORD	128.7	145.3	151.0	228.4	356.8	459.0	460.4	444.8
DANE	3,608.1	4,268.2	4,192.0	6,313.8	10,462.0	13,780.0	13,727.8	14,096.7
DODGE	687.0	795.7	851.7	1,173.2	1,821.8	2,401.2	2,229.9	2,299.2
DOOR	197.6	228.4	240.9	320.5	488.7	580.8	538.0	511.0
DOUGLAS	381.4	428.9	376.3	582.3	928.8	1,282.8	1,133.6	1,240.6
DUNN	212.1	252.9	271.1	392.2	604.9	764.8	757.0	809.0
EAU CLAIRE	557.1	654.8	682.5	975.9	1,652.4	2,153.1	2,219.1	2,471.2
FLORENCE	29.6	28.8	25.9	46.6	74.8	97.3	94.1	96.9
FOND DU LAC	891.2	988.5	979.2	1,396.3	2,237.5	2,777.1	2,632.3	2,656.9
FOREST	57.6	62.1	71.8	122.2	170.9	193.1	175.0	190.7
GRANT	419.9	465.6	456.6	656.5	1,042.9	1,284.9	1,141.9	1,015.1
GREEN	342.1	401.7	372.5	500.3	774.5	962.4	858.0	874.1
GREEN LAKE	128.9	164.3	161.1	211.2	327.0	447.2	446.5	515.6
IOWA	232.2	260.9	264.4	394.3	639.4	759.7	690.5	684.7
IRON	57.9	78.1	69.4	102.0	154.3	198.3	197.4	234.2
JACKSON	147.2	165.8	161.0	243.7	410.9	582.9	517.4	495.1
JEFFERSON	539.1	637.5	664.3	939.3	1,521.9	1,806.0	1,665.0	1,648.9
JUNEAU	172.0	191.2	192.1	307.5	482.5	608.9	565.5	570.8
KENOSHA	1,499.2	1,625.8	1,596.8	2,444.6	3,879.5	5,201.4	4,811.3	4,623.9
KEWAUKEE	133.8	170.4	190.2	260.5	373.6	433.1	362.2	320.9
LA CROSSE	504.3	553.7	555.6	730.3	1,424.8	2,072.9	2,316.5	2,272.2
LAFAYETTE	227.4	247.5	235.0	330.5	525.1	618.3	531.2	458.1
LANGLADE	163.5	170.4	165.2	240.7	394.8	507.8	467.4	456.0
LINCOLN	179.9	216.3	236.8	354.0	526.2	679.9	669.3	728.9
MANITOWOC	633.9	780.4	797.5	1,173.9	1,941.7	2,382.0	2,205.3	2,348.7
MARATHON	821.2	1,005.9	1,067.3	1,609.0	2,496.7	3,228.9	3,041.7	3,213.9
MARINETTE	270.6	333.9	372.1	550.6	848.7	1,087.6	940.2	957.2
MARQUETTE	84.0	78.8	82.9	105.3	178.8	203.7	167.5	166.0
MENOMINEE	55.1	64.5	72.9	99.8	140.7	142.7	118.5	59.5
MILWAUKEE	20,350.8	22,452.2	21,537.6	32,397.4	49,652.8	64,779.2	64,279.0	66,328.5
MONROE	264.5	323.7	291.4	407.6	624.6	850.7	814.9	795.2
OCONTO	219.4	248.9	265.8	428.2	679.2	769.8	621.6	554.1
ONEIDA	257.8	290.2	281.9	362.4	577.0	745.4	688.3	730.2
OUTAGAMIE	1,104.4	1,316.6	1,370.7	1,853.5	2,917.0	3,710.9	3,651.5	3,871.2
OZAUKEE	510.7	645.1	759.2	1,082.6	1,697.3	2,264.0	2,445.9	2,634.6
PEPIN	71.3	79.2	77.3	115.2	184.5	240.4	230.8	234.5
PIERCE	236.2	260.1	257.4	395.2	610.3	801.4	756.8	811.0
POLK	258.6	323.8	301.1	432.5	669.8	920.8	923.0	904.6
PORTAGE	302.0	400.4	395.9	623.4	1,004.6	1,319.6	1,213.1	1,327.4
PRICE	109.9	137.7	142.7	178.3	281.6	387.8	392.8	355.2
RACINE	1,631.7	1,999.5	2,064.8	3,300.0	5,244.4	7,089.5	6,767.7	6,665.9
RICHLAND	162.7	183.3	188.5	315.0	462.7	587.9	543.5	556.5
ROCK	1,036.8	1,343.4	1,358.1	2,015.5	3,280.7	4,376.9	3,928.9	3,920.1
RUSK	100.6	112.6	103.6	173.3	266.4	351.3	361.1	422.6
ST. CROIX	304.1	331.6	330.9	494.3	823.0	1,078.4	1,069.5	1,113.0
SAUK	442.8	517.3	523.9	741.7	1,174.4	1,479.4	1,363.5	1,404.5
SAWYER	98.9	94.3	91.6	123.0	229.3	317.2	339.1	296.5
SHAWANO	198.0	211.7	219.6	317.9	539.7	739.4	712.8	768.7
SHEBOYGAN	816.9	1,051.3	1,169.7	1,875.3	2,776.7	3,473.5	3,319.2	3,563.5
TAYLOR	130.3	139.4	137.3	195.6	323.0	405.5	387.5	314.6
TREMPEALEAU	210.8	242.3	261.2	384.4	620.5	832.9	813.7	737.1
VERNON	239.0	257.2	242.2	362.9	539.0	680.6	651.7	598.7
VILAS	19.0	28.6	30.2	23.4	43.5	67.7	87.5	135.9
WALWORTH	762.5	862.7	920.8	1,[illegible]03.8	2,236.8	2,677.7	2,699.7	2,784.7
WASHBURN	91.7	105.2	117.6	160.9	260.0	338.9	323.0	329.2
WASHINGTON	553.9	746.6	788.1	1,221.3	2,136.1	2,980.6	3,084.3	3,104.9
WAUKESHA	2,391.8	2,909.7	2,984.9	4,381.8	7,530.7	10,516.6	10,689.8	10,688.8
WAUPACA	256.6	303.5	316.3	462.1	772.5	1,035.7	930.0	905.3
WAUSHARA	147.3	148.1	159.1	215.7	351.8	440.8	415.8	402.4
WINNEBAGO	978.3	1,163.6	1,282.7	1,899.2	3,145.0	4,332.7	4,191.0	4,511.3
WOOD	743.8	850.4	818.1	1,177.5	1,860.0	2,455.9	2,127.0	2,389.3
STATE TOTAL	51,709.5	59,623.4	59,510.1	88,497.8	140,441.6	184,221.5	179,286.5	183,813.2

SOURCE: TAXES AIDS AND SHARED TAXES IN WISCONSIN MUNICIPALITIES, WISCONSIN DEPARTMENT OF REVENUE
DIVISION OF RESEARCH AND ANALYSIS, BUREAU OF LOCAL FINANCIAL ASSISTANCE

TABLE E-20

WISCONSIN STATE GOVERNMENT SHARED TAX AND AID PAYMENTS TO COUNTIES
CALENDAR YEARS 1968 THRU 1976

(THOUSANDS OF DOLLARS)

COUNTY	1968	1969	1970	1971	1972	1973	1974	1975	1976
ADAMS	384.1	531.7	570.5	600.3	651.6	761.9	986.8	1,330.5	1,490.0
ASHLAND	868.9	1,002.0	1,040.1	1,038.5	1,180.9	1,438.7	1,718.8	2,013.6	2,187.0
BARRON	1,177.1	1,282.7	1,414.7	1,514.0	1,744.1	1,980.9	1,859.3	3,554.5	4,117.0
BAYFIELD	741.0	864.9	911.5	953.4	1,074.4	1,247.3	2,327.8	1,617.5	1,821.6
BROWN	3,427.2	4,384.2	5,011.3	5,544.4	6,166.5	8,209.4	10,296.0	13,362.8	14,800.9
BUFFALO	632.9	700.4	740.3	738.8	886.2	1,011.8	1,202.1	1,439.9	1,547.4
BURNETT	570.9	637.4	654.4	682.6	790.4	922.0	1,118.5	1,481.0	1,744.2
CALUMET	557.8	637.9	734.5	803.6	846.2	1,007.8	1,362.3	1,760.4	2,005.7
CHIPPEWA	1,446.6	1,706.9	1,830.8	2,089.5	2,399.3	3,212.9	4,577.5	6,871.4	7,517.5
CLARK	1,072.7	1,302.0	1,374.0	1,505.7	1,745.1	2,118.2	2,587.2	3,375.8	3,723.5
COLUMBIA	1,099.9	1,289.9	1,369.5	1,515.6	1,514.6	2,087.7	2,945.8	3,974.0	4,496.6
CRAWFORD	565.8	645.9	654.4	682.0	767.8	933.1	1,201.1	1,680.3	1,934.6
DANE	7,080.6	8,506.9	9,362.4	10,125.5	11,606.1	13,346.9	20,190.7	28,132.9	31,134.7
DODGE	1,801.0	2,095.3	2,314.5	2,589.8	2,827.1	3,751.4	4,444.6	5,705.8	5,927.7
DOOR	538.9	657.4	745.2	818.1	826.3	1,113.5	1,490.8	1,671.6	1,855.6
DOUGLAS	2,353.6	2,802.7	2,912.4	3,240.4	3,524.5	4,115.0	4,557.0	5,913.3	6,387.4
DUNN	954.8	1,183.2	1,238.6	1,562.2	1,805.2	2,154.0	2,378.5	3,106.3	3,568.6
EAU CLAIRE	1,829.9	2,122.7	2,276.0	2,449.2	2,788.1	3,575.0	4,849.3	6,790.3	7,823.6
FLORENCE	225.1	262.7	328.6	404.6	369.7	414.8	516.7	714.2	796.7
FOND DU LAC	2,136.0	2,535.6	2,650.6	2,929.2	3,116.7	4,349.5	5,286.2	6,337.3	7,613.0
FOREST	619.4	803.4	792.3	793.3	1,009.2	1,034.4	1,142.3	1,296.4	1,550.7
GRANT	1,384.7	1,603.7	1,633.4	1,655.6	2,015.7	2,259.4	3,105.2	3,819.9	4,458.4
GREEN	787.8	929.3	1,001.9	1,065.0	1,244.6	1,631.8	1,796.9	2,389.9	2,613.7
GREEN LAKE	421.8	514.1	568.8	574.7	622.4	763.0	1,031.4	1,253.0	1,429.3
IOWA	631.6	810.8	857.4	828.7	954.7	1,207.3	1,426.8	1,666.9	1,823.8
IRON	450.4	504.6	531.4	541.8	581.0	681.9	709.3	742.5	799.5
JACKSON	938.2	1,172.1	1,215.7	1,321.1	1,481.8	1,647.6	1,862.4	2,332.7	2,616.1
JEFFERSON	1,294.4	1,651.9	1,880.9	2,169.3	2,444.4	2,965.3	3,604.5	4,918.4	5,830.4
JUNEAU	705.0	852.9	908.4	939.0	993.7	1,155.4	1,405.1	1,757.9	2,031.0
KENOSHA	2,688.4	3,414.1	3,628.1	3,993.1	4,568.0	5,356.6	7,415.3	11,197.1	11,839.7
KEWAUKEE	461.5	564.6	673.2	875.9	1,390.2	1,760.5	2,023.8	2,044.3	2,027.3
LA CROSSE	2,012.7	2,324.3	2,482.4	2,621.0	2,840.0	3,593.4	5,084.6	7,272.8	8,209.6
LAFAYETTE	541.0	635.7	655.7	690.5	764.1	945.4	1,095.9	1,205.5	1,331.8
LANGLADE	799.3	895.9	1,004.9	1,072.2	1,166.0	1,401.2	1,649.1	1,954.6	2,143.7
LINCOLN	782.6	869.6	899.5	998.1	1,072.8	1,327.3	1,867.3	2,475.6	2,672.0
MANITOWOC	2,011.9	2,607.4	2,989.5	3,750.6	4,081.3	5,027.1	5,727.0	6,513.9	7,997.5
MARATHON	2,530.0	3,075.5	3,461.3	3,996.6	4,531.7	5,719.3	6,563.1	8,261.3	9,208.2
MARINETTE	1,355.6	1,553.7	1,613.5	1,648.5	1,861.8	2,269.7	2,816.9	3,598.0	4,304.3
MARQUETTE	391.0	464.3	490.3	510.1	568.8	625.1	754.8	897.0	1,138.0
MENOMINEE	375.1	392.8	352.1	369.0	443.5	488.1	665.8	1,589.9	2,054.9
MILWAUKEE	36,673.4	46,457.3	52,308.8	61,772.0	70,913.3	85,666.5	114,882.2	147,674.8	160,396.2
MONROE	991.8	1,200.7	1,236.9	1,264.2	1,480.1	1,947.1	2,466.5	2,934.1	3,767.6
OCONTO	869.0	993.1	1,033.3	1,090.0	1,276.9	1,559.9	1,791.2	2,146.9	2,342.5
ONEIDA	809.7	972.7	1,002.3	1,113.1	1,175.5	1,324.2	2,076.1	2,875.9	3,195.7
OUTAGAMIE	2,189.2	2,774.8	3,139.4	3,506.7	3,905.0	5,129.8	6,309.0	8,437.0	9,335.9
OZAUKEE	1,067.6	1,381.9	1,523.6	1,697.0	1,813.5	2,113.9	2,764.5	3,219.4	4,148.4
PEPIN	361.5	432.0	436.1	416.5	448.7	493.6	565.7	728.0	803.8
PIERCE	801.6	934.3	997.2	1,014.6	1,295.2	1,300.5	1,795.3	2,142.5	2,478.2
POLK	1,064.8	1,258.9	1,364.6	1,398.1	1,546.1	1,678.6	2,240.6	2,927.4	3,467.0
PORTAGE	1,170.4	1,343.1	1,471.1	1,556.1	1,656.7	2,039.5	2,685.8	3,515.3	4,112.1
PRICE	642.8	728.7	754.0	786.8	884.3	1,011.0	1,292.6	1,510.9	1,733.5
RACINE	4,011.5	5,089.6	5,776.7	6,769.4	7,576.7	9,307.7	12,963.7	19,211.2	20,859.7
RICHLAND	655.9	708.1	736.9	763.9	868.9	1,036.6	1,206.7	1,577.0	1,711.5
ROCK	3,029.8	3,834.4	4,288.1	5,151.3	5,954.6	7,426.1	10,356.2	16,975.6	20,037.1
RUSK	746.2	919.0	976.5	1,054.8	1,177.5	1,262.9	1,372.1	1,682.3	1,924.0
ST. CROIX	839.4	1,000.1	1,053.0	1,158.3	1,340.2	1,754.2	2,478.4	3,439.3	3,848.3
SAUK	1,125.3	1,441.5	1,619.5	1,693.6	1,981.6	2,472.3	2,890.6	4,039.1	4,529.3
SAWYER	715.9	820.2	846.5	888.3	978.5	1,108.0	1,297.9	1,869.5	2,193.2
SHAWANO	966.7	1,107.8	1,175.2	1,189.9	1,334.5	1,644.6	2,220.7	2,848.8	3,487.0
SHEBOYGAN	2,205.5	2,780.4	3,183.7	3,678.0	4,024.6	5,270.6	5,945.0	7,296.3	8,250.7
TAYLOR	724.5	869.1	881.6	836.0	903.3	1,119.4	1,375.8	1,489.0	1,789.2
TREMPEALEAU	1,071.1	1,262.6	1,303.9	1,323.4	1,488.7	1,791.0	2,109.9	2,567.8	3,024.3
VERNON	1,040.9	1,237.0	1,248.9	1,217.2	1,586.6	1,732.3	2,031.6	2,416.3	2,864.2
VILAS	459.9	563.5	596.4	624.8	663.6	797.7	1,147.9	1,557.8	1,909.0
WALWORTH	1,651.0	1,975.5	1,975.8	2,319.2	2,719.6	3,106.7	4,359.3	5,508.1	6,490.5
WASHBURN	642.9	772.9	777.4	822.9	882.9	994.6	1,173.9	1,296.7	1,549.3
WASHINGTON	1,241.2	1,587.0	1,821.7	2,066.1	2,302.5	2,460.3	3,756.9	4,940.2	5,782.3
WAUKESHA	4,583.8	5,634.1	6,288.8	7,143.3	7,504.4	8,725.2	11,916.0	16,170.0	18,172.3
WAUPACA	1,080.4	1,354.7	1,434.0	1,397.2	1,581.5	1,872.8	2,584.4	3,730.7	4,278.5
WAUSHARA	636.8	679.0	724.1	797.5	826.7	1,015.7	1,235.3	1,527.8	1,818.9
WINNEBAGO	3,044.7	3,779.3	4,155.9	4,570.0	4,982.9	6,254.1	7,933.1	10,466.3	11,877.6
WOOD	1,791.6	2,064.2	2,193.3	2,391.5	2,718.2	3,599.0	4,735.4	6,140.0	6,367.9
STATE TOTAL	129,555.0	158,750.6	174,100.2	195,673.2	221,059.8	268,628.0	351,604.8	462,883.0	517,118.9

SOURCE: TAXES AIDS AND SHARED TAXES IN WISCONSIN MUNICIPALITIES, WISCONSIN DEPARTMENT OF REVENUE
DIVISION OF RESEARCH AND ANALYSIS, BUREAU OF LOCAL FINANCIAL ASSISTANCE

WISCONSIN STATE GOVERNMENT AID PAYMENTS TO SCHOOL DISTRICTS
CALENDAR YEARS 1968 THRU 1976

(THOUSANDS OF DOLLARS)

COUNTY	1968	1969	1970	1971	1972	1973	1974	1975	1976
ADAMS	433.5	593.5	672.5	716.1	799.7	905.5	1,306.1	1,645.9	1,824.3
ASHLAND	1,321.2	1,720.1	1,827.9	1,968.4	2,102.9	2,087.2	2,776.7	3,142.9	3,277.8
BARRON	2,699.4	3,379.6	3,775.1	3,942.0	4,123.7	4,435.4	5,616.9	5,768.7	5,926.9
BAYFIELD	1,078.6	1,425.1	1,674.2	1,635.0	1,800.7	2,049.3	2,316.4	2,495.3	2,622.9
BROWN	4,462.1	6,286.2	7,530.4	9,145.1	10,067.7	11,606.2	17,683.5	20,637.2	23,826.5
BUFFALO	1,001.9	1,351.5	1,618.4	1,751.4	1,806.6	1,992.5	2,525.8	2,531.1	2,680.4
BURNETT	675.8	892.9	987.6	1,086.2	1,189.1	1,264.0	1,694.7	1,791.7	1,811.5
CALUMET	530.9	859.5	1,093.8	1,179.5	1,299.4	1,383.5	2,254.8	2,796.4	3,072.5
CHIPPEWA	2,425.9	3,158.0	3,889.6	4,332.5	4,669.0	5,344.4	6,884.3	7,497.0	8,007.2
CLARK	2,096.1	2,578.1	3,109.7	3,580.7	3,916.1	4,209.7	5,303.1	5,693.1	5,680.4
COLUMBIA	2,266.4	2,925.8	3,319.9	3,391.3	3,494.5	3,727.0	4,818.3	5,043.8	5,488.6
CRAWFORD	1,143.9	1,344.2	1,490.1	1,666.0	1,780.8	1,896.0	2,393.5	2,448.5	2,668.8
DANE	8,838.1	12,872.1	15,537.4	16,473.7	17,202.2	19,716.8	23,808.4	24,598.4	28,559.3
DODGE	2,095.0	2,993.1	3,570.3	3,966.2	4,189.8	4,512.1	6,519.0	6,745.0	7,567.2
DOOR	722.4	860.9	1,056.5	1,212.8	1,242.4	1,295.4	1,668.8	1,661.3	1,547.0
DOUGLAS	2,701.9	3,178.6	4,047.3	3,899.3	4,245.1	4,424.0	6,178.0	6,994.1	8,038.4
DUNN	1,687.6	2,121.0	2,391.6	2,641.8	2,691.2	2,929.2	3,883.1	4,066.6	4,417.9
EAU CLAIRE	2,790.8	3,850.2	4,462.4	4,663.8	5,059.6	5,439.5	7,850.3	8,768.4	10,284.0
FLORENCE	259.1	352.0	379.0	431.1	540.2	461.4	590.5	659.3	697.0
FOND DU LAC	2,628.3	3,971.2	4,463.6	4,839.0	5,020.7	5,934.0	8,243.6	9,057.5	9,326.8
FOREST	554.8	688.3	717.7	856.4	961.9	878.1	1,426.0	1,530.9	1,428.4
GRANT	2,408.5	3,191.1	3,811.2	4,205.1	4,532.5	4,843.6	6,341.4	6,516.3	6,894.8
GREEN	1,273.5	1,566.7	1,759.9	1,646.6	1,760.5	1,824.6	2,557.9	2,583.3	3,059.2
GREEN LAKE	362.9	548.4	673.9	766.2	795.6	926.2	1,162.8	1,131.4	1,196.4
IOWA	1,329.5	1,701.9	2,028.4	2,268.9	2,381.4	2,338.3	2,963.0	2,842.2	3,266.1
IRON	644.0	769.3	1,057.3	805.5	830.4	894.8	1,044.2	1,016.4	1,073.0
JACKSON	1,356.4	1,706.8	1,859.9	2,161.4	2,414.4	2,674.8	3,255.8	3,457.0	3,761.4
JEFFERSON	1,726.3	2,427.7	2,926.0	3,160.0	3,362.2	3,867.9	5,327.9	5,858.4	6,114.7
JUNEAU	1,199.4	1,733.6	1,960.3	2,168.9	2,320.7	2,402.7	3,065.9	3,094.3	3,295.5
KENOSHA	2,987.2	5,212.5	7,054.1	8,804.4	9,745.5	11,920.9	15,816.9	16,859.1	17,843.6
KEWAUKEE	719.9	955.8	1,164.8	1,239.6	1,410.9	1,521.7	2,109.9	2,246.7	2,639.4
LA CROSSE	2,318.0	3,381.4	3,930.1	4,370.7	4,780.1	5,592.3	7,681.6	8,386.3	9,193.9
LAFAYETTE	987.5	1,392.7	1,576.8	1,739.3	1,758.9	1,819.9	2,287.3	2,168.5	2,418.7
LANGLADE	1,288.2	1,606.2	1,735.2	1,886.6	2,135.4	2,318.8	2,601.6	2,876.7	3,257.5
LINCOLN	1,168.2	1,506.7	1,814.5	2,013.8	2,233.4	2,582.5	3,357.5	3,980.3	4,271.1
MANITOWOC	1,783.8	2,724.3	3,467.0	3,771.1	4,096.8	4,642.4	6,394.3	6,977.8	7,986.8
MARATHON	4,268.8	5,541.5	6,776.8	7,657.3	8,621.1	9,580.8	13,393.3	14,409.5	16,072.6
MARINETTE	1,410.8	1,990.4	2,393.7	2,752.9	2,851.6	2,944.1	4,497.7	5,075.6	5,731.3
MARQUETTE	363.4	495.7	540.1	556.9	598.1	555.5	853.7	822.1	884.3
MENOMINEE	120.0	161.4	200.0	244.3	262.3	277.1	385.4	393.5	12.1
MILWAUKEE	25,462.6	40,794.5	45,640.0	51,532.7	59,151.0	74,155.3	97,104.6	99,671.2	99,788.6
MONROE	2,377.5	2,981.8	3,350.8	3,633.5	3,962.1	4,225.0	5,315.8	5,848.0	6,731.9
OCONTO	1,670.2	2,182.7	2,718.3	3,089.2	3,250.7	3,309.5	4,335.3	4,666.5	5,397.6
ONEIDA	497.3	1,092.2	1,344.6	1,434.2	1,613.2	1,897.1	2,576.3	3,016.3	3,212.2
OUTAGAMIE	3,099.2	4,782.6	6,435.1	6,952.7	8,068.6	9,164.4	13,709.9	16,387.8	17,931.2
OZAUKEE	1,713.1	2,564.7	3,585.3	4,064.6	4,220.3	5,173.5	8,241.7	8,271.4	8,558.7
PEPIN	548.8	674.5	749.7	875.0	929.8	1,050.1	1,315.3	1,276.3	1,510.7
PIERCE	1,570.0	1,927.3	2,235.6	2,636.8	2,998.0	3,171.7	4,156.7	4,394.7	4,679.6
POLK	2,238.7	2,874.8	3,212.3	3,204.5	3,549.0	3,755.1	4,919.0	5,167.2	5,020.9
PORTAGE	1,388.6	1,919.8	2,303.8	2,366.8	2,967.9	3,594.3	5,134.7	6,007.6	7,012.0
PRICE	846.4	1,050.9	1,255.7	1,276.7	1,342.1	1,496.4	2,058.1	2,259.2	2,328.2
RACINE	6,606.9	8,851.5	11,557.0	13,361.4	14,455.1	17,500.3	22,718.0	26,938.3	26,415.6
RICHLAND	1,212.2	1,647.7	1,961.8	1,939.8	2,099.8	2,081.9	2,627.4	2,610.7	2,853.6
ROCK	6,401.3	8,588.7	10,145.9	10,574.8	11,873.8	13,271.2	17,445.9	20,365.8	22,418.8
RUSK	1,350.5	1,758.1	1,927.2	2,170.0	2,375.3	2,510.4	3,021.4	3,243.9	3,244.2
ST. CROIX	2,528.0	3,146.5	3,889.8	4,365.2	4,901.5	5,168.0	6,788.6	7,319.9	7,848.0
SAUK	2,208.0	2,922.8	3,338.8	3,684.4	3,854.5	3,981.6	5,188.8	5,311.6	5,610.2
SAWYER	551.7	778.3	797.4	818.5	875.3	864.6	1,257.4	1,330.8	1,169.8
SHAWANO	1,762.4	2,298.5	2,738.9	3,130.5	3,348.2	3,474.8	4,716.8	5,041.2	6,001.3
SHEBOYGAN	3,173.0	4,513.4	5,683.6	6,197.5	6,468.2	7,112.3	10,290.2	11,389.3	13,079.2
TAYLOR	1,436.5	1,661.4	1,906.2	2,216.8	2,403.3	2,481.6	3,128.6	3,178.7	3,362.5
TREMPEALEAU	1,725.0	2,152.2	2,470.8	2,701.6	2,833.6	3,146.9	4,054.3	4,311.9	4,604.7
VERNON	2,078.3	2,521.1	2,840.1	2,976.3	3,267.2	3,454.3	4,283.5	4,226.9	4,409.4
VILAS	192.7	328.0	422.5	497.9	555.6	730.5	682.9	699.0	600.1
WALWORTH	1,474.5	2,271.2	2,744.6	2,959.0	3,064.4	3,555.7	4,173.3	4,492.5	4,882.0
WASHBURN	749.6	1,042.4	1,079.4	1,173.7	1,226.2	1,255.8	1,593.0	1,654.2	1,698.5
WASHINGTON	1,802.1	3,368.4	4,390.3	4,315.8	4,897.1	6,046.7	8,525.1	9,744.0	10,669.4
WAUKESHA	11,634.5	16,281.8	18,788.0	19,501.4	21,808.2	23,318.1	31,116.0	32,177.9	32,964.1
WAUPACA	1,690.6	2,280.4	2,708.8	2,816.8	3,036.5	3,383.5	4,749.5	5,087.5	5,585.1
WAUSHARA	739.2	928.5	997.2	1,005.9	1,062.1	1,181.7	1,773.4	1,761.5	2,001.2
WINNEBAGO	2,793.0	4,194.6	5,463.0	5,720.8	6,123.6	7,189.6	11,484.5	14,002.3	16,170.5
WOOD	2,464.1	3,108.2	3,676.3	4,173.7	4,933.4	5,657.5	7,711.4	8,852.3	10,316.1
STATE TOTAL	166,116.5	233,505.5	276,703.8	302,926.3	332,610.7	378,999.5	507,037.3	546,974.9	585,802.1

SOURCE: TAXES AIDS AND SHARED TAXES IN WISCONSIN MUNICIPALITIES. WISCONSIN DEPARTMENT OF REVENUE
DIVISION OF RESEARCH AND ANALYSIS. BUREAU OF LOCAL FINANCIAL ASSISTANCE

TABLE E-22

TOTAL WISCONSIN STATE GOVERNMENT SHARED TAX AND AID PAYMENTS TO LOCALITIES
CALENDAR YEARS 1968 THRU 1976

(THOUSANDS OF DOLLARS)

COUNTY	1968	1969	1970	1971	1972	1973	1974	1975	1976
ADAMS	1,476.2	1,992.8	2,177.5	2,371.7	2,571.1	2,921.2	3,679.0	4,443.1	4,829.8
ASHLAND	3,423.4	4,210.4	4,433.4	4,535.7	5,110.2	5,709.8	6,706.8	7,597.0	8,092.2
BARRON	6,241.0	7,261.3	7,980.0	8,572.8	9,836.7	10,795.7	12,475.1	14,510.8	15,079.2
BAYFIELD	2,987.4	3,615.1	3,968.2	4,165.1	4,573.4	5,353.8	6,763.9	6,071.0	6,393.9
BROWN	18,679.7	23,015.3	26,033.7	29,391.5	32,170.6	38,061.8	60,289.8	62,370.9	63,335.9
BUFFALO	2,647.4	3,187.4	3,575.9	3,865.3	4,375.9	4,959.7	5,931.0	6,169.8	6,456.9
BURNETT	1,989.9	2,360.0	2,517.1	2,684.1	3,222.5	3,540.9	4,425.9	4,883.0	5,156.2
CALUMET	2,952.4	3,600.3	4,113.4	4,412.8	4,843.4	5,488.1	6,962.8	8,799.1	9,041.8
CHIPPEWA	6,898.9	8,439.2	9,764.3	10,510.3	11,414.5	13,772.5	17,356.5	20,584.5	21,875.0
CLARK	5,486.2	6,442.9	7,219.2	8,093.3	9,339.6	10,496.7	12,256.3	13,495.4	13,550.5
COLUMBIA	5,990.9	7,172.3	7,893.7	8,309.5	8,776.1	10,208.4	13,266.4	14,410.2	15,766.7
CRAWFORD	2,811.1	3,221.4	3,476.3	3,785.8	4,332.3	4,966.6	5,759.0	6,377.1	6,763.5
DANE	36,145.2	44,076.4	49,874.7	52,422.0	59,141.5	67,187.9	85,724.2	94,901.4	103,514.4
DODGE	8,533.0	10,153.4	11,448.0	12,360.9	13,767.4	15,827.4	19,633.1	21,915.5	23,349.7
DOOR	2,653.9	3,052.5	3,536.0	3,804.2	4,321.8	4,676.8	5,743.0	6,054.0	6,461.3
DOUGLAS	8,895.7	10,236.8	11,021.7	11,408.4	12,556.2	14,230.4	16,862.2	19,146.9	21,183.1
DUNN	4,433.4	5,301.7	5,788.8	6,439.5	7,337.6	8,417.9	10,047.0	10,991.9	11,783.9
EAU CLAIRE	8,985.4	11,076.4	12,072.2	12,728.8	13,915.9	16,118.2	21,209.0	24,860.8	27,760.3
FLORENCE	752.1	912.5	1,017.1	1,184.4	1,330.0	1,342.0	1,606.3	1,853.8	1,998.9
FOND DU LAC	10,516.7	12,896.6	13,843.2	15,002.5	16,126.1	19,606.8	23,827.8	26,831.6	29,187.9
FOREST	1,700.7	2,078.6	2,204.4	2,306.7	2,877.2	3,057.4	3,605.4	3,806.6	3,984.0
GRANT	7,104.1	8,403.5	9,428.2	10,156.1	11,879.5	12,617.7	15,529.2	16,369.1	17,011.2
GREEN	4,214.8	4,905.2	5,355.7	5,430.5	6,058.1	7,007.7	8,315.0	8,931.2	9,507.5
GREEN LAKE	1,935.8	2,305.3	2,603.6	2,719.0	2,892.6	3,308.8	4,114.8	4,478.1	4,757.5
IOWA	3,439.4	4,118.7	4,713.2	4,985.4	5,897.0	6,268.7	7,476.0	7,650.9	8,099.8
IRON	1,662.1	1,953.0	2,262.8	2,056.4	2,244.0	2,458.1	2,738.6	2,725.5	2,881.3
JACKSON	3,427.2	4,156.9	4,437.8	5,015.0	5,782.9	6,466.3	7,570.9	8,226.5	8,766.0
JEFFERSON	6,895.0	8,561.9	9,630.0	10,451.2	11,286.4	13,625.1	16,130.6	18,383.8	19,455.3
JUNEAU	3,198.2	3,994.2	4,379.0	4,628.6	5,294.0	5,765.2	6,963.6	7,448.9	7,825.3
KENOSHA	12,857.1	16,526.9	19,283.9	22,219.4	25,570.6	29,908.6	38,916.4	44,093.3	46,085.1
KEWAUKEE	2,379.8	2,960.7	3,742.0	4,442.9	5,320.0	5,831.5	6,798.2	6,768.1	7,108.8
LA CROSSE	9,492.2	11,230.2	12,450.6	13,941.0	14,187.8	16,309.4	21,457.7	26,013.3	28,069.1
LAFAYETTE	2,922.3	3,538.7	3,926.4	4,159.5	4,734.3	5,128.4	6,105.5	5,977.2	6,144.8
LANGLADE	3,163.8	3,749.9	4,093.7	4,329.9	5,080.3	5,614.9	6,487.3	7,127.8	7,838.9
LINCOLN	3,547.9	4,159.4	4,673.0	5,099.7	5,823.6	6,908.8	8,420.5	9,769.3	10,191.9
MANITOWOC	9,685.5	12,350.1	14,058.6	16,580.8	16,138.1	19,129.2	22,514.0	24,895.9	28,559.3
MARATHON	13,518.6	16,337.6	19,152.9	20,838.1	23,181.8	26,761.7	32,836.0	36,014.1	39,829.0
MARINETTE	5,447.3	6,455.9	7,148.4	8,028.8	8,773.7	9,724.9	12,499.3	13,875.1	15,641.9
MARQUETTE	1,314.3	1,625.8	1,749.3	1,810.1	2,023.2	2,218.0	2,671.7	2,763.1	3,123.0
MENOMINEE	616.2	693.8	706.4	804.3	1,031.8	1,136.6	1,409.9	2,328.5	2,363.1
MILWAUKEE	169,368.3	204,211.7	219,778.1	235,810.1	273,228.6	317,446.7	397,825.9	442,971.2	464,214.4
MONROE	5,308.6	6,310.0	6,896.5	7,266.5	8,383.0	9,504.7	11,604.7	12,678.9	14,304.2
OCONTO	4,295.1	5,121.2	5,813.2	6,561.3	7,596.0	8,045.4	9,551.3	10,356.7	11,106.9
ONEIDA	3,026.1	4,022.9	4,339.7	4,700.7	5,103.3	5,859.0	7,600.5	9,126.0	9,775.0
OUTAGAMIE	13,011.9	16,200.4	19,202.7	20,437.2	22,447.0	26,265.4	33,672.5	40,326.7	43,643.5
OZAUKEE	7,369.2	9,108.2	11,315.8	11,914.3	12,584.1	13,932.4	18,587.1	20,000.4	21,330.8
PEPIN	1,366.7	1,595.3	1,711.6	1,896.7	2,151.0	2,396.9	2,852.6	3,018.0	3,244.9
PIERCE	3,897.4	4,489.7	5,009.5	5,612.0	6,781.5	7,249.8	9,214.5	9,877.6	10,301.5
POLK	5,291.5	6,271.7	6,959.8	7,010.4	8,069.4	8,777.1	10,976.4	12,172.9	12,618.9
PORTAGE	5,151.9	6,193.3	6,955.0	7,646.3	8,921.3	10,194.5	13,605.8	14,959.4	16,774.5
PRICE	2,654.1	2,977.2	3,276.6	3,378.8	3,833.7	4,262.1	5,393.7	6,205.9	6,225.4
RACINE	22,937.4	27,584.9	32,536.0	35,937.8	39,286.8	45,701.3	58,184.1	70,531.0	72,930.0
RICHLAND	2,995.3	3,606.0	4,044.0	4,138.4	4,906.4	5,711.0	6,326.0	6,692.1	7,012.8
ROCK	18,841.3	22,999.6	26,261.6	26,372.2	30,377.5	34,211.0	43,866.3	54,210.9	59,474.4
RUSK	3,096.0	3,846.3	4,123.5	4,562.1	5,132.1	5,508.1	6,452.3	7,070.4	7,227.2
ST. CROIX	5,436.9	6,418.1	7,420.1	8,218.1	9,460.2	10,620.0	13,561.1	15,389.3	16,167.9
SAUK	6,198.6	7,618.8	8,707.2	8,978.9	10,109.5	11,205.1	13,429.1	14,925.2	15,642.1
SAWYER	2,006.4	2,519.6	2,623.2	2,688.9	3,065.0	3,291.6	4,061.9	4,735.1	5,014.8
SHAWANO	4,624.7	5,486.9	6,267.6	6,888.4	7,615.0	9,287.9	11,236.1	12,168.4	13,189.5
SHEBOYGAN	12,065.7	15,143.1	17,625.3	19,368.8	20,505.7	23,260.8	28,668.5	33,028.9	36,303.6
TAYLOR	3,360.7	3,874.0	4,185.6	4,565.1	5,157.4	5,626.2	6,834.8	7,084.4	7,286.8
TREMPEALEAU	4,313.0	5,103.8	5,667.1	6,023.3	7,153.8	7,951.8	9,583.8	10,838.6	10,894.0
VERNON	4,768.7	5,539.0	6,001.1	6,176.2	7,533.3	8,249.9	9,690.5	9,992.8	10,398.7
VILAS	1,378.7	1,774.2	1,975.5	2,099.5	2,333.9	2,716.4	3,025.4	3,520.1	3,881.2
WALWORTH	7,237.1	8,753.5	9,688.5	10,568.5	11,964.4	14,010.9	16,706.6	18,562.3	19,925.5
WASHBURN	2,172.4	2,750.7	2,837.5	3,061.9	3,399.9	3,677.5	4,343.8	4,562.2	4,989.3
WASHINGTON	7,337.7	9,989.6	11,932.9	12,534.2	13,922.0	16,757.4	22,112.0	25,338.8	27,105.9
WAUKESHA	32,613.2	40,243.8	45,782.6	48,578.6	52,122.5	58,233.3	73,669.1	81,756.6	86,527.0
WAUPACA	5,056.0	6,225.3	6,928.4	7,338.9	8,079.9	9,497.2	11,833.2	13,554.9	14,643.5
WAUSHARA	2,319.8	2,668.0	2,997.2	2,955.6	3,312.5	3,899.5	4,884.9	5,224.7	5,630.6
WINNEBAGO	14,257.5	17,225.6	19,799.8	21,049.7	22,043.9	26,844.9	35,849.0	42,272.8	47,490.7
WOOD	9,083.9	10,553.3	12,380.8	12,980.1	14,838.7	16,896.1	21,215.0	25,263.1	26,843.0
STATE TOTAL	633,864.0	768,756.7	858,798.3	923,371.5	1,036,558.9	1,190,021.5	1,499,504.2	1,682,330.4	1,790,942.4

SOURCE: TAXES AIDS AND SHARED TAXES IN WISCONSIN MUNICIPALITIES, WISCONSIN DEPARTMENT OF REVENUE
DIVISION OF RESEARCH AND ANALYSIS, BUREAU OF LOCAL FINANCIAL ASSISTANCE

FISCAL OUTLAYS BY THE FEDERAL GOVERNMENT TO WISCONSIN
FISCAL YEARS 1967/68 THRU 1975/76

(THOUSANDS OF DOLLARS)

COUNTY	1967/68	1968/69	1969/70	1970/71	1971/72	1972/73	1973/74	1974/75	1975/76
ADAMS	6,745	4,931	5,175	5,868	6,800	7,365	12,186	14,693	16,626
ASHLAND	10,916	11,548	14,105	14,318	16,073	18,658	20,165	27,755	32,279
BARRON	16,361	16,795	17,396	22,115	25,897	36,247	29,229	37,752	41,625
BAYFIELD	8,795	13,775	8,658	9,119	11,098	10,076	10,695	28,344	15,338
BROWN	61,506	64,064	70,934	75,614	86,198	96,275	152,548	187,901	200,374
BUFFALO	7,793	9,211	8,127	10,145	11,882	12,383	13,804	17,086	18,635
BURNETT	6,774	7,208	5,895	7,700	7,938	9,260	10,850	12,095	13,160
CALUMET	6,485	8,513	8,166	9,418	10,979	14,868	16,003	19,500	33,945
CHIPPEWA	16,623	19,928	28,262	36,798	37,840	33,236	35,053	41,368	45,325
CLARK	12,323	13,763	13,894	17,494	17,819	20,472	22,095	28,113	30,111
COLUMBIA	19,432	20,965	21,425	25,650	26,482	31,011	35,730	42,803	49,123
CRAWFORD	8,503	8,138	8,618	10,033	12,146	15,822	13,869	14,438	16,005
DANE	261,145	275,027	268,675	313,966	335,969	440,938	485,991	529,551	598,800
DODGE	21,355	22,590	23,816	26,082	29,574	34,002	40,952	50,244	50,255
DOOR	16,062	18,069	17,128	13,968	16,501	23,622	19,327	27,025	40,769
DOUGLAS	24,968	23,143	27,723	31,539	34,992	37,893	42,792	56,473	55,645
DUNN	17,173	15,286	15,119	16,976	22,838	22,025	22,566	27,622	29,299
EAU CLAIRE	132,829	127,570	165,092	131,538	192,706	152,667	103,675	114,558	86,963
FLORENCE	1,537	1,664	1,913	2,008	2,252	2,621	3,187	3,738	4,491
FOND DU LAC	33,269	35,524	36,207	41,239	42,970	51,817	56,734	84,518	76,371
FOREST	5,354	6,022	6,453	6,027	5,745	6,978	9,119	10,541	12,151
GRANT	25,407	21,936	22,691	24,348	26,860	31,850	34,374	41,464	50,096
GREEN	11,069	11,732	11,688	14,317	13,912	16,871	20,708	23,527	24,091
GREEN LAKE	6,929	8,642	8,769	8,964	9,618	11,573	12,989	15,496	17,417
IOWA	8,528	9,368	9,595	10,654	11,218	13,411	13,330	15,646	16,915
IRON	3,880	3,815	4,419	4,990	4,878	5,253	7,369	11,277	8,969
JACKSON	8,944	16,344	10,386	9,871	10,471	12,042	12,586	15,292	16,381
JEFFERSON	20,806	26,197	23,702	27,841	32,875	35,225	39,106	45,333	50,348
JUNEAU	13,141	15,753	13,945	17,712	18,377	21,420	27,414	23,204	25,719
KENOSHA	38,871	46,546	60,508	69,440	63,541	84,511	77,387	93,929	134,405
KEWAUKEE	7,029	7,444	7,975	8,783	9,420	10,703	12,086	13,739	16,693
LA CROSSE	42,341	44,071	48,854	49,366	62,297	57,143	66,733	80,619	92,977
LAFAYETTE	7,593	8,243	7,962	9,561	10,437	11,837	12,355	12,774	15,565
LANGLADE	10,012	10,403	11,800	13,042	13,282	17,781	23,006	26,374	27,865
LINCOLN	10,433	9,972	10,711	12,141	13,397	16,796	22,679	24,521	25,413
MANITOWOC	25,917	32,344	37,235	39,535	41,742	45,801	66,074	73,700	84,856
MARATHON	51,493	50,857	41,527	41,603	53,046	56,716	83,667	76,195	99,509
MARINETTE	28,429	27,692	26,309	26,819	37,330	55,595	74,959	64,652	77,628
MARQUETTE	5,693	5,188	9,731	6,332	7,474	8,376	9,353	11,982	14,834
MENOMINEE	4,888	4,948	5,235	5,557	2,228	3,087	3,173	4,275	10,416
MILWAUKEE	656,115	672,516	658,463	787,662	805,040	902,055	969,499	1,136,763	1,209,120
MONROE	32,617	32,771	34,100	40,774	47,357	43,262	52,517	59,482	65,038
OCONTO	10,586	10,617	10,587	13,732	15,354	17,792	19,412	22,988	26,409
ONEIDA	11,347	12,549	13,594	16,855	18,585	21,860	24,672	29,140	34,751
OUTAGAMIE	38,057	41,529	40,653	45,579	48,169	61,396	68,907	80,411	112,962
OZAUKEE	12,298	15,732	14,143	15,799	18,502	28,469	29,521	40,163	35,863
PEPIN	3,955	3,865	3,833	4,531	5,032	5,387	5,785	6,416	8,241
PIERCE	13,466	13,532	13,686	14,888	17,312	18,175	18,980	22,105	24,576
POLK	13,805	14,821	15,592	17,391	20,214	24,969	24,499	29,062	30,641
PORTAGE	22,449	20,167	19,708	20,489	22,488	29,646	33,144	37,557	45,042
PRICE	6,812	7,674	8,126	9,283	11,465	11,294	12,995	17,523	16,415
RACINE	61,119	70,440	73,759	80,970	85,267	102,589	131,643	141,474	155,955
RICHLAND	7,768	7,360	8,293	9,460	10,358	10,564	12,005	15,786	17,224
ROCK	59,881	77,983	58,463	70,459	86,123	88,800	97,214	116,618	128,087
RUSK	8,234	8,361	8,129	9,437	10,057	11,479	12,313	14,551	15,904
ST. CROIX	14,023	14,861	13,600	22,647	20,920	21,059	23,254	25,327	27,246
SAUK	83,432	74,203	73,793	58,596	87,048	76,569	56,938	58,749	46,563
SAWYER	6,179	7,254	7,185	7,674	9,014	10,029	11,966	13,878	16,934
SHAWANO	12,161	13,611	14,066	16,748	19,167	25,256	23,384	27,176	31,613
SHEBOYGAN	59,724	57,458	57,110	55,712	54,142	62,306	74,489	83,664	88,998
TAYLOR	7,444	7,253	7,700	8,959	14,624	10,135	15,274	13,029	15,211
TREMPEALEAU	14,289	15,670	14,209	16,449	18,781	18,930	21,669	24,080	25,943
VERNON	14,977	15,956	14,075	16,552	20,499	19,438	19,790	24,243	28,134
VILAS	5,061	5,705	6,060	7,863	9,612	12,310	14,129	18,337	17,302
WALWORTH	25,596	27,064	27,236	32,775	33,343	36,971	53,921	56,406	61,274
WASHBURN	7,195	7,352	8,554	9,522	10,502	12,841	13,889	16,901	19,486
WASHINGTON	19,136	25,427	27,244	21,627	35,010	96,686	108,281	125,126	132,883
WAUKESHA	98,541	100,001	99,688	88,657	105,760	113,618	127,648	156,701	159,507
WAUPACA	39,540	46,384	39,538	45,023	41,181	36,643	39,612	47,192	45,264
WAUSHARA	7,108	7,909	8,369	9,339	9,478	11,603	13,065	16,078	17,670
WINNEBAGO	69,825	57,217	55,871	65,825	81,737	83,794	99,111	126,789	143,052
WOOD	21,986	26,558	28,825	28,473	36,775	37,306	41,844	58,342	61,841
STATE TOTAL	2,492,077	2,605,029	2,630,075	2,898,241	3,226,018	3,657,458	4,047,288	4,712,174	5,142,536

SOURCE: FEDERAL OUTLAYS IN WISCONSIN, COMMUNITY SERVICES ADMINISTRATION,
STATE AND LOCAL GOVERNMENT DIVISION, OFFICE OF OPERATIONS

FISCAL OUTLAYS BY THE FEDERAL GOVERNMENT TO THE
STATE OF WISCONSIN, BY FEDERAL AGENCY, FISCAL YEARS 1970/71 THRU 1975/76 (CONT'D.)

(THOUSANDS OF DOLLARS)

FEDERAL AGENCY	1970/71	1971/72	1972/73	1973/74	1974/75	1975/76
DEPARTMENT OF AGRICULTURE	$221,649	$302,582	$242,379	$233,058	$268,434	$246,260
DEPARTMENT OF COMMERCE	2,840	5,426	6,717	6,962	8,057	18,395
DEPARTMENT OF DEFENSE	386,461	488,931	431,312	381,776	376,449	403,041
DEPARTMENT OF HEALTH, EDUCATION & WELFARE	1,301,194	1,527,687	1,733,952	2,021,442	2,[illegible]457	2,732,978
DEPARTMENT OF HOUSING & URBAN DEVELOPMENT	18,494	29,407	17,225	13,445	2[illegible],593	29,276
DEPARTMENT OF THE INTERIOR	8,154	10,227	12,728	11,746	18,465	18,272
DEPARTMENT OF JUSTICE	9,117	15,099	16,586	19,732	21,600	21,116
DEPARTMENT OF LABOR	40,915	72,955	70,601	62,933	108,758	127,095
DEPARTMENT OF STATE	59	26	19	53	60	59
DEPARTMENT OF TRANSPORTATION	71,669	74,260	80,257	98,920	172,096	104,088
TREASURY DEPARTMENT	246,521	248,863	407,469	442,693	444,475	523,548
ACTION (3)	0	1,409	1,362	885	1,427	1,976
AGENCY FOR INTERNATIONAL DEVELOPMENT	43,532	27,862	25,804	24,303	13,272	20,848
CIVIL SERVICE COMMISSION	35,158	39,293	45,473	54,486	66,648	78,053
COMMUNITY SERVICES ADMIN.	0	0	0	0	7,699	5,915
ENVIRONMENTAL PROTECTION AGENCY	18,859	32,298	6,138	84,596	83,298	69,877
EQUAL EMPLOYMENT COMMISSION	0	37	255	378	483	729
FEDERAL ENERGY ADMIN.	0	0	0	0	147	401
FEDERAL HOME LOAN BOARD	237	238	251	257	263	322
GENERAL SERVICES ADMIN.	29,268	27,275	31,096	22,863	17,236	58,392
INTERSTATE COMMERCE COMM.	94	99	115	110	120	109
NATIONAL AERONAUTICS & SPACE ADMINISTRATION	21,755	6,959	10,745	3,073	2,321	3,156
NATIONAL FOUNDATION ON ARTS & HUMANITIES	399	1,200	1,761	1,926	1,844	2,315

FISCAL OUTLAYS BY THE FEDERAL GOVERNMENT TO THE
STATE OF WISCONSIN, BY FEDERAL AGENCY, FISCAL YEARS 1970/71 THRU 1975/76 (CONT'D.)

(THOUSANDS OF DOLLARS)

FEDERAL AGENCY	1970/71	1971/72	1972/73	1973/74	1974/75	1975/76
POSTAL SERVICE	$149,299	$ 0	$170,705	$193,982	$222,060	$235,635
RAILROAD RETIREMENT BOARD	37,682	40,966	46,212	49,785	56,994	68,234
SMALL BUSINESS ADMIN.	4,853	5,549	7,693	18,067	4,113	6,978
U.S. INFORMATION AGENCY	228	80	60	66	75	376
VETERANS ADMINISTRATION	215,815	235,699	260,173	276,753	317,360	341,112
WATER RESOURCES COUNCIL	80	71	58	58	103	97
FEDERAL MEDIATION & CONCILIATION SERVICE	207	235	230	251	294	318
NATIONAL LABOR RELATIONS BOARD	483	607	611	691	781	838
NATIONAL SCIENCE FOUNDATION	8,126	10,596	9,382	10,418	9,928	10,207
SELECTIVE SERVICE SYSTEM	1,298	1,289	1,478	1,032	749	806
TENNESSEE VALLEY AUTHORITY	914	1,577	1,806	629	2,888	8,410
ENERGY RESEARCH & DEVELOPMENT ADMIN. (1)	6,476	4,321	4,883	3,859	4,626	3,273
OFFICE OF ECONOMIC OPPORTUNITY	15,766	12,879	11,913	6,047	0	0
OFFICE OF ENERGY PREPAREDNESS	404	14	41	0	0	0
AMERC. BATTLE MONUMENTS COMM.	3	4	9	7	0	2
PEACE CORPS (2)	232	0	0	0	0	0
FARM CREDIT ADMIN.	0	0	0	0	0	30
STATE TOTAL	$2,898,239	$3,226,016	$3,657,456	$4,047,285	$4,712,174	$5,142,537

(1) PRIOR TO FISCAL YEAR 1974/75, THIS WAS THE ATOMIC ENERGY COMMISSION
(2) BECAME PART OF ACTION IN FISCAL YEAR 1971/72
(3) VISTA INCLUDED IN OFFICE OF ECONOMIC OPPORTUNITY PRIOR TO 1971/72

SOURCE: FEDERAL OUTLAYS IN WISCONSIN, COMMUNITY SERVICES ADMINISTRATION, STATE AND LOCAL GOVERNMENT DIVISION, OFFICE OF OPERATIONS

WELFARE AND PUBLIC ASSISTANCE EXPENDITURES:	INCLUDES ADULT AIDS, AID TO FAMILIES WITH DEPENDENT CHILDREN, AID TO FAMILIES WITH DEPENDENT CHILDREN IN FOSTER HOMES-COUNTY, AID TO FAMILIES WITH DEPENDENT CHILDREN IN NON-INSTITUTION FOSTER HOMES-STATE, AID TO FAMILIES WITH DEPENDENT CHILDREN IN INSTITUTION FOSTER HOMES-STATE, EMERGENCY ASSISTANCE, TITLE XIX - MEDICAL ASSISTANCE, COUNTY ADMINISTRATION, GENERAL RELIEF, INTEREST AID ON CONSTRUCTION LOANS-SUPPLEMENTAL SECURITY INCOME PROGRAM AND DAY CARE FOR MENTALLY HANDICAPPED.
REGISTERED NURSE:	A REGISTERED NURSE IS ANY PERSON WHO IS A CITIZEN OR WHO HAS LEGALLY DECLARED HIS INTENTION TO BECOME A CITIZEN AND OF GOOD MORAL CHARACTER, WHO HAS GRADUATED FROM A HIGH SCHOOL OR ITS EQUIVALENT AS DETERMINED BY THE BOARD, WHO HOLDS A DIPLOMA OF GRADUATION FROM AN ACCREDITED SCHOOL OF NURSING AND WHO HAS PASSED THE BOARD OF NURSING EXAMINATION.
TRAINED PRACTICAL NURSE:	A TRAINED PRACTICAL NURSE IS ANY PERSON WHO IS A CITIZEN OR AN ALIEN WHO HAS LEGALLY DECLARED HIS INTENTION TO BECOME A CITIZEN, WHO IS AT LEAST 18 YEARS OF AGE AND OF GOOD MORAL CHARACTER, WHO HAS COMPLETED 2 YEARS OF HIGH SCHOOL OR ITS EQUIVALENT AS DETERMINED BY THE BOARD, WHO HAS COMPLETED THE WORK PRESCRIBED BY AN ACCREDITED SCHOOL FOR TRAINED PRACTICAL NURSES APPROVED BY THE BOARD AND WHICH MUST BE CONNECTED WITH AN INSTITUTION PROVIDING HOSPITAL FACILITIES FOR THE CARE OF MEDICAL,SURGICAL AND OBSTETRICAL CASES AND WHO HAS PASSED THE BOARD OF NURSING EXAMINATION.
PHYSICIAN:	A PHYSICIAN IS ANY PERSON WHO IS OF GOOD MORAL AND PROFESSIONAL CHARACTER, WHO HAS COMPLETED A PRELIMINARY EDUCATION EQUIVALENT TO GRADUATION FROM AN ACCREDITED HIGH SCHOOL OF THIS STATE, WHO HAS A DIPLOMA FROM A REPUTABLE MEDICAL OR OSTEOPATHIC COLLEGE WTIH STANDARDS OF EDUCATION AND TRAINING SUBSTANTIALLY EQUIVALENT TO THE UNIVERSITY OF WISCONSIN MEDICAL SCHOOL AND APPROVED AND RECOGNIZED BY THE MEDICAL EXAMINING BOARD, WHO COMPLETED A COLLEGE COURSE IN PHYSICS, CHEMISTRY AND BIOLOGY, WHO IS FAMILAR WITH STATE HEALTH LAWS AND RULES OF DEPARTMENT OF HEALTH AND SOCIAL SERVICES RELATING TO COMMUNICABLE DISEASES AND WHO HAS PASSED THE MEDICAL EXAMINING BOARD EXAMINATION.

RESIDENT POPULATIONS OF WISCONSIN CORRECTIONAL INSTITUTIONS,
BY TYPE OF INSTITUTION AS OF DECEMBER 31ST., 1968 THRU 1977

INSTITUTION	1968	1969	1970	1971	1972	1973	1974	1975	1976	1977
STATE PRISON	937	964	1,081	856	718	722	914	1,082	1,032	1,024
STATE REFORMATORY	734	737	778	594	563	627	669	665	703	706
FOX LAKE CORRECTIONAL INSTITUTION	565	556	567	550	417	418	528	559	529	487
KETTLE MORAINE CORR. INSTIT.	N.A.	N.A.	N.A.	N.A.	N.A.	N.A.(1)	61	178	369	353
TAYCHEEDAH CORR. INSTIT.	131	146	136	109	74	76	86	162	160(2)	136
CAMP SYSTEM	430	373	411	384	264	304	329	346	465(3)	333
OAKHILL CORRECTIONAL INSTITUTION	N.A.	N.A.	N.A.	N.A.	N.A.	N.A.	N.A.	N.A.	N.A.	193(10)
TOTAL ADULT RESIDENTS	2,797	2,776	2,973	2,493	2,036	2,147	2,587	2,992	3,258	3,232
ETHAN ALLEN SCHOOL	443	423	395	306	220	295	377	360	438(4)	430
LINCOLN HILLS SCHOOL	N.A.	N.A.	113(9)	192	192	261	257	243	193(5)	285
CAMP FLAMBEAU	42	87	69	68	22(8)	30	19	28	26	25
GOODLAND CAMP	N.A.	N.A.	N.A.	N.A.	N.A.	N.A.	N.A.	N.A.	22(7)	9
SCHOOL FOR GIRLS	227	210	208	138	98	104	106	132	N.A.(6)	N.A.
KETTLE MORAINE BOYS SCHOOL	349	392	309	236	143	132(1)	N.A.	N.A.	N.A.	N.A.
TOTAL JUVENILE RESIDENTS	1,061	1,114	1,094	940	675	822	759	763	679	749

(1) PRIOR TO NOVEMBER 19, 1974, WAS PART OF JUVENILE SYSTEM.
(2) WISCONSIN HOME FOR WOMEN RENAMED THIS ON APRIL 9, 1976.
(3) WOMEN'S COMMUNITY CENTER FEMALE CAMP OPENED ON APRIL 9, 1976.
(4) WISCONSIN SCHOOL FOR BOYS RENAMED THIS ON MAY 5, 1976.
(5) LINCOLN BOYS SCHOOL RENAMED THIS ON MAY 5, 1976.
(6) WISCONSIN SCHOOL FOR GIRLS CLOSED JUNE 29, 1976.
(7) OPENED JUNE 29, 1976.
(8) BLACK RIVER CAMP BECAME PART OF ADULT SYSTEM ON NOVEMBER 1, 1972. CAMP FLAMBEAU AND BLACK RIVER CAMP PART OF JUVENILE CAMP SYSTEM.
(9) OPENED IN AUGUST, 1970.
(10) BECAME PART OF ADULT SYSTEM ON JULY 1, 1977

SOURCE: STATISTICAL BULLETINS NUMBERED C-57 AND C-58, WISCONSIN DEPARTMENT OF HEALTH AND SOCIAL SERVICES, CORRECTIONAL DIVISION, SYSTEMS AND EVALUATION OFFICE.

WISCONSIN DEATHS BY MAJOR CAUSE
CALENDAR YEARS 1968 THRU 1976

CAUSE OF DEATH	1968	1969	1970	1971	1972	1973	1974	1975	1976
1. INFECTIVE & PARASITIC DISEASES	246	272	267	216	269	226	256	236	249
2. NEOPLASMS	7,168	7,280	7,471	7,394	7,531	7,436	7,785	7,740	7,939
3. ENDOCRINE SYSTEM, METABOLIC AND NUTRITIONAL DISEASES	1,055	1,052	1,132	1,146	1,076	1,088	1,022	978	884
4. DISEASES OF BLOOD & BLOOD FORMING ORGANS	123	99	116	103	108	112	119	102	99
5. MENTAL DISORDERS	113	98	116	120	139	144	184	202	214
6. DISEASES OF NERVOUS SYSTEM & SENSE ORGANS	365	372	360	394	392	364	379	344	376
7. DISEASES OF CIRCULATORY SYSTEM	23,444	23,338	23,146	23,046	24,063	23,565	23,131	22,140	22,142
8. DISEASES OF UPPER RESPIRATORY SYSTEM	2,373	2,146	1,856	1,922	2,275	2,216	2,163	2,329	2,473
9. DISEASES OF DIGESTIVE SYSTEM	1,450	1,489	1,437	1,371	1,398	1,405	1,369	1,378	1,316
10. DISEASES OF GENITOURINARY SYSTEM	550	557	532	498	530	518	495	471	477
11. DISEASES OF PREGNANCY, CHILDBIRTH & PUERPERIUM	9	15	6	10	9	3	3	3	6
12. DISEASES OF SKIN & CELLULAR TISSUE	33	42	22	30	32	32	37	26	37
13. DISEASES OF MUSCULOSKELETAL SYSTEM & CONNECTING TISSUES	113	110	91	134	114	122	130	122	139
14. CONGENITAL ANOMALIES	417	390	369	346	312	288	289	275	274
15. EARLY INFANCY PROBLEMS	869	726	762	640	528	471	486	448	404
16. SYMPTOMS, SENILITY & ILL-DEFINED CAUSES OF MORTALITY	229	201	228	237	266	289	269	324	376
17. ACCIDENTS, POISONINGS & VIOLENCE	2,766	2,885	2,909	2,773	3,030	3,008	2,694	2,798	2,786
GRAND TOTAL	41,323	41,072	40,820	40,380	42,072	41,292	40,811	39,916	40,191

SOURCE: PUBLIC HEALTH STATISTICS, WISCONSIN DEPARTMENT OF HEALTH AND SOCIAL SERVICES, HEALTH DIVISION

FEDERAL GOVERNMENT BENEFITS AND AIDS PAID TO
WISCONSIN VETERANS AS OF JUNE 30, 1965 THRU 1974

(THOUSANDS OF DOLLARS)

BENEFIT/AID CATEGORY	1965	1966	1967	1968	1969	1970	1971	1972	1973	1974
COMPENSATION AND PENSIONS	82,024	87,189	88,476	91,238	96,598	102,936	110,831	115,598	120,166	120,660
INSURANCE AND INDEMNITIES	15,815	15,967	17,989	13,946	16,323	16,982	16,555	18,026	14,748	17,122
VOCATIONAL REHABILITATION	211	200	224	343	487	0	0	0	0	0
EDUCATION AND TRAINING	555	561	5,472	9,614	13,152	20,203	31,797	38,822	52,208	56,502
DIRECT LOANS	3,082	1,491	4,636	4,338	4,293	3,489	2,322	1,645	1,723	1,690
HOSPITAL AND DOMICILIARY FACILITIES	11,442	2,373	339	660	151	211	1,167	233	1,648	1,869
ADMINISTRATIVE, OTHER	29,661	31,639	34,528	36,910	41,387	46,044	51,533	59,103	65,346	71,709
TOTAL EXPENDITURES	142,790	139,420	151,664	157,049	172,391	189,865	214,205	233,427	255,839	269,552
TOTAL U.S. EXPENDITURES	6,457,305	6,721,929	7,321,037	7,571,839	8,398,732	9,408,209	10,747,725	11,813,879	13,073,651	14,155,144

SOURCE: STATISTICAL ABSTRACT OF THE UNITED STATES, U.S. DEPARTMENT OF COMMERCE,
U.S. BUREAU OF THE CENSUS.

TOTAL FEDERAL SOCIAL SECURITY (OASDHI) BENEFIT PAYMENTS TO INDIVIDUALS
AS OF JUNE 30, FOR THE NORTH CENTRAL STATES, 1966 THRU 1975

(MILLIONS OF DOLLARS)

STATE	1966	1967	1968	1969	1970	1971	1972	1973	1974	1975
ILLINOIS	1,141.0	1,187.1	1,279.3	1,474.7	1,622.3	1,862.7	2,099.7	2,495.7	2,832.1	3,238.8
INDIANA	533.1	551.4	599.7	677.6	749.1	889.2	985.0	1,199.5	1,367.8	1,569.0
IOWA	329.2	345.7	374.0	421.1	463.8	545.7	600.9	731.2	825.6	938.2
KANSAS	238.6	250.6	272.6	311.8	341.3	403.2	449.2	547.4	617.4	703.5
MICHIGAN	890.3	927.6	1,010.5	1,138.2	1,262.0	1,517.3	1,663.8	2,047.0	2,315.5	2,674.1
MINNESOTA	377.5	397.9	435.0	487.3	536.9	640.1	701.1	861.6	974.3	1,114.1
MISSOURI	508.1	531.5	580.6	663.6	732.3	873.0	972.6	1,188.2	1,351.0	1,555.4
NEBRASKA	161.2	169.2	184.8	209.9	230.3	269.5	300.6	362.5	409.3	467.2
NORTH DAKOTA	61.3	64.7	70.5	79.4	86.8	102.4	113.8	140.3	157.8	179.5
OHIO	1,062.6	1,102.5	1,190.5	1,344.9	1,486.3	1,750.4	1,941.2	2,368.4	2,698.1	3,105.0
SOUTH DAKOTA	72.2	76.5	83.6	94.1	102.4	121.2	133.4	162.2	182.3	206.2
WISCONSIN	484.5	505.6	550.9	622.5	687.6	821.1	903.1	1,113.4	1,263.0	1,449.1
U.S. TOTAL/AVERAGE	19,791.2	20,746.6	22,825.4	26,175.6	29,045.5	34,482.5	38,587.0	47,331.6	54,021.4	62,468.6

SOURCE: STATISTICAL ABSTRACT OF THE UNITED STATES, U.S. DEPARTMENT OF COMMERCE,
U.S. BUREAU OF THE CENSUS.

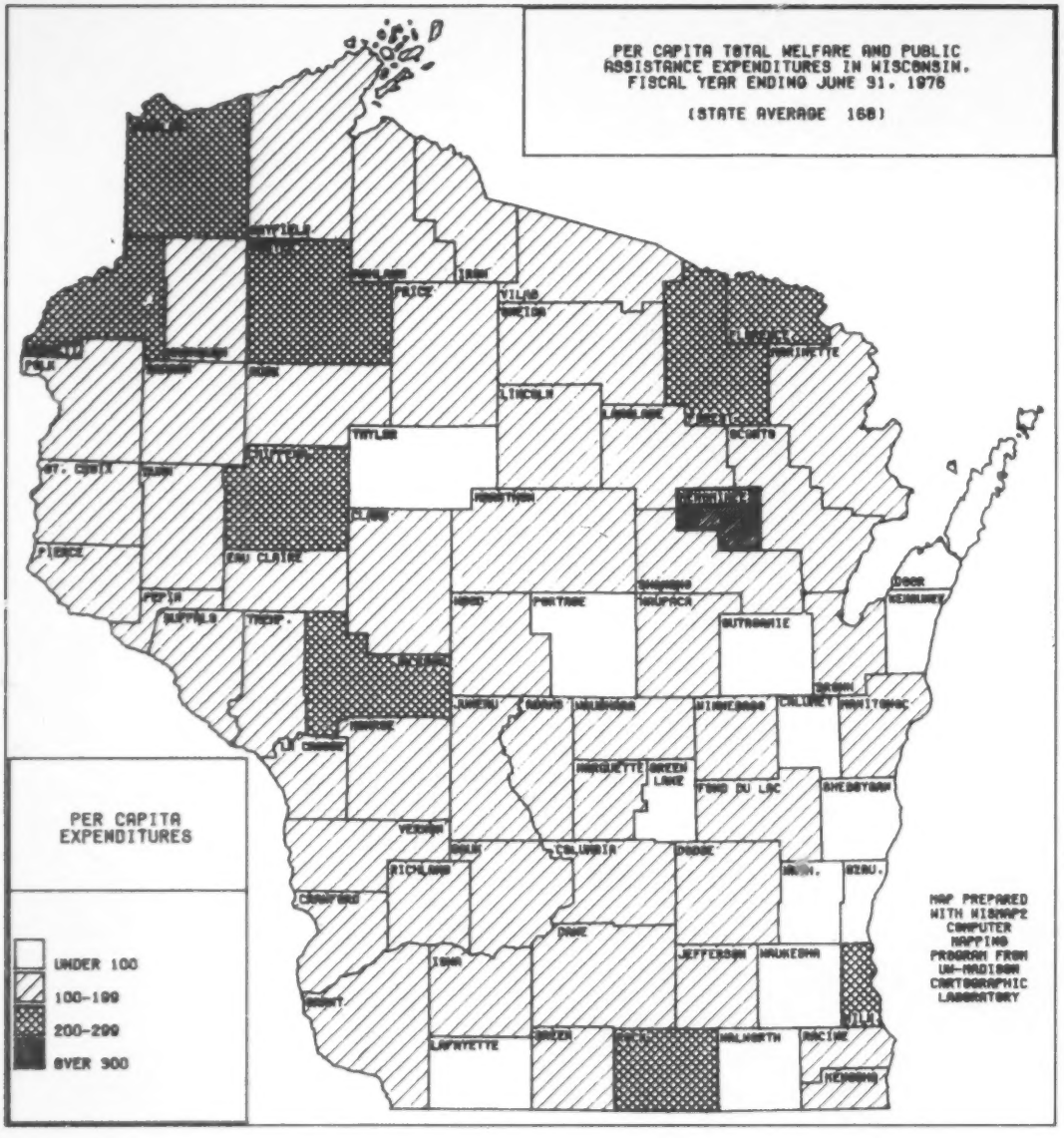
PER CAPITA TOTAL WELFARE AND PUBLIC ASSISTANCE EXPENDITURES IN WISCONSIN, FISCAL YEAR ENDING JUNE 31, 1976
(STATE AVERAGE 168)
PER CAPITA EXPENDITURES
UNDER 100
100-199
200-299
OVER 300
MAP PREPARED WITH WISMAP2 COMPUTER MAPPING PROGRAM FROM UW-MADISON CARTOGRAPHIC LABORATORY
PRICE
VILAS
ONEIDA
LINCOLN
TAYLOR
CLARK
EAU CLAIRE
PIERCE
PEPIN
MARATHON
PORTAGE
WAUPACA
OUTAGAMIE
DOOR
MARINETTE
OCONTO
MARQUETTE
GREEN LAKE
FOND DU LAC
SHEBOYGAN
MANITOWOC
CALUMET
WINNEBAGO
VERNON
RICHLAND
COLUMBIA
DODGE
IOWA
JEFFERSON
WAUKESHA
LAFAYETTE
WALWORTH
RACINE
KENOSHA

FIGURE F-2

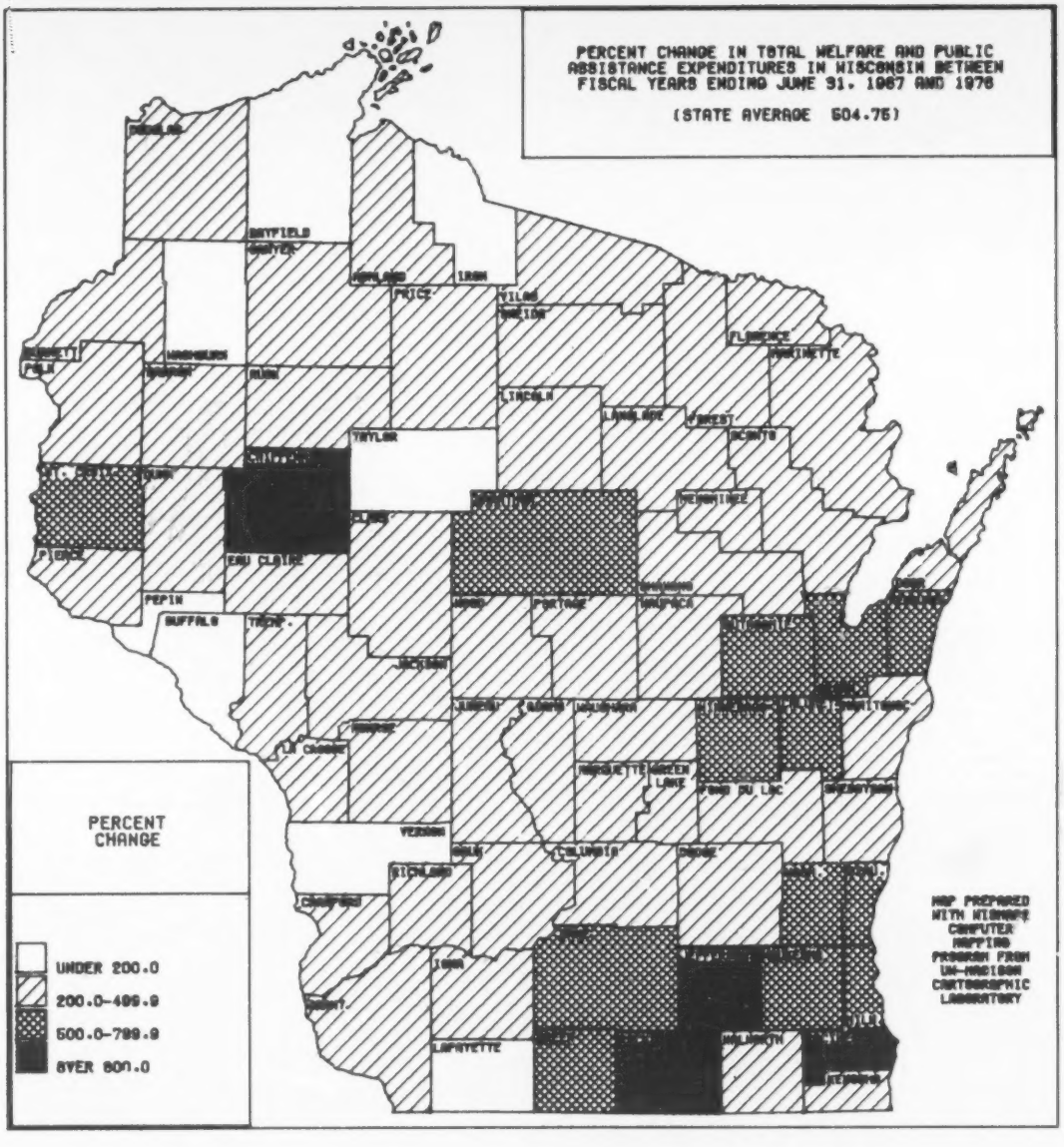

BEST COPY AVAILABLE

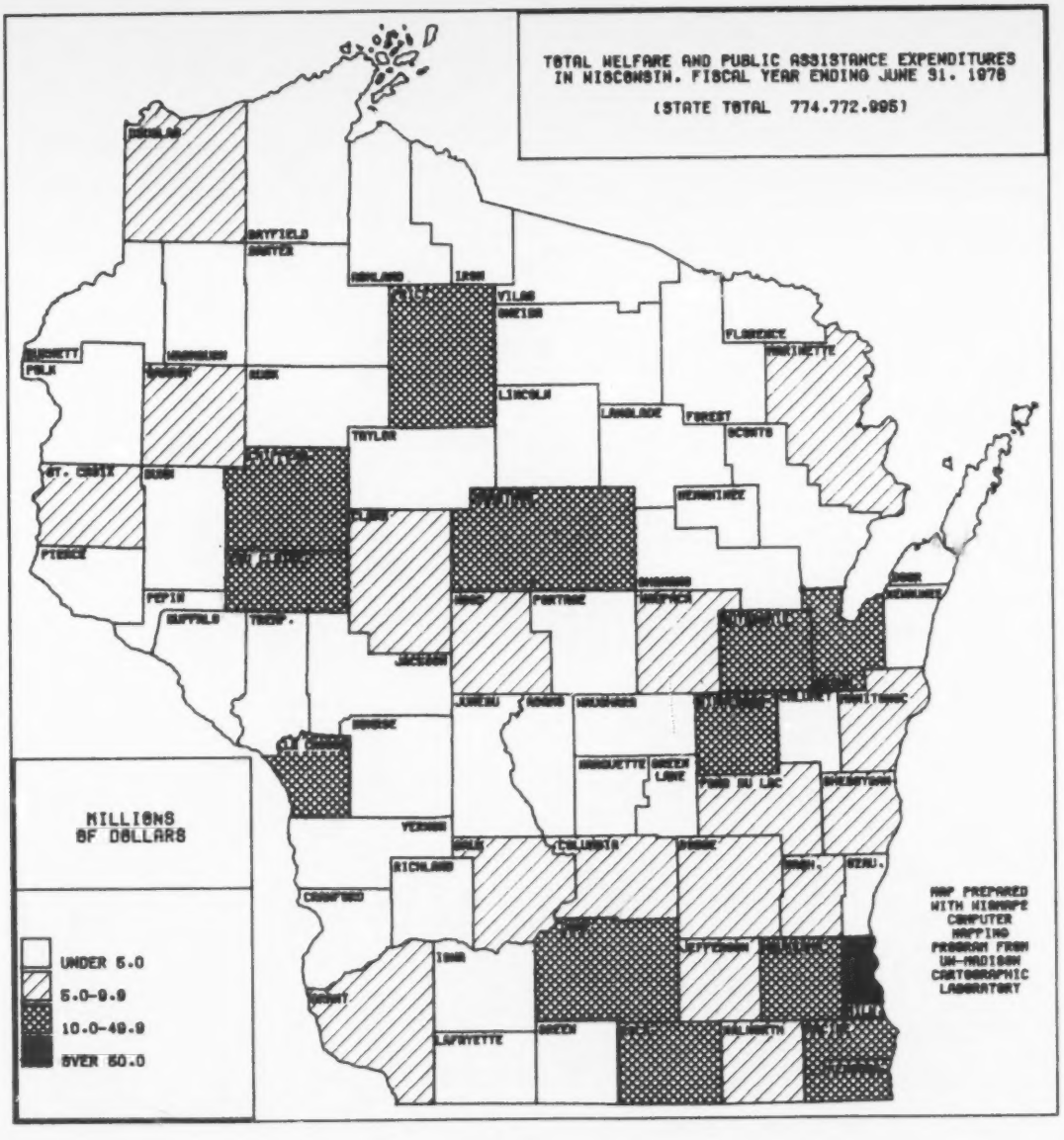
TOTAL WELFARE AND PUBLIC ASSISTANCE EXPENDITURES
IN WISCONSIN. FISCAL YEAR ENDING JUNE 31. 1978
(STATE TOTAL 774.772.995)
MILLIONS
OF DOLLARS
UNDER 5.0
5.0-9.9
10.0-49.9
OVER 50.0
MAP PREPARED
WITH WIMAPE
COMPUTER
MAPPING
PROGRAM FROM
UW-MADISON
CARTOGRAPHIC
LABORATORY

TABLE F-5

TOTAL WELFARE AND PUBLIC ASSISTANCE EXPENDITURES IN WISCONSIN,
FISCAL YEARS 1966/1967 THRU 1975/1976

(THOUSANDS OF DOLLARS)

COUNTY	1966/67	1967/68	1968/69	1969/70	1970/71	1971/72	1972/73	1973/74	1974/75	1975/76
ADAMS	376.9	503.1	628.4	799.2	1,202.7	934.5	1,002.6	1,149.9	1,562.5	1,796.4
ASHLAND	768.4	1,187.2	1,246.6	1,334.5	1,028.4	1,635.9	1,949.2	2,355.0	2,742.9	3,058.3
BARRON	1,380.7	1,919.0	2,159.7	2,263.9	2,554.4	3,115.0	3,374.0	3,867.8	4,822.1	5,731.4
BAYFIELD	687.0	907.6	988.5	1,085.7	1,120.3	1,212.6	1,283.2	1,373.1	1,663.9	2,011.4
BROWN	2,329.4	3,941.6	4,690.2	5,424.8	6,527.1	7,991.0	9,637.5	11,783.8	16,142.6	18,797.6
BUFFALO	635.3	831.7	910.5	981.5	976.2	1,079.7	1,275.7	1,331.4	1,609.3	1,764.1
BURNETT	509.9	590.3	773.8	775.9	907.1	994.6	1,133.4	1,286.1	1,727.5	2,253.3
CALUMET	306.0	560.3	600.9	681.6	848.0	934.3	1,098.6	1,318.0	1,704.5	2,123.5
CHIPPEWA	1,176.3	1,941.6	2,132.3	2,384.1	2,645.2	3,285.0	4,154.9	5,371.1	10,648.7	12,612.4
CLARK	1,060.7	1,463.3	1,731.9	1,837.1	2,137.2	2,393.5	2,822.4	2,955.9	4,684.1	5,373.2
COLUMBIA	897.2	1,312.7	1,470.2	1,483.3	1,722.2	1,934.1	2,123.1	2,710.5	4,253.4	5,097.6
CRAWFORD	738.7	959.4	991.1	1,085.6	1,116.5	1,267.1	1,380.1	1,652.5	1,920.1	2,231.5
DANE	7,392.5	11,659.8	13,639.3	14,421.6	18,102.0	22,209.1	27,417.2	29,492.8	43,351.7	48,056.7
DODGE	1,612.2	2,358.9	2,433.1	2,678.9	3,060.9	3,550.4	3,747.2	4,688.3	6,624.0	7,336.7
DOOR	369.6	561.2	577.6	650.6	669.6	771.9	960.5	1,199.1	1,354.7	1,593.5
DOUGLAS	2,321.9	3,443.6	3,867.2	4,030.5	4,606.1	5,282.2	5,910.1	6,445.7	8,208.0	9,664.5
DUNN	950.2	1,350.3	1,580.9	1,765.3	1,883.1	2,181.1	2,466.0	3,062.2	3,801.3	4,742.3
EAU CLAIRE	2,359.7	3,155.5	3,435.7	3,643.3	4,363.5	5,095.2	6,319.7	7,596.2	10,162.7	12,139.0
FLORENCE	208.6	292.9	356.3	361.2	519.4	750.4	652.9	706.4	994.2	1,048.0
FOND DU LAC	2,129.4	3,245.2	3,718.5	4,104.3	4,200.1	4,906.5	5,475.1	6,160.9	7,847.8	9,729.1
FOREST	639.6	897.1	1,010.2	1,077.5	1,055.4	1,162.7	1,432.0	1,551.5	1,811.0	2,252.6
GRANT	1,594.2	2,239.8	2,453.4	2,591.6	2,626.3	2,898.5	3,242.8	3,577.9	4,545.6	5,317.1
GREEN	396.3	691.6	712.4	706.3	684.5	910.0	1,411.2	1,853.2	2,602.6	3,209.7
GREEN LAKE	297.3	434.4	507.7	579.1	711.7	770.1	926.2	1,104.3	1,336.6	1,631.9
IOWA	545.4	827.6	965.0	968.9	1,128.5	1,255.9	1,523.3	1,650.4	1,943.5	2,063.2
IRON	347.5	486.9	472.0	530.0	518.4	541.2	600.1	601.8	665.5	808.1
JACKSON	1,133.7	1,506.6	1,777.8	1,804.6	1,968.4	2,223.2	2,407.9	2,672.3	3,155.4	3,618.7
JEFFERSON	744.7	1,726.0	1,998.4	2,094.8	2,494.0	2,890.8	3,522.6	3,833.3	5,438.2	7,826.8
JUNEAU	635.7	932.7	1,126.0	1,160.8	1,211.4	1,354.5	1,400.3	1,722.6	2,104.3	2,682.1
KENOSHA	3,288.4	5,397.8	6,680.8	7,353.5	8,370.8	9,834.5	11,787.1	13,093.8	15,947.3	17,665.8
KEWAUKEE	204.0	362.5	425.3	472.1	573.4	641.9	758.2	827.7	909.8	1,291.4
LA CROSSE	2,354.8	3,548.3	3,965.1	3,982.9	4,202.7	5,256.1	6,260.9	7,750.3	9,930.3	11,376.1
LAFAYETTE	414.8	613.2	704.7	702.2	762.7	825.8	991.2	1,129.9	1,144.5	1,176.2
LANGLADE	775.3	1,125.3	1,259.9	1,374.5	1,599.9	1,725.9	1,918.0	2,080.8	2,667.7	2,949.0
LINCOLN	703.1	1,158.9	1,232.0	1,366.9	1,563.8	1,687.8	1,850.1	2,243.7	3,206.9	3,878.6
MANITOWOC	1,737.0	2,674.0	3,318.7	3,397.8	4,152.0	4,632.4	5,010.0	5,488.6	7,071.9	8,497.7
MARATHON	1,887.7	3,218.5	3,796.8	4,391.2	5,218.7	5,884.0	6,728.8	7,708.2	8,959.4	11,340.3
MARINETTE	1,516.2	2,197.4	2,343.1	2,315.0	2,533.7	2,976.2	3,345.9	3,661.7	4,509.6	5,336.8
MARQUETTE	373.1	586.4	637.3	605.7	686.7	767.9	865.1	885.5	952.2	1,251.6
MENOMINEE	501.4	766.6	866.4	752.0	758.4	909.5	1,148.6	1,236.2	1,799.2	2,828.3
MILWAUKEE	43,065.0	64,665.4	88,664.6	102,635.7	132,818.9	162,402.8	191,767.2	201,916.8	240,034.3	265,546.6
MONROE	949.2	1,457.7	1,692.0	1,832.3	1,880.1	2,045.5	2,517.3	3,221.2	4,141.8	4,780.6
OCONTO	758.3	1,127.4	1,219.7	1,245.1	1,289.7	1,454.4	1,675.6	1,877.4	2,246.6	2,819.4
ONEIDA	962.9	1,413.2	1,609.5	1,703.7	1,870.2	2,122.5	2,228.8	2,686.4	3,598.2	4,408.7
OUTAGAMIE	1,398.8	2,356.8	2,943.0	3,317.1	3,941.0	5,077.9	6,237.4	7,034.3	9,235.4	11,369.0
OZAUKEE	487.2	721.2	942.8	1,167.1	1,340.5	1,483.4	1,732.1	2,179.4	2,831.1	3,325.1
PEPIN	432.9	552.4	614.8	615.1	643.8	637.7	673.8	692.9	857.1	1,007.1
PIERCE	776.8	1,214.1	1,353.8	1,358.5	1,420.8	1,703.0	1,831.7	2,185.1	2,541.4	2,972.9
POLK	1,153.5	1,638.4	1,878.5	2,034.3	2,256.4	2,498.5	2,740.2	2,990.7	3,686.3	4,632.1
PORTAGE	891.8	1,468.2	1,651.0	1,917.5	2,011.3	2,175.1	2,521.0	3,151.2	3,791.1	4,850.5
PRICE	589.4	858.1	932.0	1,015.0	1,048.3	1,151.3	1,273.8	1,380.8	1,702.4	2,111.1
RACINE	3,734.8	5,716.7	7,228.9	8,599.8	11,729.0	15,550.7	18,657.8	20,880.9	30,791.7	35,142.4
RICHLAND	726.4	872.4	965.6	1,028.9	1,147.2	1,321.8	1,367.8	1,489.1	1,739.4	2,242.0
ROCK	2,623.8	4,200.7	5,076.8	6,107.8	8,275.0	10,883.3	12,264.2	14,694.5	25,991.5	34,399.3
RUSK	790.4	1,093.0	1,242.2	1,283.7	1,492.4	1,711.6	1,877.9	1,987.1	2,149.5	2,501.2
ST. CROIX	694.9	1,039.9	1,212.3	1,351.5	1,504.4	1,794.3	2,078.7	2,556.2	4,313.9	5,152.4
SAUK	1,136.8	1,544.7	1,735.6	1,865.3	2,202.6	2,644.6	3,272.9	4,227.6	5,283.5	6,723.4
SAWYER	758.3	1,015.2	1,112.6	1,127.8	1,238.4	1,510.2	1,582.6	1,583.8	2,100.5	2,554.5
SHAWANO	953.7	1,355.4	1,543.0	1,614.5	1,655.9	1,827.7	2,072.7	2,310.0	3,585.6	4,342.6
SHEBOYGAN	1,811.3	2,657.5	2,979.0	3,351.7	3,877.8	4,486.7	5,041.0	5,975.5	8,121.5	9,861.2
TAYLOR	680.9	938.7	993.6	1,125.8	1,119.2	1,150.8	1,258.8	1,458.2	1,582.6	1,709.6
TREMPEALEAU	1,093.4	1,577.8	1,778.4	1,890.2	2,128.8	2,232.6	2,406.8	2,655.1	3,704.0	4,337.0
VERNON	1,228.4	1,472.6	1,697.1	1,726.2	1,766.2	1,859.7	1,892.7	1,937.7	2,719.8	3,390.1
VILAS	385.0	609.4	679.6	779.0	813.1	805.8	879.1	1,010.0	1,535.5	1,955.4
WALWORTH	1,500.5	2,062.1	2,448.7	2,400.8	2,737.6	3,265.5	4,184.5	4,475.5	6,115.7	6,655.0
WASHBURN	664.8	935.0	1,020.2	1,028.4	1,166.4	1,286.4	1,393.4	1,361.3	1,657.9	1,843.2
WASHINGTON	809.5	1,379.6	1,763.5	2,040.3	2,560.6	3,169.9	3,740.3	4,625.5	5,493.9	6,830.5
WAUKESHA	2,711.0	4,650.5	5,637.0	6,606.1	8,097.1	10,315.5	11,638.7	12,859.8	16,496.0	19,370.2
WAUPACA	1,157.4	1,808.5	2,186.3	2,363.6	2,391.1	2,595.3	3,062.0	3,414.8	4,807.5	6,313.1
WAUSHARA	568.7	781.8	864.4	872.5	959.8	1,074.8	1,289.9	1,492.6	1,808.9	2,275.4
WINNEBAGO	2,401.9	3,952.8	4,950.5	5,405.0	6,627.3	7,854.3	9,138.8	10,764.4	14,437.3	16,307.8
WOOD	1,768.1	2,850.6	2,938.4	3,607.6	3,948.8	4,579.2	5,299.5	6,376.1	7,617.9	9,235.9
MISCELLANEOUS	148.0	1,565.3	1,658.2	2,009.7	2,183.1	4,333.9	5,486.3	15,962.2	4,458.7	9,779.8
MISCELLANEOUS	NO-DATA	NO-DATA	NO-DATA	NO-DATA	NO-DATA	NO-DATA	NO-DATA	NO-DATA	19,727.0	19,864.8
STATE TOTAL	128,114.6	195,229.9	239,399.3	267,047.9	323,157.2	389,679.7	456,399.0	514,594.5	667,433.0	774,772.4

SOURCE: STATE WELFARE AIDS AND COUNTY SHARE OF WELFARE EXPENDITURES,
WISCONSIN DEPARTMENT OF HEALTH AND SOCIAL SERVICES, ECONOMIC ASSISTANCE DIVISION

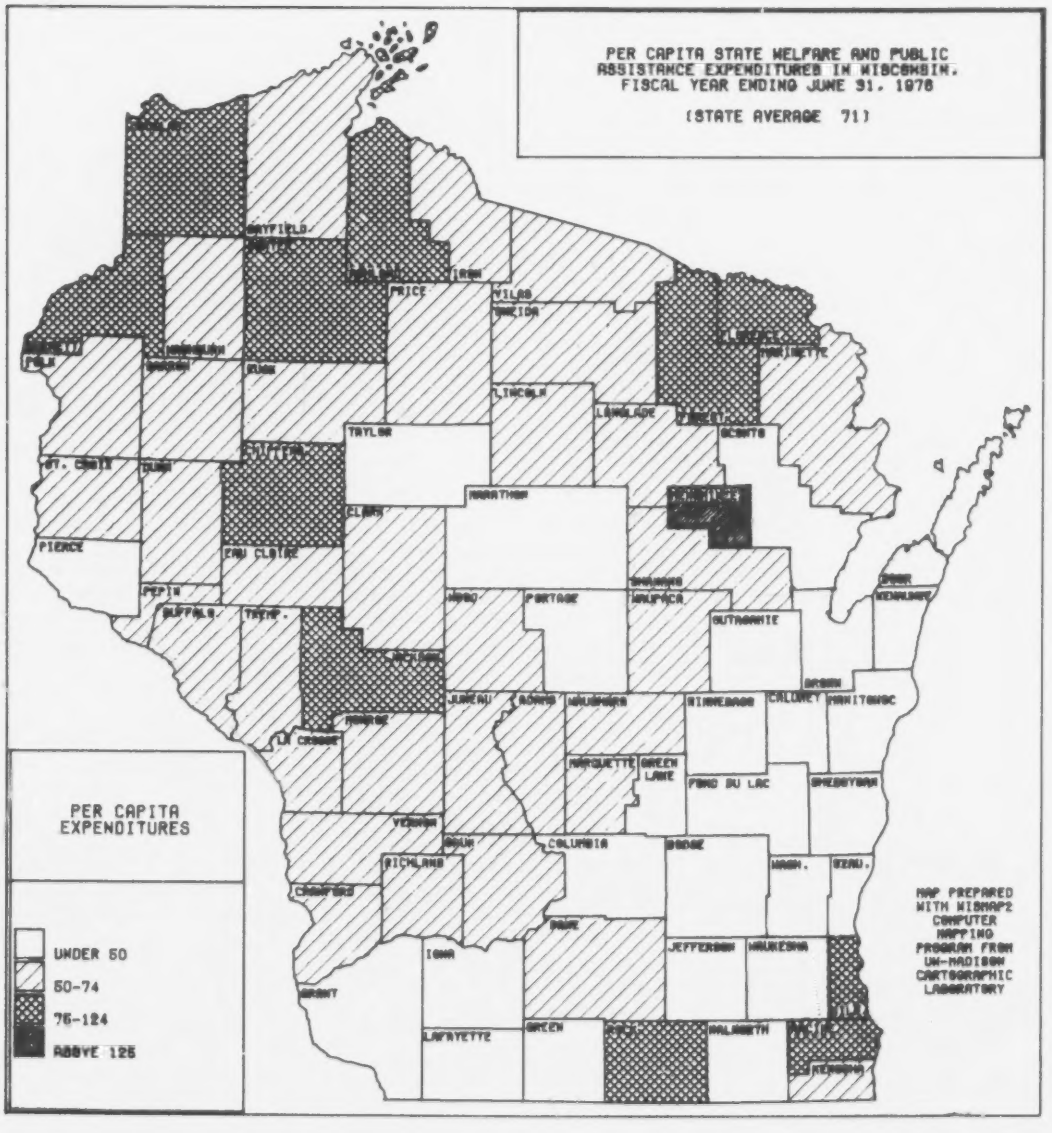
PER CAPITA STATE WELFARE AND PUBLIC ASSISTANCE EXPENDITURES IN WISCONSIN, FISCAL YEAR ENDING JUNE 31, 1978
(STATE AVERAGE 71)
PER CAPITA EXPENDITURES
UNDER 50
50-74
75-124
ABOVE 125
MAP PREPARED WITH WISMAP2 COMPUTER MAPPING PROGRAM FROM UW-MADISON CARTOGRAPHIC LABORATORY

FIGURE F-5

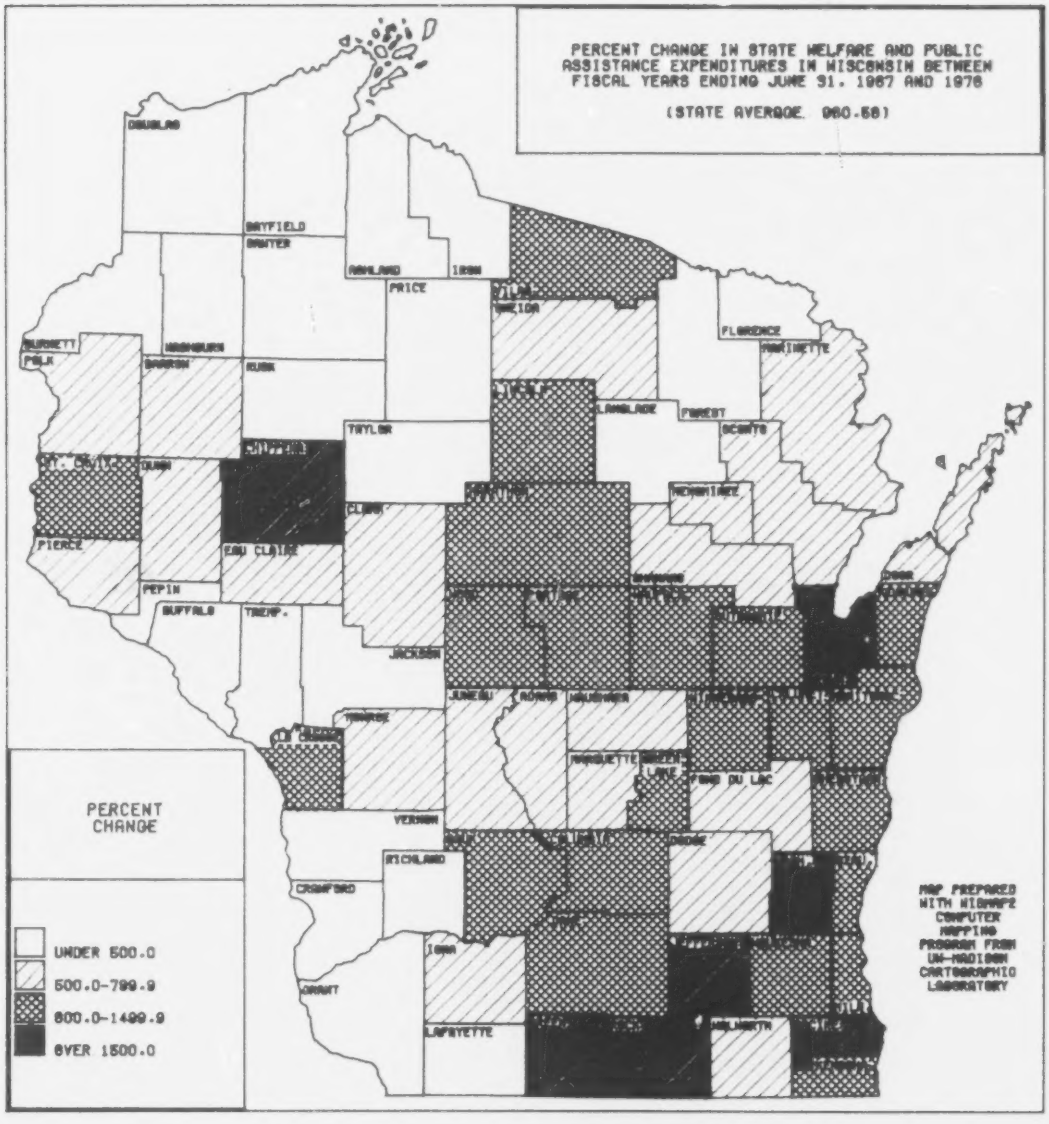
PERCENT CHANGE IN STATE WELFARE AND PUBLIC ASSISTANCE EXPENDITURES IN WISCONSIN BETWEEN FISCAL YEARS ENDING JUNE 31, 1967 AND 1976
(STATE AVERAGE 960.58)
PERCENT CHANGE
UNDER 500.0
500.0-799.9
800.0-1499.9
OVER 1500.0
MAP PREPARED WITH WISMAP2 COMPUTER MAPPING PROGRAM FROM UW-MADISON CARTOGRAPHIC LABORATORY

FIGURE F-6

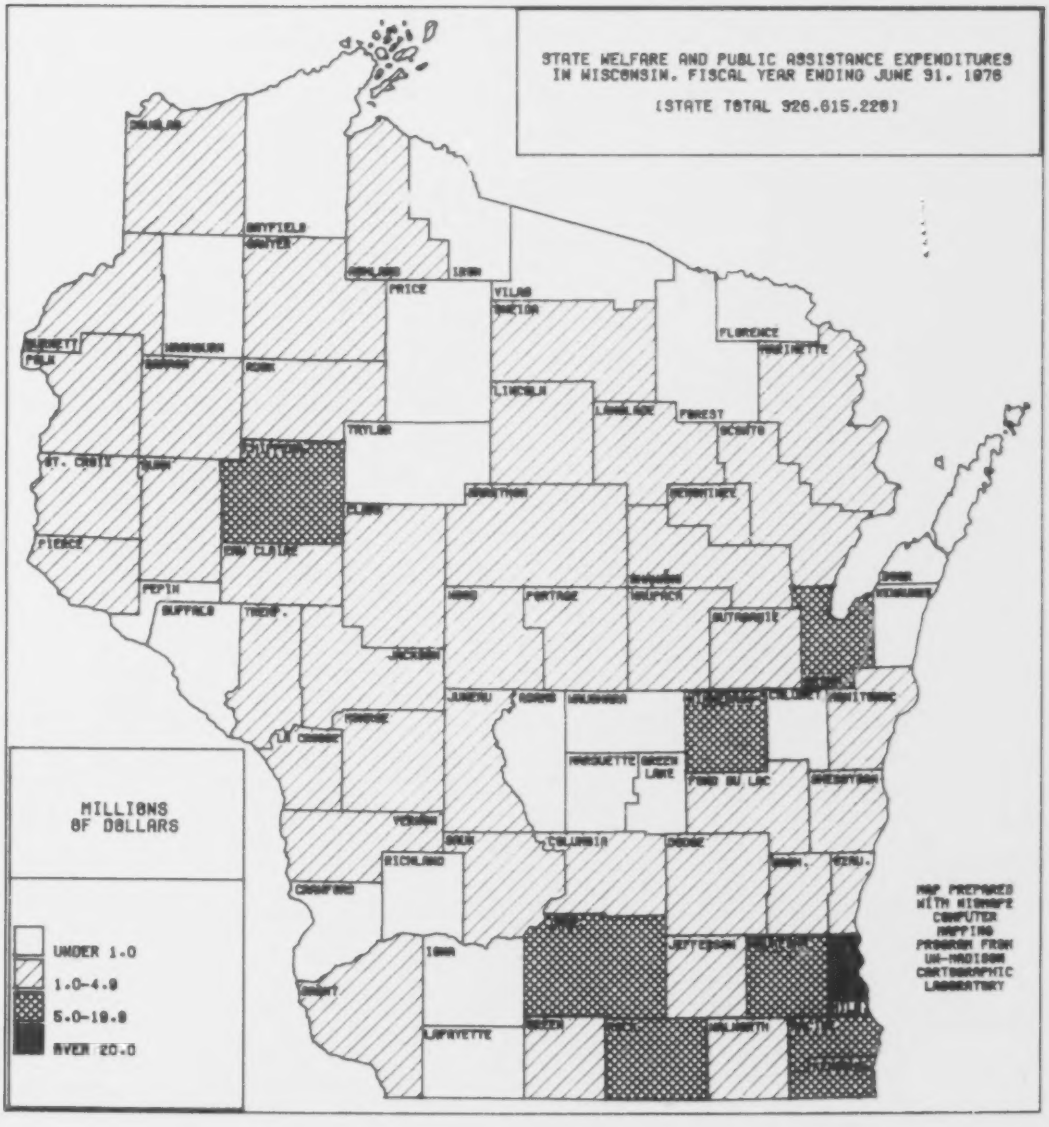
STATE WELFARE AND PUBLIC ASSISTANCE EXPENDITURES
IN WISCONSIN, FISCAL YEAR ENDING JUNE 31, 1976
(STATE TOTAL 926,615,228)
MILLIONS
OF DOLLARS
UNDER 1.0
1.0-4.9
5.0-19.9
OVER 20.0
MAP PREPARED
WITH NIMAPS
COMPUTER
MAPPING
PROGRAM FROM
UW-MADISON
CARTOGRAPHIC
LABORATORY
DOUGLAS
BAYFIELD
SAWYER
ASHLAND
IRON
PRICE
VILAS
ONEIDA
FLORENCE
MARINETTE
BURNETT
POLK
WASHBURN
BARRON
RUSK
LINCOLN
LANGLADE
FOREST
OCONTO
TAYLOR
ST. CROIX
DUNN
CHIPPEWA
MENOMINEE
CLARK
PIERCE
EAU CLAIRE
PEPIN
BUFFALO
TREMP.
WOOD
PORTAGE
WAUPACA
OUTAGAMIE
DOOR
KEWAUNEE
JACKSON
JUNEAU
ADAMS
WAUSHARA
WINNEBAGO
CALUMET
MANITOWOC
MONROE
LA CROSSE
MARQUETTE
GREEN LAKE
FOND DU LAC
SHEBOYGAN
VERNON
SAUK
COLUMBIA
DODGE
RICHLAND
CRAWFORD
IOWA
JEFFERSON
GRANT
LAFAYETTE
GREEN
ROCK
WALWORTH

TABLE F-6

STATE WELFARE AND PUBLIC ASSISTANCE EXPENDITURES IN WISCONSIN,
FISCAL YEARS 1966/1967 THRU 1975/1976

(THOUSANDS OF DOLLARS)

COUNTY	1966/67	1967/68	1968/69	1969/70	1970/71	1971/72	1972/73	1973/74	1974/75	1975/76
ADAMS	88.0	119.7	144.0	193.4	348.3	204.0	217.3	310.0	578.1	731.4
ASHLAND	256.5	430.5	437.5	473.3	316.3	511.5	585.5	772.0	1,045.3	1,286.4
BARRON	376.0	563.6	572.7	609.0	676.2	739.1	757.8	1,054.2	1,767.8	2,327.3
BAYFIELD	223.8	297.7	295.3	325.5	336.0	338.0	329.8	409.2	627.6	842.5
BROWN	478.0	984.5	1,034.5	1,204.7	1,401.9	1,636.2	1,933.1	2,995.4	5,761.2	7,751.7
BUFFALO	185.2	264.4	269.2	285.3	274.7	278.9	297.7	362.4	590.4	718.0
BURNETT	172.7	238.4	240.2	228.2	255.8	260.8	264.3	347.7	648.6	959.8
CALUMET	69.1	143.8	133.3	154.4	198.0	197.6	223.7	352.8	606.3	862.2
CHIPPEWA	279.8	515.3	509.9	587.4	648.6	767.6	935.9	1,559.2	4,226.6	5,275.0
CLARK	266.5	400.1	447.4	473.9	555.9	587.3	670.4	840.5	1,753.2	2,191.8
COLUMBIA	194.2	318.5	322.5	328.7	377.8	397.4	427.7	743.2	1,591.6	2,064.7
CRAWFORD	213.3	295.4	292.9	314.4	315.9	334.2	337.8	488.9	700.8	901.6
DANE	1,745.1	3,009.0	3,199.9	3,355.5	3,897.4	4,284.4	5,161.4	7,036.2	15,185.7	19,142.9
DODGE	361.1	593.6	563.5	598.0	660.6	725.7	782.1	1,477.0	2,615.1	3,090.3
DOOR	72.5	133.9	125.1	143.6	146.0	155.4	187.3	320.8	475.3	642.6
DOUGLAS	771.1	1,247.5	1,381.2	1,480.5	1,702.7	1,763.7	1,822.8	2,016.8	3,046.8	3,870.7
DUNN	239.4	375.6	422.9	469.1	482.2	537.7	571.2	978.9	1,524.4	2,031.4
EAU CLAIRE	553.3	844.1	874.0	888.3	1,040.0	1,150.6	1,382.6	1,991.7	3,601.2	4,808.6
FLORENCE	84.7	109.5	115.0	127.4	178.2	237.8	198.9	231.3	379.2	428.6
FOND DU LAC	473.9	816.1	871.3	949.2	959.1	1,022.8	1,068.0	1,701.5	2,905.3	4,011.7
FOREST	255.4	400.5	494.7	485.4	500.9	561.0	654.2	578.6	728.1	933.7
GRANT	372.2	583.0	608.8	635.4	620.1	653.5	713.7	988.5	1,682.8	2,224.6
GREEN	72.0	152.8	148.9	155.1	152.2	191.9	289.8	532.4	973.9	1,320.5
GREEN LAKE	60.5	93.6	101.0	124.2	148.9	151.9	176.4	301.3	470.0	655.1
IOWA	114.0	198.9	220.5	228.0	270.2	276.9	308.9	458.1	713.0	842.1
IRON	110.2	167.6	162.1	184.8	171.4	158.0	156.1	177.2	244.9	331.1
JACKSON	394.9	554.4	663.7	664.7	736.8	819.1	869.7	986.9	1,324.7	1,662.7
JEFFERSON	150.4	388.9	414.9	443.2	524.6	581.4	694.0	1,054.7	2,018.2	3,149.3
JUNEAU	167.3	263.7	308.6	322.1	335.0	351.2	331.4	492.8	762.8	1,068.9
KENOSHA	695.0	1,281.4	1,500.0	1,621.5	1,883.8	2,123.0	2,529.9	3,361.6	5,628.6	7,028.4
KEWAUKEE	41.4	88.9	94.8	109.0	127.1	135.1	152.2	221.8	320.1	522.7
LA CROSSE	522.7	882.3	913.6	941.8	1,003.5	1,168.7	1,350.3	2,216.9	3,692.2	4,773.0
LAFAYETTE	84.4	140.4	150.3	156.3	169.0	171.9	201.7	301.6	408.7	472.3
LANGLADE	224.8	341.9	354.1	387.4	448.9	469.3	485.1	594.0	982.1	1,196.3
LINCOLN	154.6	283.0	300.6	341.9	369.2	381.6	409.9	626.4	1,199.6	1,577.0
MANITOWOC	370.0	664.5	783.1	807.0	949.1	994.9	1,023.1	1,409.3	2,503.4	3,432.6
MARATHON	383.6	755.5	855.7	1,051.8	1,214.3	1,303.5	1,429.0	2,245.5	3,318.0	4,708.6
MARINETTE	356.0	598.1	643.9	624.8	623.2	663.5	730.0	976.0	1,632.1	2,149.9
MARQUETTE	83.8	156.5	165.7	151.9	164.6	177.3	193.6	246.6	344.4	512.5
MENOMINEE	209.5	303.8	324.8	274.5	277.5	301.8	368.0	395.6	930.9	1,697.6
MILWAUKEE	10,071.4	17,029.1	22,377.2	25,243.0	33,681.6	39,572.3	47,651.7	57,850.1	85,852.3	106,467.3
MONROE	236.1	416.5	465.0	497.0	493.8	509.0	589.7	978.5	1,584.4	2,025.3
OCONTO	176.2	286.8	284.3	301.2	310.5	332.7	360.1	524.2	824.3	1,123.3
ONEIDA	208.0	343.9	370.6	399.2	437.3	462.2	437.9	702.3	1,288.1	1,762.3
OUTAGAMIE	308.6	574.1	654.5	746.6	851.5	1,021.4	1,232.6	1,786.5	3,219.7	4,570.3
OZAUKEE	100.8	162.2	199.4	252.3	286.2	296.8	332.9	653.8	1,029.7	1,393.2
PEPIN	147.7	202.9	217.1	216.7	209.7	185.4	180.0	202.1	314.0	422.6
PIERCE	165.6	312.4	340.0	338.8	343.1	394.9	412.9	619.4	930.2	1,218.5
POLK	317.8	476.2	506.3	541.7	589.9	618.5	633.1	823.0	1,362.7	1,909.3
PORTAGE	195.9	366.0	373.7	426.9	449.5	467.7	496.6	831.1	1,356.5	1,969.4
PRICE	147.8	246.7	262.3	271.6	276.5	294.1	302.8	405.3	639.3	853.2
RACINE	853.8	1,449.5	1,735.8	2,048.2	2,740.2	3,361.1	3,896.4	5,173.7	10,906.1	14,110.2
RICHLAND	190.7	254.8	256.4	288.9	298.3	313.1	306.6	406.9	638.5	926.5
ROCK	516.2	948.4	1,077.8	1,291.7	1,760.7	2,283.7	2,505.6	3,883.1	9,565.2	14,059.2
RUSK	262.1	390.8	446.6	473.8	550.1	584.1	584.2	616.3	803.0	1,030.2
ST. CROIX	154.3	258.9	281.1	308.1	345.1	391.9	426.9	775.3	1,670.5	2,128.9
SAUK	236.9	370.3	398.4	437.3	510.6	589.0	715.1	1,235.8	1,992.4	2,784.5
SAWYER	271.2	389.7	377.2	436.2	414.8	450.6	430.4	464.6	859.6	1,203.6
SHAWANO	224.5	351.9	367.2	388.1	393.9	413.6	460.4	656.1	1,342.1	1,759.3
SHEBOYGAN	376.7	615.7	636.1	720.4	795.6	868.0	937.8	1,630.5	2,974.3	4,092.7
TAYLOR	188.9	284.7	288.4	330.3	320.0	306.3	319.3	445.8	602.2	698.2
TREMPEALEAU	357.2	560.1	590.1	656.5	665.6	638.3	657.1	809.1	1,404.9	1,764.9
VERNON	409.6	517.4	534.0	623.5	562.7	529.4	484.6	565.6	1,028.0	1,383.1
VILAS	87.6	151.7	167.6	183.6	197.2	186.8	208.1	293.5	583.0	884.9
WALWORTH	303.3	466.0	504.4	504.0	556.7	637.4	829.0	1,173.1	2,213.1	2,729.0
WASHBURN	214.6	323.2	354.7	361.7	388.5	384.1	371.3	401.0	605.1	731.5
WASHINGTON	174.2	332.8	382.3	435.0	508.5	590.7	689.7	1,199.3	1,917.9	2,814.0
WAUKESHA	611.4	1,140.6	1,189.4	1,412.8	1,726.2	1,965.3	2,174.5	3,066.6	5,605.4	7,882.9
WAUPACA	273.5	452.3	531.0	613.2	589.5	580.8	663.2	933.6	1,788.8	2,533.9
WAUSHARA	144.9	208.6	198.8	198.5	230.7	238.8	260.1	371.1	626.3	910.5
WINNEBAGO	495.4	906.0	1,044.6	1,145.4	1,360.2	1,526.7	1,743.0	2,634.9	5,042.8	6,510.3
WOOD	383.6	735.4	684.2	819.9	876.3	1,008.5	1,124.4	1,800.0	2,809.2	3,858.2
MISCELLANEOUS	62.8	678.5	718.4	900.7	978.9	1,780.2	2,226.1	12,458.7	2,078.6	4,040.9
MISCELLANEOUS	NO-DATA	NO-DATA	NO-DATA	NO-DATA	NO-DATA	NO-DATA	NO-DATA	NO-DATA	19,727.0	19,864.8
STATE TOTAL	30,796.2	52,205.0	60,277.0	66,716.4	80,161.8	91,549.6	105,846.4	150,526.4	254,694.2	326,615.0

SOURCE: STATE WELFARE AIDS AND COUNTY SHARE OF WELFARE EXPENDITURES
WISCONSIN DEPARTMENT OF HEALTH AND SOCIAL SERVICES, ECONOMIC ASSISTANCE DIVISION

FEDERAL WELFARE AND PUBLIC ASSISTANCE EXPENDITURES IN WISCONSIN,
FISCAL YEARS 1966/1967 THRU 1975/1976

(THOUSANDS OF DOLLARS)

COUNTY	1966/67	1967/68	1968/69	1969/70	1970/71	1971/72	1972/73	1973/74	1974/75	1975/76
ADAMS	219.1	280.7	349.4	421.2	640.2	514.8	569.8	683.7	926.4	1,066.2
ASHLAND	430.9	655.5	697.9	716.9	535.0	881.5	1,097.2	1,394.3	1,603.6	1,757.5
BARRON	788.4	1,063.1	1,179.2	1,191.0	1,339.0	1,692.2	1,892.3	2,281.4	2,838.5	3,358.0
BAYFIELD	405.0	515.0	550.5	583.2	603.4	674.5	724.6	819.7	966.6	1,164.4
BROWN	1,241.2	2,057.7	2,548.6	2,900.8	3,523.7	4,494.1	5,493.6	6,929.9	9,560.1	10,887.2
BUFFALO	367.8	469.5	514.6	533.6	531.6	607.1	731.1	808.0	965.9	1,044.3
BURNETT	285.5	367.7	419.2	410.9	473.4	536.6	632.7	772.9	1,003.9	1,284.9
CALUMET	162.3	299.8	335.0	370.5	449.7	525.0	634.0	803.9	1,028.8	1,255.0
CHIPPEWA	657.1	1,065.3	1,178.8	1,279.3	1,408.3	1,809.6	2,351.9	3,159.3	6,160.9	7,265.3
CLARK	609.7	816.2	967.7	999.8	1,153.1	1,348.7	1,633.1	1,778.6	2,790.7	3,168.7
COLUMBIA	488.5	698.1	803.7	781.3	893.7	1,062.1	1,184.9	1,578.8	2,500.2	2,964.7
CRAWFORD	422.7	532.9	546.3	580.3	583.7	681.8	770.7	983.2	1,146.1	1,329.4
DANE	3,806.7	5,881.5	7,223.6	7,576.7	9,582.1	12,464.5	15,843.1	17,544.6	25,678.1	27,790.0
DODGE	875.7	1,266.5	1,343.7	1,440.0	1,626.5	1,957.8	2,091.7	2,634.5	3,812.2	4,200.7
DOOR	212.4	311.9	319.0	347.3	360.6	438.7	560.3	729.6	819.5	936.8
DOUGLAS	1,312.8	1,882.6	2,117.1	2,130.2	2,399.0	2,817.9	3,292.7	3,831.2	4,840.3	5,721.7
DUNN	544.0	752.3	875.8	951.6	1,009.3	1,197.7	1,398.0	1,708.1	2,132.0	2,683.6
EAU CLAIRE	1,277.7	1,679.5	1,850.7	1,901.0	2,270.6	2,735.3	3,509.9	4,482.5	5,914.1	6,990.0
FLORENCE	117.1	158.9	195.4	196.8	282.4	420.6	379.7	434.7	600.2	615.1
FOND DU LAC	1,156.9	1,723.2	1,995.9	2,224.4	2,283.3	2,769.5	3,155.3	3,637.4	4,646.6	5,689.8
FOREST	343.0	474.1	528.2	548.7	534.8	602.6	752.8	880.8	1,039.7	1,286.7
GRANT	912.9	1,242.9	1,381.8	1,417.8	1,438.1	1,643.8	1,866.7	2,184.5	2,726.9	3,081.3
GREEN	232.8	392.2	405.7	386.9	365.3	489.8	779.2	1,058.5	1,512.4	1,864.2
GREEN LAKE	170.0	239.0	285.4	315.8	388.5	447.0	541.9	665.5	811.6	971.8
IOWA	304.4	452.0	529.7	506.9	592.0	684.2	851.2	982.7	1,168.6	1,218.4
IRON	208.9	278.9	268.4	290.0	282.9	309.2	352.0	367.6	395.6	477.1
JACKSON	616.5	798.7	937.5	947.4	1,013.1	1,183.9	1,335.1	1,528.7	1,771.5	1,915.8
JEFFERSON	404.5	936.6	1,115.9	1,149.0	1,352.0	1,617.7	1,999.2	2,281.0	3,240.4	4,631.7
JUNEAU	351.2	501.2	603.8	596.1	610.2	714.9	763.5	1,010.0	1,223.9	1,568.8
KENOSHA	1,583.8	2,605.6	3,435.0	3,635.1	4,104.1	5,203.1	6,550.4	7,659.5	9,297.2	10,182.3
KEWAUKEE	116.6	198.8	236.9	254.0	305.4	352.4	439.3	496.8	555.0	765.3
LA CROSSE	1,294.0	1,888.8	2,175.0	2,137.3	2,254.4	2,990.4	3,645.1	4,534.2	5,781.6	6,542.0
LAFAYETTE	233.5	341.2	389.3	370.6	395.3	440.1	555.6	676.9	669.7	696.4
LANGLADE	442.9	623.1	696.1	729.8	852.5	944.9	1,076.8	1,235.1	1,582.3	1,735.1
LINCOLN	390.1	630.3	672.1	726.1	822.1	919.1	1,028.4	1,325.7	1,889.2	2,281.6
MANITOWOC	942.7	1,411.1	1,815.5	1,822.7	2,258.7	2,590.6	2,900.8	3,289.3	4,225.7	5,020.4
MARATHON	1,026.0	1,731.0	2,067.1	2,347.2	2,749.0	3,231.4	3,818.8	4,388.2	5,145.8	6,413.7
MARINETTE	829.6	1,166.7	1,271.6	1,222.8	1,331.5	1,654.7	1,894.5	2,188.6	2,709.9	3,163.2
MARQUETTE	218.5	332.5	358.9	332.2	376.4	433.4	498.2	540.8	569.9	737.7
MENOMINEE	265.0	382.3	456.0	406.4	404.5	521.2	674.1	755.0	834.4	1,129.9
MILWAUKEE	20,506.2	30,917.8	43,321.5	49,852.2	62,917.0	85,230.0	105,769.7	117,453.0	139,969.6	150,934.3
MONROE	528.3	802.4	933.5	984.7	1,011.7	1,147.2	1,433.6	1,864.2	2,400.1	2,745.8
OCONTO	432.0	620.2	673.6	663.8	670.8	775.9	924.3	1,106.1	1,332.1	1,675.1
ONEIDA	523.6	752.9	858.6	883.6	949.3	1,114.7	1,245.6	1,579.3	2,147.0	2,607.5
OUTAGAMIE	713.2	1,192.2	1,597.5	1,774.0	2,095.7	2,843.9	3,574.0	4,194.8	5,448.1	6,637.0
OZAUKEE	252.1	378.0	507.0	618.8	691.9	797.6	1,004.4	1,230.4	1,646.3	1,896.3
PEPIN	244.2	302.3	346.2	336.5	356.1	366.4	392.4	422.1	511.9	583.6
PIERCE	450.5	680.4	759.4	739.2	771.3	954.0	1,042.3	1,317.2	1,521.0	1,752.3
POLK	635.7	882.2	1,013.9	1,068.4	1,172.6	1,340.4	1,523.3	1,764.3	2,158.9	2,682.8
PORTAGE	473.9	776.8	917.3	1,028.7	1,061.8	1,200.8	1,428.7	1,885.4	2,253.8	2,831.1
PRICE	346.9	490.2	527.1	555.7	563.7	632.0	719.5	832.8	1,020.9	1,255.6
RACINE	1,841.5	2,819.7	3,664.3	4,307.6	5,922.7	8,216.3	10,494.3	12,263.3	18,075.4	20,386.1
RICHLAND	425.9	495.0	545.7	557.2	616.5	736.3	770.1	898.1	1,032.7	1,313.0
ROCK	1,338.3	2,091.1	2,604.4	3,135.4	4,109.1	5,789.3	6,980.2	8,475.4	15,141.1	19,895.8
RUSK	455.1	605.7	686.3	688.4	786.8	982.9	1,077.5	1,205.2	1,301.6	1,466.4
ST. CROIX	390.9	573.1	676.2	733.7	813.1	1,002.2	1,176.9	1,468.8	2,512.3	3,001.2
SAUK	628.6	836.4	948.6	981.3	1,108.9	1,420.5	1,823.9	2,394.0	3,009.9	3,877.9
SAWYER	404.3	533.5	593.9	577.5	633.8	807.8	880.0	929.7	1,161.5	1,345.4
SHAWANO	538.1	741.2	853.2	863.0	881.6	1,022.0	1,186.1	1,350.4	2,151.2	2,576.4
SHEBOYGAN	976.3	1,403.3	1,632.6	1,816.9	2,150.2	2,599.4	2,991.4	3,463.4	4,788.6	5,714.0
TAYLOR	402.0	536.2	558.7	609.3	600.5	631.0	699.2	863.9	946.4	1,009.6
TREMPEALEAU	640.0	890.6	995.3	1,022.0	1,145.3	1,256.5	1,367.8	1,594.1	2,205.1	2,561.1
VERNON	705.4	828.0	952.0	923.1	931.4	1,011.1	1,055.7	1,153.8	1,612.2	2,001.3
VILAS	207.4	321.0	357.0	406.2	408.0	421.5	470.0	573.2	837.6	1,064.4
WALWORTH	776.5	1,057.0	1,322.8	1,276.1	1,404.5	1,758.2	2,354.2	2,607.0	3,605.5	3,863.5
WASHBURN	373.7	509.4	551.2	543.1	611.0	703.2	782.5	814.8	992.4	1,095.9
WASHINGTON	418.6	701.2	951.1	1,072.0	1,317.6	1,777.4	2,204.5	2,706.7	3,241.7	3,911.2
WAUKESHA	1,381.8	2,306.8	3,058.9	3,506.9	4,168.8	5,771.6	6,718.8	7,666.4	9,786.8	11,140.1
WAUPACA	675.4	1,007.3	1,216.2	1,275.1	1,297.9	1,462.7	1,756.1	2,058.7	2,889.6	3,759.8
WAUSHARA	311.7	413.1	471.0	454.1	485.5	574.4	716.4	893.2	1,071.1	1,325.8
WINNEBAGO	1,254.8	2,061.3	2,718.2	2,926.5	3,532.2	4,368.8	5,186.9	6,342.2	8,517.9	9,435.0
WOOD	914.9	1,508.9	1,591.1	1,916.6	2,074.3	2,548.9	3,020.7	3,722.7	4,376.0	5,243.7
MISCELLANEOUS	85.3	886.8	939.8	1,109.0	1,204.2	2,320.9	2,978.8	3,068.6	2,380.1	5,739.0
MISCELLANEOUS	NO-DATA	NO-DATA	NO-DATA	NO-DATA	NO-DATA	NO-DATA	NO-DATA	NO-DATA	NO-DATA	NO-DATA
STATE TOTAL	66,521.9	100,026.9	124,986.1	136,886.2	162,845.2	210,160.4	256,020.0	295,208.9	379,132.4	434,184.1

SOURCE: STATE WELFARE AIDS AND COUNTY SHARE OF WELFARE EXPENDITURES,
WISCONSIN DEPARTMENT OF HEALTH AND SOCIAL SERVICES, ECONOMIC ASSISTANCE DIVISION

TABLE F-8

COUNTY WELFARE AND PUBLIC ASSISTANCE EXPENDITURES IN WISCONSIN,
FISCAL YEARS 1966/1967 THRU 1975/1976

(THOUSANDS OF DOLLARS)

COUNTY	1966/67	1967/68	1968/69	1969/70	1970/71	1971/72	1972/73	1973/74	1974/75	1975/76
ADAMS	69.8	102.6	135.0	184.6	214.2	215.7	215.5	156.1	58.1	0.0
ASHLAND	81.1	101.2	111.2	144.3	177.1	242.9	266.6	188.6	94.0	14.4
BARRON	216.3	292.3	407.9	463.9	539.2	683.6	723.9	532.2	215.8	46.1
BAYFIELD	58.2	94.9	142.7	177.0	180.8	200.1	228.9	144.1	69.7	4.5
BROWN	610.2	899.5	1,107.1	1,319.3	1,601.5	1,860.7	2,210.8	1,858.5	821.2	158.7
BUFFALO	82.3	97.7	126.7	162.6	170.0	193.7	246.9	161.0	52.9	1.8
BURNETT	51.6	84.2	114.4	136.8	177.9	197.2	236.4	165.6	75.1	8.6
CALUMET	74.6	116.7	132.6	156.8	200.3	211.7	240.9	161.3	69.4	6.3
CHIPPEWA	239.4	361.1	443.7	517.4	588.3	707.9	867.1	652.7	261.1	72.2
CLARK	184.5	247.0	316.8	363.4	428.2	457.6	519.0	336.8	140.2	12.7
COLUMBIA	214.5	296.2	344.0	373.3	450.7	474.6	510.4	388.5	161.6	68.2
CRAWFORD	102.8	131.1	151.9	190.9	216.9	251.1	271.6	180.4	73.1	0.5
DANE	1,840.6	2,769.2	3,215.7	3,489.4	4,622.5	5,460.2	6,412.8	4,912.1	2,487.9	1,123.9
DODGE	375.5	498.9	525.9	640.9	773.8	866.9	893.4	576.8	196.7	45.8
DOOR	84.8	115.3	133.5	159.8	163.0	177.8	212.9	148.7	59.9	14.2
DOUGLAS	237.9	313.6	368.9	419.8	504.4	700.5	794.6	597.7	320.9	72.1
DUNN	166.9	222.4	282.2	344.6	391.7	445.7	496.9	375.2	144.9	27.3
EAU CLAIRE	528.7	632.0	711.0	854.0	1,052.8	1,209.1	1,427.2	1,122.0	647.4	340.3
FLORENCE	6.8	24.4	45.9	37.0	58.9	92.0	74.2	40.4	14.8	4.3
FOND DU LAC	498.6	706.0	851.4	930.7	957.7	1,114.3	1,251.8	822.1	295.8	27.7
FOREST	41.2	22.5	0.0	43.4	19.8	0.8	25.0	92.1	43.2	32.3
GRANT	309.1	413.9	462.8	538.4	568.1	601.2	662.4	405.0	135.8	11.2
GREEN	91.4	146.6	157.7	164.2	167.1	228.4	342.2	262.3	116.3	25.0
GREEN LAKE	66.9	101.7	121.3	139.1	174.2	171.1	208.0	137.4	54.9	5.0
IOWA	127.0	176.6	214.8	234.0	266.2	294.8	363.2	209.6	61.9	2.7
IRON	28.4	40.4	41.4	55.2	64.1	74.0	92.0	57.0	25.0	0.1
JACKSON	122.3	153.5	176.7	192.5	218.5	220.1	203.1	156.6	59.2	40.2
JEFFERSON	189.8	400.5	467.6	502.7	617.4	691.7	829.4	497.5	179.6	45.7
JUNEAU	117.3	167.8	213.6	242.5	266.2	288.4	305.5	219.8	117.5	44.5
KENOSHA	1,009.6	1,510.9	1,745.8	2,096.9	2,382.9	2,508.4	2,706.8	2,072.7	1,021.4	455.1
KEWAUKEE	45.9	74.8	93.5	109.1	140.9	154.3	166.7	109.1	34.7	3.4
LA CROSSE	538.1	777.3	876.5	903.7	944.8	1,097.0	1,265.5	999.2	456.5	61.2
LAFAYETTE	96.9	131.5	165.1	175.3	198.4	213.8	233.9	151.4	66.1	7.5
LANGLADE	107.6	160.3	209.7	257.2	298.5	311.7	356.1	251.7	103.3	17.6
LINCOLN	158.4	245.7	259.3	298.8	372.5	387.1	411.8	291.5	118.1	20.1
MANITOWOC	424.3	598.4	720.1	768.2	944.2	1,046.9	1,086.0	790.0	342.7	44.8
MARATHON	478.1	731.9	874.1	992.2	1,255.4	1,349.1	1,480.9	1,074.4	495.6	218.0
MARINETTE	330.6	432.7	427.6	467.5	579.0	658.1	721.5	497.0	167.6	23.7
MARQUETTE	70.8	97.5	112.7	121.6	145.7	157.1	173.3	98.2	37.9	1.5
MENOMINEE	26.9	80.5	85.6	71.0	76.4	86.6	106.5	85.6	33.9	0.8
MILWAUKEE	12,487.4	16,718.5	22,965.9	27,540.5	36,220.4	37,600.5	38,345.8	26,613.7	14,212.4	8,144.9
MONROE	184.8	238.9	293.6	350.6	374.7	389.2	493.9	378.5	157.3	9.5
OCONTO	150.2	220.4	261.9	280.1	308.3	345.8	391.2	247.1	90.2	21.0
ONEIDA	231.4	316.5	380.3	420.9	483.6	545.6	545.3	404.7	163.1	38.8
OUTAGAMIE	377.0	590.6	690.9	796.5	993.7	1,212.5	1,430.8	1,053.0	567.6	161.7
OZAUKEE	134.2	181.0	236.4	296.0	362.4	389.1	394.8	295.2	155.2	35.6
PEPIN	41.0	47.3	51.6	61.9	78.0	85.9	101.5	68.7	31.2	0.9
PIERCE	160.4	221.3	254.4	280.5	306.4	354.2	376.6	248.4	90.1	2.1
POLK	200.0	280.1	358.3	424.1	493.9	539.6	583.9	403.5	164.7	40.0
PORTAGE	222.0	325.5	360.0	461.9	503.0	506.6	595.7	434.7	180.8	50.1
PRICE	94.7	121.1	142.6	184.8	208.2	225.2	251.6	142.8	42.2	2.3
RACINE	1,039.5	1,447.5	1,828.8	2,243.9	3,066.1	3,973.3	4,267.2	3,444.0	1,810.2	646.1
RICHLAND	109.9	122.6	163.5	182.7	232.3	272.4	291.1	184.1	68.2	2.4
ROCK	769.4	1,161.1	1,394.6	1,680.7	2,405.3	2,810.3	2,778.4	2,336.0	1,285.2	444.3
RUSK	73.3	96.5	109.2	121.6	155.5	174.7	216.2	165.7	44.9	4.6
ST. CROIX	149.7	207.9	254.9	309.7	346.2	400.3	474.8	312.0	131.1	22.4
SAUK	271.3	338.0	388.6	446.8	583.1	635.1	733.8	597.8	281.2	61.0
SAWYER	82.8	92.0	141.6	114.0	189.8	251.8	272.2	189.4	79.3	5.4
SHAWANO	191.2	262.2	322.6	363.5	380.4	392.1	426.2	303.5	92.3	6.9
SHEBOYGAN	458.3	638.5	710.3	814.3	932.0	1,019.2	1,111.8	881.6	358.6	54.5
TAYLOR	90.0	117.8	146.4	186.2	198.6	213.5	240.2	148.5	34.0	2.4
TREMPEALEAU	96.1	127.0	193.0	211.7	318.0	337.6	382.0	251.9	94.0	11.0
VERNON	113.3	127.2	211.0	179.6	272.1	319.1	352.3	218.3	79.7	5.8
VILAS	89.9	136.6	155.1	189.1	207.9	197.5	201.0	143.2	114.8	6.1
WALWORTH	420.6	539.1	621.5	620.7	776.4	869.9	1,001.3	695.4	297.1	62.5
WASHBURN	76.5	102.4	114.4	123.6	166.9	199.1	239.5	145.6	60.4	15.8
WASHINGTON	216.8	345.6	430.1	533.2	734.5	801.7	846.0	719.5	334.3	105.3
WAUKESHA	717.9	1,203.1	1,388.7	1,686.4	2,202.0	2,578.6	2,745.5	2,126.9	1,103.9	347.2
WAUPACA	208.5	349.0	439.0	475.3	503.7	551.8	642.7	422.5	129.0	19.4
WAUSHARA	112.0	160.1	194.6	220.0	243.6	261.6	313.4	228.3	111.6	39.1
WINNEBAGO	651.7	985.5	1,187.8	1,333.1	1,734.9	1,958.8	2,209.0	1,787.4	876.7	362.5
WOOD	469.6	606.2	663.1	871.1	998.2	1,021.8	1,154.4	853.4	432.8	134.1
MISCELLANEOUS	NO-DATA	NO-DATA	NO-DATA	NO-DATA	NO-DATA	232.9	281.3	434.9	NO-DATA	NO-DATA
MISCELLANEOUS	NO-DATA	NO-DATA	NO-DATA	NO-DATA	NO-DATA	NO-DATA	NO-DATA	NO-DATA	NO-DATA	NO-DATA
STATE TOTAL	30,797.1	42,998.4	54,149.1	63,445.0	80,150.3	87,971.4	94,533.0	68,859.1	33,605.8	13,975.7

SOURCE STATE WELFARE AIDS AND COUNTY SHARE OF WELFARE EXPENDITURES.
WISCONSIN DEPARTMENT OF HEALTH AND SOCIAL SERVICES, ECONOMIC ASSISTANCE DIVISION

TABLE F-9

RATIO OF FEDERAL WELFARE AND PUBLIC ASSISTANCE EXPENDITURES IN WISCONSIN,
TO TOTAL WELFARE AND PUBLIC ASSISTANCE EXPENDITURES IN WISCONSIN,
FISCAL YEARS 1966/1967 THRU 1975/1976

COUNTY	1966/67	1967/68	1968/69	1969/70	1970/71	1971/72	1972/73	1973/74	1974/75	1975/76
ADAMS	58.13	55.79	55.60	52.70	53.23	55.09	56.83	59.46	59.29	59.35
ASHLAND	56.08	55.21	55.98	53.72	52.02	53.88	56.29	59.21	58.46	57.47
BARRON	57.10	55.40	54.60	52.61	52.42	54.32	56.08	58.98	58.86	58.59
BAYFIELD	58.95	56.74	55.69	53.72	53.86	55.62	56.47	59.70	58.09	57.89
BROWN	53.28	52.20	54.34	53.47	53.99	56.24	57.00	58.81	59.22	57.92
BUFFALO	57.89	56.45	56.52	54.37	54.46	56.23	57.31	60.69	60.02	59.20
BURNETT	55.99	53.27	54.17	52.96	52.19	53.95	55.82	60.10	58.11	57.02
CALUMET	53.04	53.51	55.75	54.36	53.03	56.19	57.71	60.99	60.36	59.10
CHIPPEWA	55.86	54.87	55.28	53.66	53.24	55.09	56.61	58.82	57.86	57.60
CLARK	57.48	55.78	55.88	54.42	53.95	56.35	57.86	60.17	59.58	58.97
COLUMBIA	54.45	53.18	54.67	52.67	51.89	54.91	55.81	58.25	58.78	58.16
CRAWFORD	57.22	55.55	55.12	53.45	52.28	53.81	55.84	59.50	59.69	59.57
DANE	51.49	50.44	52.96	52.54	52.93	56.12	57.79	59.49	59.23	57.83
DODGE	54.32	53.69	55.23	53.75	53.14	55.14	55.82	56.19	57.55	57.26
DOOR	57.47	55.58	55.23	53.38	53.85	56.83	58.33	60.85	60.49	58.79
DOUGLAS	56.54	54.67	54.75	52.85	52.08	53.35	55.71	59.44	58.97	59.20
DUNN	57.25	55.71	55.40	53.91	53.60	54.91	56.69	55.78	56.09	56.59
EAU CLAIRE	54.15	53.22	53.87	52.18	52.04	53.69	55.54	59.01	58.19	57.58
FLORENCE	56.14	54.25	54.84	54.49	54.37	56.05	58.16	61.54	60.37	58.69
FOND DU LAC	54.33	53.10	53.67	54.20	54.36	56.45	57.63	59.04	59.21	58.48
FOREST	53.63	52.35	52.29	50.92	50.67	51.83	52.57	56.77	57.41	57.12
GRANT	57.26	55.49	56.32	54.71	54.76	56.71	57.56	61.06	59.99	57.95
GREEN	58.74	56.71	56.95	54.78	53.37	53.82	55.22	57.12	58.11	58.08
GREEN LAKE	57.18	55.02	56.21	54.53	54.59	58.04	58.51	60.26	60.72	59.55
IOWA	55.81	54.62	54.89	52.32	52.46	54.48	55.88	59.54	60.13	59.05
IRON	60.12	57.28	56.86	54.72	54.57	57.13	58.66	61.08	59.44	59.04
JACKSON	54.38	53.01	52.73	52.50	51.47	53.25	55.45	57.21	56.14	52.94
JEFFERSON	54.32	54.26	55.84	54.85	54.21	55.96	56.75	59.50	59.59	59.18
JUNEAU	55.25	53.74	53.62	51.35	50.37	52.78	54.52	58.63	58.16	58.49
KENOSHA	48.16	48.27	51.42	49.43	49.03	52.91	55.57	58.50	58.30	57.64
KEWAUKEE	57.16	54.84	55.70	53.80	53.26	54.90	57.94	60.02	61.00	59.26
LA CROSSE	54.95	53.23	54.85	53.66	53.64	56.89	58.22	58.50	58.22	57.51
LAFAYETTE	56.29	55.64	55.24	52.78	51.83	53.29	56.05	59.91	58.51	59.21
LANGLADE	57.13	55.37	55.25	53.10	53.28	54.75	56.14	59.36	59.31	58.84
LINCOLN	55.48	54.39	54.55	53.12	52.57	54.46	55.59	59.09	58.91	58.83
MANITOWOC	54.27	52.77	54.71	53.64	54.40	55.92	57.90	59.93	59.75	59.08
MARATHON	54.35	53.78	54.44	53.45	52.68	54.92	56.75	56.93	57.43	56.56
MARINETTE	54.72	53.09	54.27	52.82	52.55	55.60	56.62	59.77	60.09	59.27
MARQUETTE	58.56	56.70	56.32	54.85	54.81	56.44	57.59	61.07	59.85	58.94
MENOMINEE	52.85	49.87	52.63	54.04	53.34	57.31	58.69	61.07	46.38	39.95
MILWAUKEE	47.62	47.81	48.86	48.57	47.37	52.48	55.16	58.17	58.31	56.84
MONROE	55.66	55.05	55.17	53.74	53.81	56.08	56.95	57.87	57.95	57.44
OCONTO	56.97	55.01	55.23	53.31	52.01	53.35	55.16	58.92	59.29	59.41
ONEIDA	54.38	53.28	53.35	51.86	50.76	52.52	55.89	58.79	59.67	59.14
OUTAGAMIE	50.99	50.59	54.28	53.48	53.18	56.01	57.30	59.63	58.99	58.38
OZAUKEE	51.74	52.41	53.78	53.02	51.62	53.77	57.99	56.46	58.15	57.03
PEPIN	56.41	54.72	56.31	54.71	55.31	57.46	58.24	60.32	59.72	57.95
PIERCE	58.05	56.04	56.09	54.41	54.29	56.02	56.90	60.28	59.85	58.94
POLK	55.11	53.85	53.97	52.52	51.97	53.65	55.59	58.99	58.57	57.92
PORTAGE	53.14	52.91	55.56	53.65	52.71	55.21	56.67	59.83	59.45	58.37
PRICE	58.86	57.13	56.56	54.75	53.77	54.89	56.48	60.31	59.97	59.48
RACINE	49.31	49.32	50.69	50.09	50.50	52.84	56.25	58.73	58.70	58.01
RICHLAND	58.63	56.74	56.51	54.15	53.74	55.70	56.30	60.31	59.37	58.56
ROCK	51.01	49.78	51.30	51.33	49.66	53.19	56.92	57.68	58.25	57.84
RUSK	57.58	55.42	55.25	53.63	52.72	55.67	57.38	60.65	60.55	58.63
ST. CROIX	56.25	55.11	55.78	54.29	54.05	55.85	56.62	57.46	58.24	58.25
SAUK	55.30	54.15	54.66	52.61	50.35	53.71	55.73	56.63	56.97	57.68
SAWYER	53.32	52.55	53.38	51.21	51.18	53.49	55.60	58.70	55.30	52.67
SHAWANO	56.42	54.68	55.29	53.45	53.24	55.92	57.22	58.46	60.00	59.33
SHEBOYGAN	53.90	52.81	54.80	54.21	55.45	57.94	59.34	57.96	58.96	57.94
TAYLOR	59.04	57.12	56.23	54.12	53.65	54.83	55.54	59.24	59.80	59.02
TREMPEALEAU	58.53	56.45	55.97	54.07	53.80	56.28	56.83	60.04	59.53	59.05
VERNON	57.42	56.23	56.10	53.48	52.73	54.37	55.78	59.54	59.28	59.03
VILAS	53.87	52.67	52.53	52.14	50.18	52.31	53.46	56.75	54.55	54.43
WALWORTH	51.75	51.26	54.02	53.15	51.30	53.84	56.26	58.25	58.95	58.05
WASHBURN	56.21	54.48	54.03	52.81	52.38	54.66	56.16	59.85	59.86	59.46
WASHINGTON	51.71	50.83	53.93	52.54	51.46	56.07	58.94	58.52	59.01	57.26
WAUKESHA	50.97	49.60	54.26	53.09	51.49	55.35	57.73	59.62	59.33	57.51
WAUPACA	58.35	55.70	55.63	53.95	54.28	56.36	57.35	60.29	60.11	59.56
WAUSHARA	54.81	52.84	54.49	52.05	50.58	53.44	55.54	59.84	59.21	58.27
WINNEBAGO	52.24	52.15	54.91	54.14	53.30	55.62	56.76	58.92	59.00	57.86
WOOD	51.74	52.93	54.15	53.13	52.53	55.66	57.00	58.39	57.44	56.78
MISCELLANEOUS	57.64	56.65	56.68	55.18	55.16	53.55	54.30	19.22	53.38	58.68
MISCELLANEOUS	NO-DATA	NO-DATA	NO-DATA	NO-DATA	NO-DATA	NO-DATA	NO-DATA	NO-DATA	NO-DATA	NO-DATA
STATE AVERAGE	51.92	51.24	52.21	51.26	50.39	53.93	56.10	57.37	56.80	56.04

SOURCE: STATE WELFARE AIDS AND COUNTY SHARE OF WELFARE EXPENDITURES.
WISCONSIN DEPARTMENT OF HEALTH AND SOCIAL SERVICES. ECONOMIC ASSISTANCE DIVISION

TABLE F-10

RATIO OF STATE WELFARE AND PUBLIC ASSISTANCE EXPENDITURES IN WISCONSIN,
TO TOTAL WELFARE AND PUBLIC ASSISTANCE EXPENDITURES IN WISCONSIN,
FISCAL YEARS 1966/1967 THRU 1975/1976

COUNTY	1966/67	1967/68	1968/69	1969/70	1970/71	1971/72	1972/73	1973/74	1974/75	1975/76
ADAMS	23.35	23.79	22.92	24.20	28.96	21.83	21.67	26.96	37.00	40.71
ASHLAND	33.38	36.26	35.10	35.47	30.76	31.27	30.04	32.78	38.11	42.06
BARRON	27.23	29.37	26.52	26.90	26.47	23.73	22.46	27.26	36.66	40.61
BAYFIELD	32.58	32.80	29.87	29.98	29.99	27.87	25.70	29.80	37.72	41.89
BROWN	20.52	24.98	22.06	22.21	21.48	20.48	20.06	25.42	35.69	41.24
BUFFALO	29.15	31.79	29.57	29.07	28.14	25.83	23.34	27.22	36.69	40.70
BURNETT	33.87	34.54	31.04	29.41	28.20	26.22	23.32	27.04	37.55	42.60
CALUMET	22.58	25.66	22.18	22.65	23.35	21.15	20.36	26.77	35.57	40.60
CHIPPEWA	23.79	26.54	23.91	24.64	24.52	23.37	22.53	29.03	39.69	41.82
CLARK	25.12	27.34	25.83	25.80	26.01	24.54	23.75	28.43	37.43	40.79
COLUMBIA	21.65	24.26	21.94	22.16	21.94	20.55	20.15	27.42	37.42	40.50
CRAWFORD	28.88	30.79	29.55	28.96	28.29	26.38	24.48	29.59	36.50	40.40
DANE	23.61	25.81	23.46	23.27	21.53	19.29	18.83	23.86	35.03	39.83
DODGE	22.40	25.16	23.16	22.32	21.58	20.44	20.34	31.50	39.48	42.12
DOOR	19.62	23.86	21.66	22.07	21.80	20.13	19.50	26.75	35.09	40.33
DOUGLAS	33.21	36.23	35.72	36.73	36.97	33.39	30.84	31.29	37.12	40.05
DUNN	25.19	27.82	26.75	26.57	25.61	24.65	23.16	31.97	40.10	42.84
EAU CLAIRE	23.45	26.75	25.44	24.38	23.83	22.58	21.88	26.22	35.44	39.61
FLORENCE	40.60	37.38	32.28	35.27	34.31	31.69	30.46	32.74	38.14	40.90
FOND DU LAC	22.26	25.15	23.43	23.13	22.84	20.85	19.51	27.62	37.02	41.23
FOREST	39.93	44.64	48.97	45.05	47.46	48.25	45.68	37.29	40.20	41.45
GRANT	23.35	26.03	24.81	24.52	23.61	22.55	22.01	27.63	37.02	41.84
GREEN	18.17	22.09	20.90	21.96	22.24	21.09	20.54	28.73	37.42	41.14
GREEN LAKE	20.35	21.55	19.89	21.45	20.92	19.72	19.05	27.28	35.16	40.14
IOWA	20.90	24.03	22.85	23.53	23.94	22.05	20.28	27.76	36.69	40.82
IRON	31.71	34.42	34.34	34.87	33.06	29.19	26.01	29.44	36.80	40.97
JACKSON	34.83	36.80	37.33	36.83	37.43	36.84	36.12	36.93	41.98	45.95
JEFFERSON	20.20	22.53	20.76	21.16	21.03	20.11	19.70	27.51	37.11	40.24
JUNEAU	26.32	28.27	27.41	27.75	27.65	25.93	23.67	28.61	36.25	39.85
KENOSHA	21.13	23.74	22.45	22.05	22.50	21.59	21.46	25.67	35.30	39.79
KEWAUKEE	20.29	24.52	22.29	23.09	22.17	21.05	20.07	26.80	35.18	40.48
LA CROSSE	22.20	24.87	23.04	23.65	23.88	22.24	21.57	28.60	37.18	41.96
LAFAYETTE	20.35	22.90	21.33	22.26	22.16	20.82	20.35	26.69	35.71	40.15
LANGLADE	29.00	30.38	28.11	28.18	28.06	27.19	25.29	28.55	36.81	40.57
LINCOLN	21.99	24.42	24.40	25.01	23.61	22.61	22.16	27.92	37.41	40.66
MANITOWOC	21.30	24.85	23.60	23.75	22.86	21.48	20.42	25.68	35.40	40.39
MARATHON	20.32	23.47	22.54	23.95	23.27	22.15	21.24	29.13	37.03	41.52
MARINETTE	23.48	27.22	27.48	26.99	24.60	22.29	21.82	26.65	36.19	40.28
MARQUETTE	22.46	26.69	26.00	25.08	23.97	23.09	22.38	27.85	36.17	40.95
MENOMINEE	41.78	39.63	37.49	36.50	36.59	33.18	32.04	32.00	51.74	60.02
MILWAUKEE	23.39	26.33	25.24	24.59	25.36	24.37	24.85	28.65	35.77	40.09
MONROE	24.87	28.57	27.48	27.12	26.26	24.88	23.43	30.38	38.25	42.36
OCONTO	23.24	25.44	23.31	24.19	24.08	22.88	21.49	27.92	36.69	39.84
ONEIDA	21.60	24.33	23.03	23.43	23.38	21.78	19.65	26.14	35.80	39.97
OUTAGAMIE	22.06	24.36	22.24	22.51	21.61	20.11	19.76	25.40	34.86	40.20
OZAUKEE	20.69	22.49	21.15	21.62	21.35	20.01	19.22	30.00	36.37	41.90
PEPIN	34.12	36.73	35.31	35.23	32.57	29.07	26.71	29.17	36.64	41.96
PIERCE	21.32	25.73	25.11	24.94	24.15	23.19	22.54	28.35	36.60	40.99
POLK	27.55	29.06	26.95	26.63	26.14	24.75	23.10	27.52	36.97	41.22
PORTAGE	21.97	24.93	22.63	22.26	22.32	21.50	19.70	26.37	35.78	40.60
PRICE	25.08	28.75	28.14	27.05	26.38	25.55	23.77	29.35	37.55	40.41
RACINE	22.86	25.36	24.01	23.82	23.36	21.61	20.88	24.78	35.42	40.15
RICHLAND	26.25	29.21	26.55	28.08	26.00	23.69	22.42	27.33	36.71	41.32
ROCK	19.67	22.58	21.23	21.15	21.28	20.98	20.43	26.43	36.80	40.87
RUSK	33.16	35.75	35.95	36.91	36.86	34.13	31.11	31.02	37.36	41.19
ST. CROIX	22.20	24.90	23.19	22.80	22.94	21.84	20.54	30.33	38.72	41.32
SAUK	20.84	23.97	22.95	23.44	23.18	22.27	21.85	29.23	37.71	41.42
SAWYER	35.76	38.39	33.90	38.68	33.49	29.84	27.20	29.33	40.92	47.12
SHAWANO	23.54	25.96	23.80	24.04	23.79	22.63	22.21	28.40	37.43	40.51
SHEBOYGAN	20.80	23.17	21.35	21.49	20.52	19.35	18.60	27.29	36.62	41.50
TAYLOR	27.74	30.33	29.03	29.34	28.59	26.62	25.37	30.57	38.05	40.84
TREMPEALEAU	32.67	35.50	33.18	34.73	31.27	28.59	27.30	30.47	37.93	40.69
VERNON	33.34	35.14	31.47	36.12	31.86	28.47	25.60	29.19	37.80	40.80
VILAS	22.75	24.89	24.66	23.57	24.25	23.18	23.67	29.06	37.97	45.25
WALWORTH	20.21	22.60	20.60	20.99	20.34	19.52	19.81	26.21	36.19	41.01
WASHBURN	32.28	34.57	34.77	35.17	33.31	29.86	26.65	29.46	36.50	39.69
WASHINGTON	21.52	24.12	21.68	21.32	19.86	18.63	18.44	25.93	34.91	41.20
WAUKESHA	22.55	24.53	21.10	21.39	21.32	19.05	18.68	23.85	33.98	40.70
WAUPACA	23.63	25.01	24.29	25.94	24.65	22.38	21.66	27.34	37.21	40.14
WAUSHARA	25.48	26.68	23.00	22.75	24.04	22.22	20.16	24.86	34.62	40.01
WINNEBAGO	20.63	22.92	21.10	21.19	20.52	19.44	19.07	24.48	34.93	39.92
WOOD	21.70	25.80	23.28	22.73	22.19	22.02	21.22	28.23	36.88	41.77
MISCELLANEOUS	42.43	43.35	43.32	44.82	44.84	41.08	40.58	78.05	46.62	41.32
MISCELLANEOUS	NO-DATA	NO-DATA	NO-DATA	NO-DATA	NO-DATA	NO-DATA	NO-DATA	NO-DATA	100.00	100.00
STATE AVERAGE	24.04	26.74	25.18	24.98	24.81	23.49	23.19	29.25	38.16	42.16

SOURCE: STATE WELFARE AIDS AND COUNTY SHARE OF WELFARE EXPENDITURES,
WISCONSIN DEPARTMENT OF HEALTH AND SOCIAL SERVICES, ECONOMIC ASSISTANCE DIVISION

TABLE F-11

RATIO OF COUNTY WELFARE AND PUBLIC ASSISTANCE EXPENDITURES IN WISCONSIN,
TO TOTAL WELFARE AND PUBLIC ASSISTANCE EXPENDITURES IN WISCONSIN,
FISCAL YEARS 1966/1967 THRU 1975/1976

COUNTY	1966/67	1967/68	1968/69	1969/70	1970/71	1971/72	1972/73	1973/74	1974/75	1975/76
ADAMS	18.52	20.39	21.48	23.10	17.81	23.08	21.49	13.58	3.72	0.00
ASHLAND	10.55	8.52	8.92	10.81	17.22	14.85	13.68	8.01	3.43	0.47
BARRON	15.67	15.23	18.89	20.49	21.11	21.95	21.46	13.76	4.48	0.80
BAYFIELD	8.47	10.46	14.44	16.30	16.14	16.50	17.84	10.49	4.19	0.22
BROWN	26.20	22.82	23.60	24.32	24.54	23.28	22.94	15.77	5.09	0.84
BUFFALO	12.95	11.75	13.92	16.57	17.41	17.94	19.35	12.09	3.29	0.10
BURNETT	10.12	12.20	14.78	17.63	19.61	19.83	20.86	12.88	4.35	0.38
CALUMET	24.38	20.83	22.07	23.00	23.62	22.66	21.93	12.24	4.07	0.30
CHIPPEWA	20.35	18.60	20.81	21.70	22.24	21.55	20.87	12.15	2.45	0.57
CLARK	17.39	16.88	18.29	19.78	20.04	19.12	18.39	11.39	2.99	0.24
COLUMBIA	23.91	22.56	23.40	25.17	26.17	24.54	24.04	14.33	3.80	1.34
CRAWFORD	13.92	13.66	15.33	17.58	19.43	19.82	19.68	10.92	3.81	0.02
DANE	24.90	23.75	23.58	24.20	25.54	24.59	23.39	16.66	5.74	2.34
DODGE	23.29	21.15	21.61	23.92	25.28	24.42	23.84	12.30	2.97	0.62
DOOR	22.94	20.55	23.11	24.56	24.34	23.03	22.17	12.40	4.42	0.89
DOUGLAS	10.25	9.11	9.54	10.42	10.95	13.26	13.44	9.27	3.91	0.75
DUNN	17.56	16.47	17.85	19.52	20.80	20.43	20.15	12.25	3.81	0.58
EAU CLAIRE	22.41	20.03	20.69	23.44	24.13	23.73	22.58	14.77	6.37	2.80
FLORENCE	3.26	8.33	12.88	10.24	11.34	12.26	11.36	5.72	1.49	0.41
FOND DU LAC	23.42	21.76	22.90	22.68	22.80	22.71	22.86	13.34	3.77	0.28
FOREST	6.44	2.51	0.00	4.03	1.88	0.07	1.75	5.94	2.39	1.43
GRANT	19.39	18.48	18.86	20.77	21.63	20.74	20.43	11.32	2.99	0.21
GREEN	23.06	21.20	22.14	23.25	24.41	25.10	24.25	14.15	4.47	0.78
GREEN LAKE	22.50	23.41	23.89	24.02	24.48	22.22	22.46	12.44	4.11	0.31
IOWA	23.29	21.34	22.26	24.15	23.59	23.47	23.84	12.70	3.18	0.13
IRON	8.17	8.30	8.77	10.42	12.36	13.67	15.33	9.47	3.76	0.01
JACKSON	10.79	10.19	9.94	10.67	11.10	9.90	8.43	5.86	1.88	1.11
JEFFERSON	25.49	23.20	23.40	24.00	24.76	23.93	23.55	12.98	3.30	0.58
JUNEAU	18.45	17.99	18.97	20.89	21.97	21.29	21.82	12.76	5.58	1.66
KENOSHA	30.70	27.99	26.13	28.52	28.47	25.51	22.96	15.83	6.40	2.58
KEWAUKEE	22.50	20.63	21.98	23.11	24.57	24.04	21.99	13.18	3.81	0.26
LA CROSSE	22.85	21.91	22.11	22.69	22.48	20.87	20.21	12.89	4.60	0.54
LAFAYETTE	23.36	21.44	23.43	24.96	26.01	25.89	23.60	13.40	5.78	0.64
LANGLADE	13.88	14.25	16.64	18.71	18.66	18.06	18.57	12.10	3.87	0.60
LINCOLN	22.53	21.20	21.05	21.86	23.82	22.94	22.26	12.99	3.68	0.52
MANITOWOC	24.43	22.38	21.70	22.61	22.74	22.60	21.68	14.39	4.85	0.53
MARATHON	25.33	22.74	23.02	22.60	24.06	22.93	22.01	13.94	5.53	1.92
MARINETTE	21.80	19.69	18.25	20.19	22.85	22.11	21.56	13.57	3.72	0.44
MARQUETTE	18.98	16.63	17.68	20.08	21.22	20.46	20.03	11.09	3.98	0.12
MENOMINEE	5.36	10.50	9.88	9.44	10.07	9.52	9.27	6.92	1.88	0.03
MILWAUKEE	29.00	25.85	25.90	26.83	27.27	23.15	20.00	13.18	5.92	3.07
MONROE	19.47	16.39	17.35	19.13	19.93	19.03	19.62	11.75	3.80	0.20
OCONTO	19.81	19.55	21.47	22.50	23.90	23.78	23.35	13.16	4.01	0.74
ONEIDA	24.03	22.40	23.63	24.71	25.86	25.71	24.47	15.06	4.53	0.88
OUTAGAMIE	26.95	25.06	23.48	24.01	25.21	23.88	22.94	14.97	6.15	1.42
OZAUKEE	27.55	25.10	25.07	25.36	27.03	26.23	22.79	13.55	5.48	1.07
PEPIN	9.47	8.56	8.39	10.06	12.12	13.47	15.06	9.91	3.64	0.09
PIERCE	20.65	18.23	18.79	20.65	21.57	20.80	20.56	11.37	3.55	0.07
POLK	17.34	17.10	19.07	20.85	21.89	21.60	21.31	13.49	4.47	0.86
PORTAGE	24.89	22.17	21.80	24.09	24.97	23.29	23.63	13.79	4.77	1.03
PRICE	16.07	14.11	15.30	18.21	19.86	19.56	19.75	10.34	2.48	0.11
RACINE	27.83	25.32	25.30	26.09	26.14	25.55	22.87	16.49	5.88	1.84
RICHLAND	15.13	14.05	16.93	17.76	20.25	20.61	21.28	12.36	3.92	0.11
ROCK	29.32	27.64	27.47	27.52	29.07	25.82	22.65	15.90	4.94	1.29
RUSK	9.27	8.83	8.79	9.47	10.42	10.21	11.51	8.34	2.09	0.18
ST. CROIX	21.54	19.99	21.03	22.92	23.01	22.31	22.84	12.21	3.04	0.43
SAUK	23.87	21.88	22.39	23.95	26.47	24.01	22.42	14.14	5.32	0.91
SAWYER	10.92	9.06	12.73	10.11	15.33	16.67	17.20	11.96	3.78	0.21
SHAWANO	20.05	19.34	20.91	22.51	22.97	21.45	20.56	13.14	2.57	0.16
SHEBOYGAN	25.30	24.03	23.84	24.30	24.03	22.72	22.06	14.75	4.42	0.55
TAYLOR	13.22	12.55	14.73	16.54	17.74	18.55	19.08	10.18	2.15	0.14
TREMPEALEAU	8.79	8.05	10.85	11.20	14.94	15.13	15.87	9.49	2.54	0.25
VERNON	9.22	8.64	12.43	10.40	15.41	17.16	18.61	11.27	2.93	0.17
VILAS	23.35	22.42	22.82	24.27	25.57	24.51	22.86	14.18	7.48	0.31
WALWORTH	28.03	26.14	25.38	25.85	28.36	26.64	23.93	15.54	4.86	0.94
WASHBURN	11.51	10.95	11.21	12.02	14.31	15.48	17.19	10.70	3.64	0.86
WASHINGTON	26.78	25.05	24.39	26.13	28.68	25.29	22.62	15.56	6.08	1.54
WAUKESHA	26.48	25.87	24.64	25.53	27.19	25.00	23.59	16.54	6.69	1.79
WAUPACA	18.01	19.30	20.08	20.11	21.07	21.26	20.99	12.37	2.68	0.31
WAUSHARA	19.69	20.48	22.51	25.21	25.38	24.34	24.30	15.30	6.17	1.72
WINNEBAGO	27.13	24.93	23.99	24.66	26.18	24.94	24.17	16.60	6.07	2.22
WOOD	26.56	21.27	22.57	24.15	25.28	22.31	21.78	13.38	5.68	1.45
MISCELLANEOUS	NO-DATA	NO-DATA	NO-DATA	NO-DATA	NO-DATA	5.37	5.13	2.72	NO-DATA	NO-DATA
MISCELLANEOUS	NO-DATA	NO-DATA	NO-DATA	NO-DATA	NO-DATA	NO-DATA	NO-DATA	NO-DATA	NO-DATA	NO-DATA
STATE AVERAGE	24.04	22.02	22.62	23.76	24.80	22.58	20.71	13.38	5.04	1.80

SOURCE: STATE WELFARE AIDS AND COUNTY SHARE OF WELFARE EXPENDITURES,
WISCONSIN DEPARTMENT OF HEALTH AND SOCIAL SERVICES, ECONOMIC ASSISTANCE DIVISION

FIGURE F-7

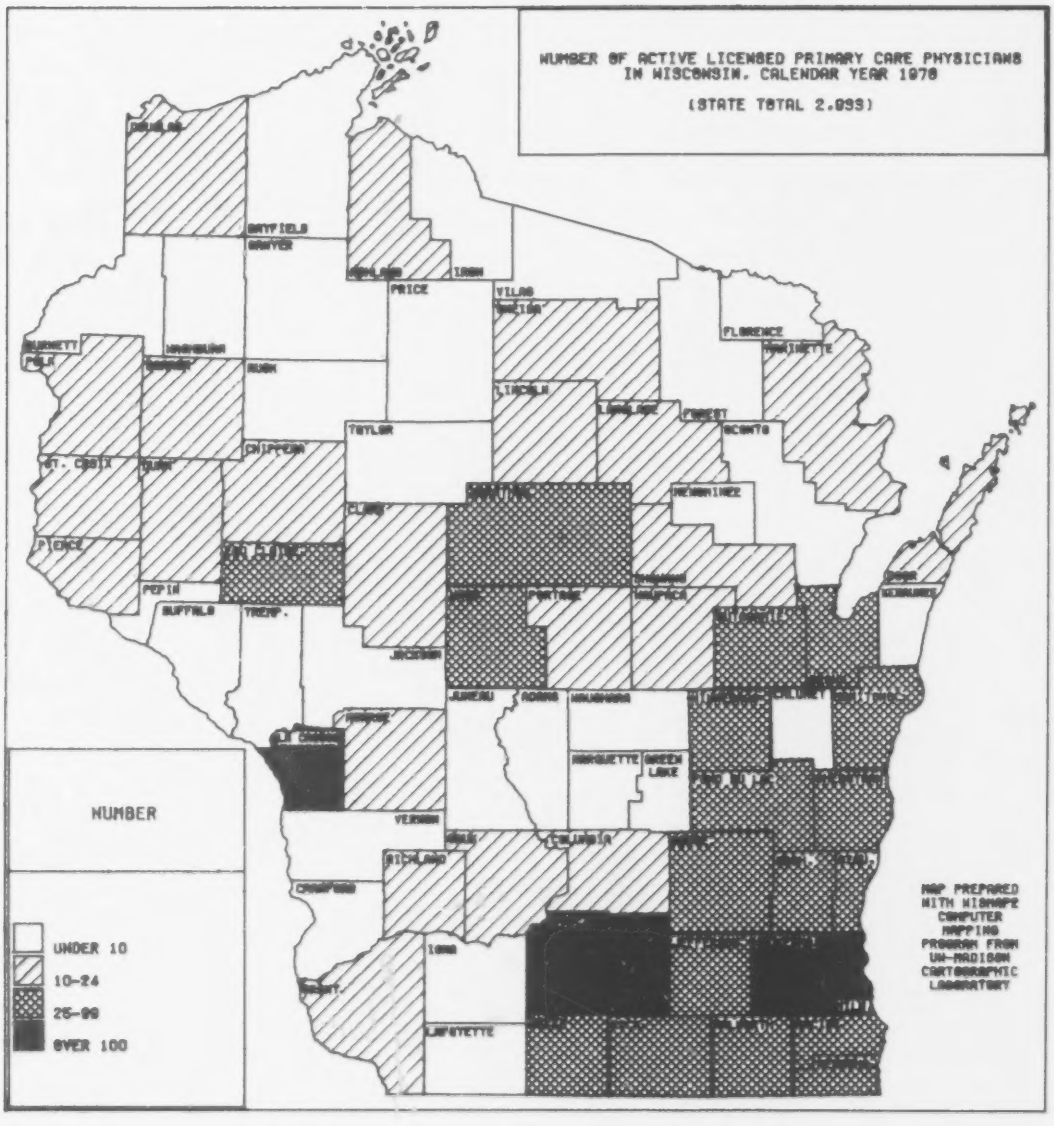
NUMBER OF ACTIVE LICENSED PRIMARY CARE PHYSICIANS
IN WISCONSIN, CALENDAR YEAR 1978
(STATE TOTAL 2,933)
NUMBER
UNDER 10
10-24
25-99
OVER 100
MAP PREPARED
WITH WISMAPE
COMPUTER
MAPPING
PROGRAM FROM
UW-MADISON
CARTOGRAPHIC
LABORATORY
BAYFIELD
GRANTER
PRICE
VILAS
FLORENCE
BURNETT
POLK
RUSH
LINCOLN
FOREST
TAYLOR
CHIPPEWA
ST. CROIX
MENOMINEE
PIERCE
PEPIN
BUFFALO
TREMP.
JACKSON
JUNEAU
ADAMS
MARQUETTE
GREEN LAKE
VERNON
COLUMBIA
RICHLAND
CRAWFORD
IOWA
LAFAYETTE

NUMBER OF ACTIVE LICENSED M.D. AND D.O. PHYSICIANS IN WISCONSIN,
CALENDAR YEARS 1970, 1972, 1975, 1976 AND 1978

COUNTY	TOTAL ACTIVE PHYSICIANS					ACTIVE PRIMARY CARE PHYSICIANS *				
	1970	1972	1975	1976	1978	1970	1972	1975	1976	1978
ADAMS	3	4	2	3	3	2	3	1	1	1
ASHLAND	13	15	18	25	28	8	8	9	6	10
BARRON	23	22	24	29	31	19	19	17	21	23
BAYFIELD	2	3	6	4	4	2	3	4	4	1
BROWN	150	159	176	182	202	66	70	77	79	89
BUFFALO	4	5	4	4	4	4	4	4	4	4
BURNETT	3	3	4	4	2	2	2	3	2	2
CALUMET	9	12	13	10	11	8	10	10	9	8
CHIPPEWA	20	25	25	21	35	20	21	18	13	20
CLARK	14	16	13	14	18	8	10	10	8	14
COLUMBIA	29	27	26	22	22	26	25	21	15	18
CRAWFORD	7	7	6	9	11	5	6	6	6	7
DANE	997	1,083	971	1,003	1,119	344	426	352	369	441
DODGE	50	53	63	63	62	32	33	34	32	32
DOOR	11	13	20	18	24	10	12	13	12	14
DOUGLAS	24	23	29	24	28	17	14	17	9	16
DUNN	12	16	18	17	17	9	9	12	10	13
EAU CLAIRE	88	96	109	113	134	32	36	42	43	52
FLORENCE	1	1	1	1	1	1	1	1	1	1
FOND DU LAC	79	90	85	83	88	38	45	43	44	44
FOREST	3	3	3	3	3	3	3	2	2	3
GRANT	32	31	32	32	35	27	26	26	26	20
GREEN	46	52	61	63	67	25	29	27	29	32
GREEN LAKE	12	14	14	11	13	9	11	12	7	7
IOWA	7	7	9	7	7	6	5	7	5	5
IRON	2	2	3	2	4	2	2	3	2	4
JACKSON	8	8	13	8	8	6	6	7	7	7
JEFFERSON	33	39	33	34	43	26	28	23	20	30
JUNEAU	11	11	9	8	6	9	9	5	6	5
KENOSHA	89	87	93	93	100	42	43	44	42	48
KEWAUKEE	9	8	12	9	10	8	7	9	8	9
LA CROSSE	120	175	194	195	219	46	76	80	83	102
LAFAYETTE	4	5	4	4	5	4	5	4	4	5
LANGLADE	14	13	13	11	12	10	10	8	8	10
LINCOLN	14	15	14	15	17	11	11	8	7	10
MANITOWOC	51	64	64	68	70	25	34	30	33	34
MARATHON	72	83	91	90	105	32	39	37	36	45
MARINETTE	20	20	25	26	30	16	16	16	19	21
MARQUETTE	2	4	4	4	3	2	3	3	2	2
MENOMINEE		1	1	1	2		1	1	1	1
MILWAUKEE	1,916	2,002	1,952	1,954	2,183	745	826	814	776	870
MONROE	24	28	21	26	26	14	13	12	15	17
OCONTO	10	10	14	10	12	8	9	7	8	7
ONEIDA	28	33	40	46	48	19	20	20	21	23
OUTAGAMIE	105	115	125	125	129	57	61	60	58	61
OZAUKEE	31	36	36	24	40	21	21	24	15	25
PEPIN	4	4	6	5	4	4	4	4	3	3
PIERCE	18	16	17	19	19	16	15	14	15	16
POLK	24	25	24	26	24	20	20	19	18	21
PORTAGE	35	37	40	37	53	16	17	20	15	23
PRICE	5	6	5	4	9	4	5	4	4	8
RACINE	141	137	138	135	152	74	73	66	67	68
RICHLAND	14	12	14	11	12	12	11	12	10	10
ROCK	122	115	130	130	133	64	60	68	63	69
RUSK	6	6	4	5	8	6	6	4	5	7
ST. CROIX	20	24	21	21	24	17	19	19	18	18
SAUK	25	26	28	26	31	21	20	22	14	23
SAWYER	6	6	9	6	6	4	4	7	5	4
SHAWANO	18	19	22	18	19	16	17	18	15	17
SHEBOYGAN	73	76	83	80	87	41	43	48	39	47
TAYLOR	6	7	8	5	9	4	4	6	2	5
TREMPEALEAU	13	15	14	10	10	10	11	10	5	7
VERNON	10	11	10	12	14	7	7	7	7	9
VILAS	5	6	7	6	8	5	5	6	5	7
WALWORTH	38	41	39	32	41	28	28	26	20	29
WASHBURN	8	6	9	11	10	6	4	6	9	8
WASHINGTON	33	40	43	33	43	25	27	31	22	28
WAUKESHA	257	283	269	253	286	115	132	131	107	132
WAUPACA	21	25	23	29	27	18	19	18	23	21
WAUSHARA	10	8	12	7	8	8	6	7	5	4
WINNEBAGO	151	155	164	165	166	66	67	63	62	64
WOOD	115	129	155	154	189	42	46	60	56	72
STATE TOTAL	5,380	5,774	5,787	5,758	6,423	2,475	2,741	2,679	2,542	2,933

NOTE: PRIMARY CARE PHYSICIANS INCLUDES THOSE IN GENERAL PRACTICE, FAMILY PRACTICE, INTERNAL MEDICINE, OBSTETRICS-GYNECOLOGY AND PEDIATRICS.

SOURCE: PHYSICIANS - DESCRIPTIVE STATISTICS, WISCONSIN DEPARTMENT OF HEALTH AND SOCIAL SERVICES, DIVISION OF HEALTH, BUREAU OF HEALTH STATISTICS.

FIGURE F-8

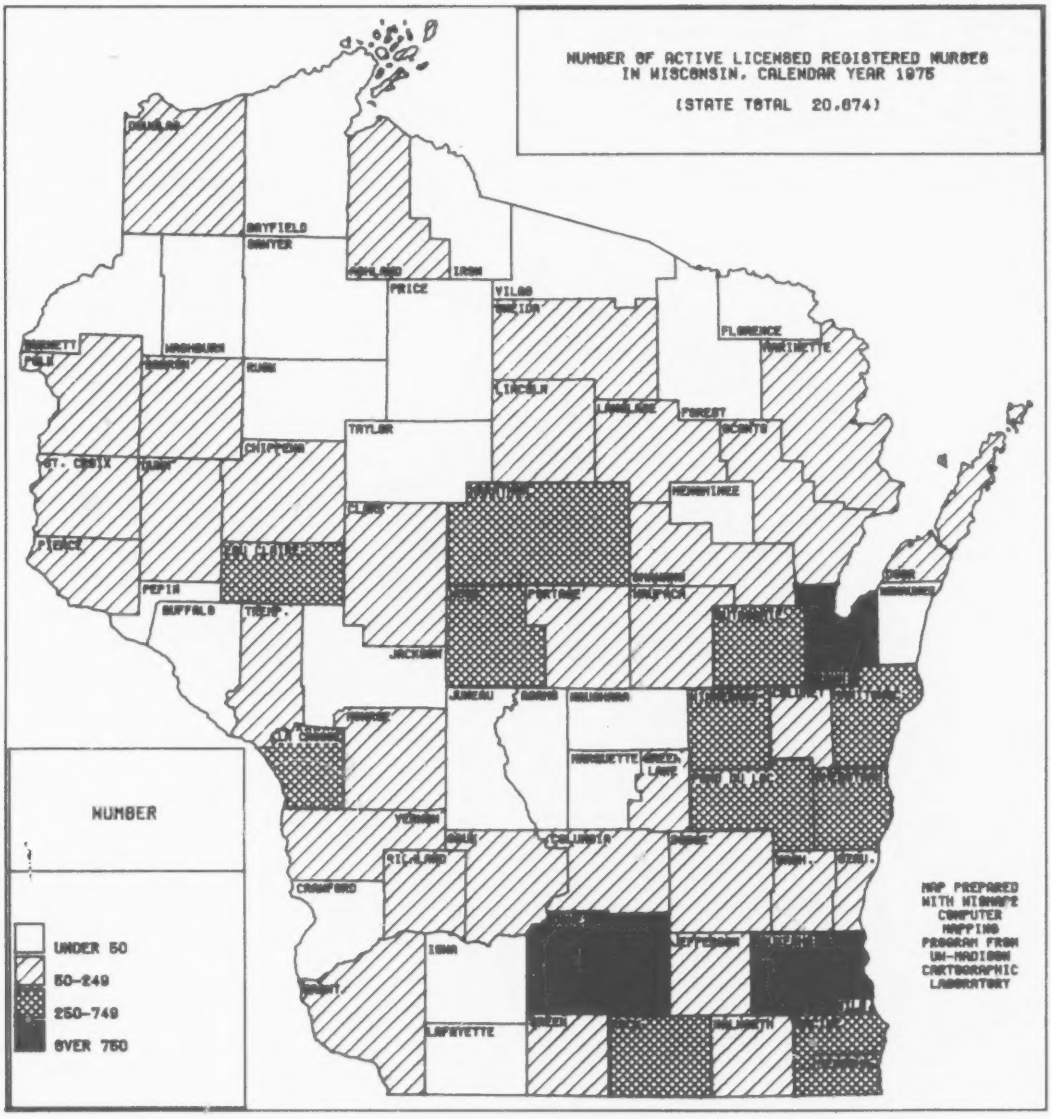
NUMBER OF ACTIVE LICENSED REGISTERED NURSES
IN WISCONSIN, CALENDAR YEAR 1975
(STATE TOTAL 20,674)
NUMBER
UNDER 50
50-249
250-749
OVER 750
MAP PREPARED WITH WISMAPS COMPUTER MAPPING PROGRAM FROM UW-MADISON CARTOGRAPHIC LABORATORY

TABLE F-13

NUMBER OF ACTIVE LICENSED REGISTERED NURSES AND ACTIVE LICENSED TRAINED PRACTICAL NURSES IN WISCONSIN, CALENDAR YEARS 1970, 1971 AND 1975

COUNTY	REGISTERED NURSES 1970	1971	1975	TRAINED PRACTICAL NURSES 1970	1971	1975
ADAMS	14	19	25	6	6	10
ASHLAND	77	70	82	28	28	61
BARRON	96	90	98	28	32	41
BAYFIELD	21	21	23	5	7	14
BROWN	669	698	796	293	303	380
BUFFALO	23	23	31	3	5	7
BURNETT	14	15	19	8	9	11
CALUMET	39	47	51	21	25	40
CHIPPEWA	176	182	188	47	46	88
CLARK	52	56	71	13	12	25
COLUMBIA	117	125	144	61	61	78
CRAWFORD	48	51	48	14	14	25
DANE	2,079	2,127	2,379	512	527	607
DODGE	187	199	247	78	93	109
DOOR	49	52	66	14	14	27
DOUGLAS	142	146	132	237	215	175
DUNN	64	69	88	18	17	31
EAU CLAIRE	435	445	517	90	101	151
FLORENCE	2	4	4		1	7
FOND DU LAC	368	379	384	190	191	245
FOREST	13	12	15	4	4	3
GRANT	159	165	191	39	39	47
GREEN	139	135	175	22	26	49
GREEN LAKE	39	43	53	13	14	16
IOWA	49	54	47	10	12	24
IRON	7	6	9	3	4	4
JACKSON	43	47	44	12	13	23
JEFFERSON	195	204	191	77	65	143
JUNEAU	33	37	47	8	6	10
KENOSHA	343	359	427	372	393	476
KEWAUKEE	36	32	37	12	17	26
LA CROSSE	592	610	686	223	250	377
LAFAYETTE	22	18	17	2	1	2
LANGLADE	56	57	68	10	10	11
LINCOLN	75	81	96	12	14	15
MANITOWOC	308	318	334	75	82	153
MARATHON	333	337	398	33	34	53
MARINETTE	81	92	110	43	44	62
MARQUETTE	7	10	9	5	4	7
MENOMINEE	3	4	3			1
MILWAUKEE	5,078	5,249	5,824	1,766	1,809	2,283
MONROE	132	131	140	39	48	70
OCONTO	54	52	61	29	26	34
ONEIDA	94	104	134	18	21	32
OUTAGAMIE	379	416	492	141	175	238
OZAUKEE	92	118	148	22	26	42
PEPIN	17	20	19	6	4	6
PIERCE	60	57	53	14	20	42
POLK	85	84	107	34	43	60
PORTAGE	136	143	180	38	44	97
PRICE	35	31	34	11	7	13
RACINE	610	629	699	270	290	348
RICHLAND	47	49	50	9	13	12
ROCK	480	521	582	91	100	163
RUSK	51	45	40	12	14	13
ST. CROIX	101	111	134	38	41	44
SAUK	150	147	173	35	37	51
SAWYER	28	23	33	12	10	13
SHAWANO	59	55	74	27	27	34
SHEBOYGAN	367	363	394	103	119	184
TAYLOR	38	39	48	5	4	10
TREMPEALEAU	73	76	78	21	22	42
VERNON	63	70	74	13	18	33
VILAS	39	35	34	6	10	7
WALWORTH	163	172	155	24	21	39
WASHBURN	33	40	37	11	14	29
WASHINGTON	153	171	211	43	55	90
WAUKESHA	740	809	935	242	270	467
WAUPACA	130	134	150	29	36	88
WAUSHARA	31	35	38	4	6	13
WINNEBAGO	652	687	722	280	299	386
WOOD	379	378	471	67	80	118
STATE TOTAL	17,754	18,433	20,674	6,101	6,448	8,735

SOURCE: TRENDS IN HEALTH OCCUPATIONS IN WISCONSIN, WISCONSIN DEPARTMENT OF HEALTH AND SOCIAL SERVICES, DIVISION OF HEALTH, BUREAU OF HEALTH STATISTICS

HOUSING AND CONSTRUCTION

HOUSING UNIT:

A HOUSING UNIT IS A HOUSE, AN APARTMENT, A ROOM OR GROUP OF ROOMS INTENDED FOR OCCUPANCY AS SEPARATE LIVING QUARTERS BY A FAMILY, BY A GROUP OF UNRELATED PERSONS LIVING TOGETHER, OR BY A PERSON LIVING ALONE. IN ACCORDANCE WITH THIS DEFINITION, EACH APARTMENT UNIT IN AN APARTMENT BUILDING IS COUNTED AS ONE HOUSING UNIT: FOR EXAMPLE, ONE STRUCTURE CONTAINING 50 APARTMENTS APPEARS IN THESE TABLES AS 50 HOUSING UNITS. MOBILE HOMES (HOUSE TRAILERS) ARE INCLUDED ONLY WHEN BUILDING PERMITS ARE ISSUED, AND ARE TO BE PLACED IN A PERMANENT LOCATION. ALSO INCLUDED ARE PREFABRICATED, SECTIONALIZED, PANELIZED AND MODULAR HOMES WHICH ARE MANUFACTURED PARTIALLY OFF-SITE BUT WHICH ARE TRANSPORTED AND ASSEMBLED AT THE CONSTRUCTION SITE.

PRIVATE HOUSING UNIT:

THIS IS ANY HOUSING UNIT THAT CONFORMS TO THE BASIC HOUSING UNIT DEFINITION AND IS OWNED BY A PRIVATE COMPANY DURING THE PERIOD OF CONSTRUCTION. THIS INCLUDES ALL "TURNKEY" HOUSING WHICH IS TO BE SOLD UPON COMPLETION TO A LOCAL PUBLIC HOUSING AUTHORITY; HOUSING BUILT UNDER THE VARIOUS LOW AND MIDDLE INCOME FEDERAL HOUSING ADMINISTRATION PROGRAMS, INCLUDING HOUSING BUILT BY NONPROFIT ORGANIZATIONS: I.E., CHURCHES, UNIONS, COOPERATIVES, ETC.

PUBLIC HOUSING UNITS:

THIS IS ANY HOUSING UNIT THAT CONFORMS TO THE BASIC HOUSING UNIT DEFINITION AND IS OWNED BY ANY GOVERNMENTAL BODY FROM THE ONSET OF CONSTRUCTION: I.E., FEDERAL, STATE, AND LOCAL GOVERNMENTS: STATE AND LOCAL EDUCATIONAL, HOSPITAL, AND OTHER INSTITUTIONS: QUASI-PUBLIC AGENCIES SUCH AS PORT AUTHORITIES, TRANSIT AND POWER AUTHORITIES INCLUDE ONLY RESIDENTIAL STRUCTURES OWNED BY AND BUILT DIRECTLY UNDER THE SUPERVISION OF A LOCAL HOUSING AUTHORITY.

SINGLE FAMILY HOUSING UNITS:

THIS IS A HOUSING UNIT THAT CONFORMS TO THE BASIC HOUSING UNIT DEFINITION AND IS INTENDED TO BE OCCUPIED BY ONE FAMILY. ONE FAMILY HOUSES ARE INCLUDED IN THIS CATEGORY. IN THE CASE OF SEMI-DETACHED, ROW AND TOWN HOUSES (INCLUDING TOWN HOUSE APARTMENTS), THEY ARE INCLUDED HERE IF IT IS SEPARATED FROM ITS NEIGHBOR BY A GROUND-TO-ROOF PARTY WALL. ALSO INCLUDE BUILDINGS CONTAINING ONE HOUSE-KEEPING UNIT IN COMBINATION WITH SPACE FOR BUSINESS OR PROFESSIONAL PURPOSES PROVIDED THE BUILDINGS ARE PRIMARILY FOR RESIDENTIAL USE.

MOBILE HOMES OR HOUSE TRAILERS:

A MOBILE HOME IS A LIGHTWEIGHT, VOLUMETRIC (THREE-DIMENSIONAL) UNIT MANUFACTURED TO BE TOWED ON ITS OWN CHASSIS AND DESIGNED WITHOUT A PERMANENT FOUNDATION. IT IS DESIGNED FOR WHEELS TO BE AN INTEGRAL PART OF THE STRUCTURE; THE TRANSPORTATION GEAR IS A COMPONENT PART OF THE UNIT.

RATIO OF TOTAL NUMBER OF PRIVATELY-OWNED SINGLE FAMILY HOUSING UNITS TO TOTAL NUMBER OF PRIVATELY-OWNED HOUSING UNITS (APARTMENTS AND SINGLE FAMILY) AUTHORIZED IN PERMIT-ISSUING PLACES, FOR THE NORTH CENTRAL STATES, CALENDAR YEARS 1968 THRU 1977

STATE	1968	1969	1970	1971	1972	1973	1974	1975	1976	1977
ILLINOIS	45.8	42.0	45.6	44.3	48.6	51.1	61.4	66.0	63.9	64.1
INDIANA	53.6	46.7	53.3	51.0	56.9	49.4	65.0	74.1	71.6	67.1
IOWA	65.9	63.4	58.0	56.7	59.8	58.5	60.9	60.4	54.7	60.5
KANSAS	48.4	41.2	52.0	44.6	45.6	51.8	74.0	67.0	67.8	69.6
MICHIGAN	57.6	51.2	63.1	61.6	55.6	52.8	60.6	73.1	72.1	71.5
MINNESOTA	45.0	38.9	43.9	47.2	55.9	68.1	71.5	78.2	73.3	69.9
MISSOURI	57.6	50.8	51.7	49.3	53.3	58.8	69.1	76.4	74.4	73.8
NEBRASKA	43.6	51.0	56.5	47.7	48.9	60.1	68.0	83.1	78.3	77.6
NORTH DAKOTA	45.1	36.9	48.8	49.6	37.7	48.1	54.0	44.8	47.9	46.5
OHIO	50.1	46.1	43.8	42.5	48.5	56.3	63.3	69.7	65.8	65.9
SOUTH DAKOTA	57.8	57.1	42.5	47.0	48.3	52.0	52.7	60.7	47.7	48.0
WISCONSIN	61.1	58.4	61.1	54.3	54.9	55.5	64.3	68.0	65.1	64.5
U.S. TOTAL/ AVERAGE	51.3	47.2	47.9	47.1	46.6	48.5	59.9	71.9	68.9	66.6

NOTE: 1967 THRU 1971 DATA RELATES TO 13,000 PLACES AND 1972 THRU 1977 DATA RELATES TO 14,000 PLACES.

SOURCE: HOUSING AUTHORIZED BY BUILDING PERMITS AND PUBLIC CONTRACTS, CONSTRUCTION REPORTS C40, U.S. DEPARTMENT OF COMMERCE, U.S. BUREAU OF THE CENSUS

PER UNIT VALUE OF PRIVATELY-OWNED HOUSING UNITS (APARTMENTS AND SINGLE FAMILY) AUTHORIZED IN PERMIT-ISSUNG PLACES, FOR THE NORTH CENTRAL STATES, CALENDAR YEARS 1968 THRU 1977

STATE	1968	1969	1970	1971	1972	1973	1974	1975	1976	1977
ILLINOIS	$15,145	$15,580	$16,801	$16,306	$18,658	$21,210	$24,512	$27,610	$29,522	$32,980
INDIANA	13,039	13,344	14,062	14,522	16,546	17,830	22,249	26,275	27,628	30,481
IOWA	14,410	15,092	14,368	16,044	16,398	18,257	20,572	22,605	24,568	28,837
KANSAS	13,575	14,148	14,973	15,730	17,198	20,689	24,970	26,711	29,694	33,251
MICHIGAN	15,015	15,658	16,027	17,961	18,511	19,272	21,869	25,605	27,539	30,736
MINNESOTA	14,752	14,564	16,472	17,306	19,838	22,028	24,614	28,589	30,673	33,531
MISSOURI	13,664	14,178	13,994	14,638	15,322	17,570	20,247	24,885	25,437	27,026
NEBRASKA	10,253	11,057	11,147	10,679	12,237	14,382	17,529	20,685	21,426	25,353
NORTH DAKOTA	13,887	13,845	14,364	15,536	14,938	17,887	21,400	23,230	26,625	28,741
OHIO	15,051	15,511	14,866	15,643	17,325	20,830	23,880	27,350	28,703	32,038
SOUTH DAKOTA	12,726	12,622	12,029	12,893	13,580	16,025	18,535	20,957	21,693	23,448
WISCONSIN	14,372	14,754	14,425	15,387	16,999	18,977	21,273	24,452	26,152	29,707
U.S. TOTAL/ AVERAGE	13,535	14,066	14,183	14,707	16,159	18,504	21,854	25,400	27,410	29,585

NOTE: 1967 THRU 1971 DATA RELATES TO 13,000 PLACES AND 1972 THRU 1977 DATA RELATES TO 14,000 PLACES.

SOURCE: HOUSING AUTHORIZED BY BUILDING PERMITS AND PUBLIC CONTRACTS, CONSTRUCTION REPORTS C40, U.S. DEPARTMENT OF COMMERCE, U.S. BUREAU OF THE CENSUS

TOTAL NUMBER OF PRIVATELY-OWNED HOUSING UNITS (APARTMENTS AND SINGLE FAMILY) AUTHORIZED IN PERMIT-ISSUING PLACES, FOR THE NORTH CENTRAL STATES. CALENDAR YEARS 1968 THRU 1977

STATE	1968	1969	1970	1971	1972	1973	1974	1975	1976	1977
ILLINOIS	76,421	65,833	53,109	82,838	79,047	65,345	36,193	38,959	59,503	75,374
INDIANA	28,563	28,994	23,627	37,463	39,936	39,974	23,773	23,096	30,677	38,178
IOWA	12,596	10,736	10,982	13,532	13,956	11,656	11,501	14,462	19,348	20,591
KANSAS	11,947	10,718	9,220	13,746	16,040	13,285	8,712	11,920	15,717	17,524
MICHIGAN	58,946	54,651	50,748	71,921	76,047	71,258	44,191	36,769	45,895	58,684
MINNESOTA	30,867	29,232	23,279	30,761	37,003	23,215	20,198	19,162	26,973	38,087
MISSOURI	28,126	24,508	22,832	33,749	34,904	25,506	15,181	16,129	22,749	28,081
NEBRASKA	8,842	7,108	7,689	13,059	13,556	10,207	7,019	7,927	10,528	11,322
NORTH DAKOTA	2,408	2,572	2,486	2,951	4,370	3,296	3,329	5,144	6,047	6,485
OHIO	64,222	58,327	58,272	86,462	86,062	60,038	42,444	39,080	48,660	60,844
SOUTH DAKOTA	1,386	1,507	2,326	2,629	3,678	3,423	2,775	2,932	4,740	5,927
WISCONSIN	25,816	22,850	22,838	31,971	36,250	34,179	25,983	25,926	35,263	41,296
U.S. TOTAL	1,353,397	1,322,329	1,351,534	1,924,625	2,218,922	1,819,535	1,074,366	939,159	1,296,173	1,690,024

NOTE: 1967 THRU 1971 DATA RELATES TO 13,000 PLACES AND 1972 THRU 1977 DATA RELATES TO 14,000 PLACES.

SOURCE: HOUSING AUTHORIZED BY BUILDING PERMITS AND PUBLIC CONTRACTS, CONSTRUCTION REPORTS C40, U.S. DEPARTMENT OF COMMERCE, U.S. BUREAU OF THE CENSUS

PER UNIT VALUE OF PUBLICLY-OWNED HOUSING UNITS (CONTRACTS AWARDED) AUTHORIZED
IN PERMIT-ISSUING PLACES, FOR THE NORTH CENTRAL STATES, CALENDAR YEARS 1968 THRU 1977

STATE	1968	1969	1970	1971	1972	1973	1974	1975	1976	1977
ILLINOIS	$14,064	$13,063	$13,479	$17,955	$16,709	$14,502	$16,870	$25,150	$ 0	$ 0
INDIANA	15,145	13,471	13,000	14,890	13,524	0	21,610	0	0	0
IOWA	0	12,308	11,913	16,762	0	0	0	20,754	31,310	0
KANSAS	10,353	15,158	16,882	22,270	16,759	0	25,574	28,462	0	0
MICHIGAN	14,325	14,242	17,090	13,851	19,833	0	23,600	18,498	0	0
MINNESOTA	12,292	12,765	12,038	13,281	14,048	16,709	20,662	0	0	52,860
MISSOURI	12,880	14,317	13,455	14,837	15,168	20,333	0	40,000	0	0
NEBRASKA	10,809	11,803	12,172	16,660	0	0	0	0	0	0
NORTH DAKOTA	0	0	13,693	13,645	14,962	24,734	27,800	0	49,440	50,000
OHIO	15,527	13,796	10,165	22,879	16,300	24,332	0	0	0	0
SOUTH DAKOTA	0	0	13,272	11,710	13,660	24,226	50,000	28,281	23,486	35,375
WISCONSIN	12,374	12,070	10,427	11,700	14,483	0	32,525	21,434	0	0
U.S. TOTAL/ AVERAGE	13,976	14,818	15,208	16,275	18,411	19,165	23,884	25,067	28,358	35,264

NOTE: 1967 THRU 1971 DATA RELATES TO 13,000 PLACES AND 1972 THRU 1977 DATA RELATES TO 14,000 PLACES.

SOURCE: HOUSING AUTHORIZED BY BUILDING PERMITS AND PUBLIC CONTRACTS, CONSTRUCTION REPORTS C40,
U.S. DEPARTMENT OF COMMERCE, U.S. BUREAU OF THE CENSUS

TOTAL NUMBER OF PUBLICLY-OWNED HOUSING UNITS (CONTRACTS AWARDED) AUTHORIZED
IN PERMIT-ISSUING PLACES, FOR THE NORTH CENTRAL STATES, CALENDAR YEARS 1968 THRU 1977

STATE	1968	1969	1970	1971	1972	1973	1974	1975	1976	1977
ILLINOIS	2,806	2,445	1,095	1,253	323	964	693	366	0	0
INDIANA	352	996	326	565	225	0	164	0	0	0
IOWA	0	201	92	101	0	0	0	244	100	0
KANSAS	170	506	686	444	212	0	1,001	186	0	0
MICHIGAN	1,041	396	311	927	550	0	100	211	0	250
MINNESOTA	909	1,370	2,186	57	335	110	352	0	0	0
MISSOURI	284	189	512	1,336	298	78	0	6	0	0
NEBRASKA	514	310	325	97	0	0	0	0	0	0
NORTH DAKOTA	0	0	397	172	53	79	100	0	50	1
OHIO	1,182	162	504	514	50	518	0	0	0	0
SOUTH DAKOTA	0	0	114	100	50	416	31	171	37	56
WISCONSIN	612	100	337	20	60	0	40	76	0	0
U.S. TOTAL	34,402	30,043	32,494	28,530	19,623	10,629	13,689	10,075	6,561	2,058

NOTE: 1967 THRU 1971 DATA RELATES TO 13,000 PLACES AND 1972 THRU 1977 DATA RELATES TO 14,000 PLACES.

SOURCE: HOUSING AUTHORIZED BY BUILDING PERMITS AND PUBLIC CONTRACTS, CONSTRUCTION REPORTS C40,
U.S. DEPARTMENT OF COMMERCE, U.S. BUREAU OF THE CENSUS

PER UNIT VALUE OF PRIVATELY-OWNED SINGLE FAMILY HOUSING UNITS AUTHORIZED
IN PERMIT-ISSUING PLACES, FOR THE NORTH CENTRAL STATES, CALENDAR YEARS 1968 THRU 1977

STATE	1968	1969	1970	1971	1972	1973	1974	1975	1976	1977
ILLINOIS	$21,248	$22,421	$21,479	$22,041	$24,235	$27,053	$30,186	$33,569	$36,814	$41,391
INDIANA	17,825	18,826	18,544	19,563	20,979	24,733	27,579	30,647	33,494	37,971
IOWA	17,281	18,394	17,781	20,030	20,073	23,500	26,042	28,507	31,990	36,012
KANSAS	18,085	18,780	18,297	21,030	23,390	26,395	28,108	31,647	35,946	39,687
MICHIGAN	18,969	19,453	19,048	21,213	22,915	24,869	26,656	29,485	32,026	35,972
MINNESOTA	20,767	22,176	22,012	22,150	23,065	25,930	28,469	31,548	35,031	38,464
MISSOURI	17,556	18,289	17,457	18,757	20,196	22,356	23,621	28,232	29,375	31,592
NEBRASKA	14,904	14,873	14,222	14,203	16,643	17,693	20,891	22,191	23,698	28,382
NORTH DAKOTA	19,460	20,737	18,878	20,230	21,435	25,375	29,023	33,632	37,275	40,337
OHIO	21,074	21,933	21,081	22,316	23,835	27,103	30,099	33,346	36,201	39,944
SOUTH DAKOTA	16,715	15,851	15,551	17,213	17,903	21,248	24,613	26,265	30,430	33,834
WISCONSIN	17,746	18,017	17,517	19,381	21,610	23,865	25,915	29,186	31,964	36,799
U.S. TOTAL/ AVERAGE	17,858	18,575	17,759	19,076	20,743	23,458	26,056	29,255	32,451	35,556

NOTE: 1967 THRU 1971 DATA RELATES TO 13,000 PLACES AND 1972 THRU 1977 DATA RELATES TO 14,000 PLACES.

SOURCE: HOUSING AUTHORIZED BY BUILDING PERMITS AND PUBLIC CONTRACTS, CONSTRUCTION REPORTS C40,
U.S. DEPARTMENT OF COMMERCE, U.S. BUREAU OF THE CENSUS

TOTAL NUMBER OF PRIVATELY-OWNED SINGLE FAMILY HOUSING UNITS AUTHORIZED
IN PERMIT-ISSUING PLACES, FOR THE NORTH CENTRAL STATES, CALENDAR YEARS 1968 THRU 1977

STATE	1968	1969	1970	1971	1972	1973	1974	1975	1976	1977
ILLINOIS	34,993	27,622	24,242	36,704	38,452	33,372	22,212	25,700	38,002	48,340
INDIANA	15,312	13,540	12,603	19,119	22,718	19,746	15,446	17,107	21,968	25,599
IOWA	8,303	6,808	6,374	7,677	8,349	6,817	7,004	8,732	10,585	12,449
KANSAS	5,782	4,418	4,799	6,126	7,315	6,886	6,443	7,990	10,658	12,193
MICHIGAN	33,936	27,997	32,041	44,280	42,252	37,622	26,793	26,885	33,093	41,940
MINNESOTA	13,884	11,376	10,212	14,506	20,698	15,808	14,450	14,991	19,778	26,620
MISSOURI	16,206	12,455	11,814	16,635	18,612	14,988	10,491	12,326	16,923	20,729
NEBRASKA	3,857	3,628	4,342	6,230	6,625	6,139	4,773	6,585	8,241	8,788
NORTH DAKOTA	1,085	950	1,213	1,463	1,649	1,586	1,796	2,302	2,899	3,018
OHIO	32,150	26,909	25,509	36,714	41,704	33,799	26,882	27,231	31,998	40,116
SOUTH DAKOTA	801	861	988	1,235	1,777	1,779	1,462	1,779	2,263	2,842
WISCONSIN	15,780	13,341	13,950	17,376	19,903	18,963	16,699	17,642	22,942	26,622
U.S. TOTAL	694,696	624,767	646,767	906,075	1,033,127	882,058	643,763	675,480	893,581	1,126,079

NOTE: 1967 THRU 1971 DATA RELATES TO 13,000 PLACES AND 1972 THRU 1977 DATA RELATES TO 14,000 PLACES.

SOURCE: HOUSING AUTHORIZED BY BUILDING PERMITS AND PUBLIC CONTRACTS, CONSTRUCTION REPORTS C40,
U.S. DEPARTMENT OF COMMERCE, U.S. BUREAU OF THE CENSUS

FIGURE G-1

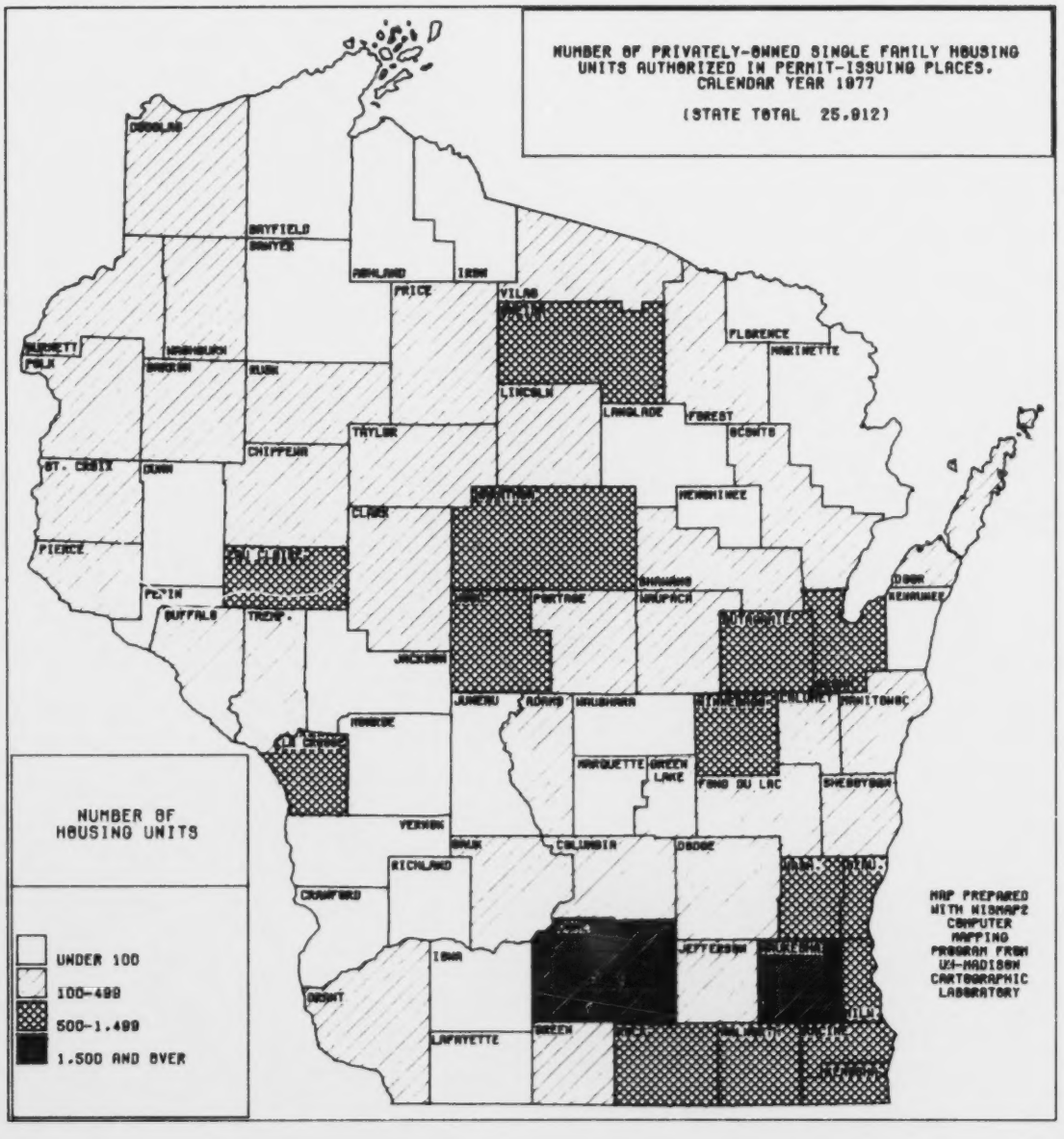

BEST COPY AVAILABLE

TABLE G-8

TOTAL NUMBER OF PRIVATELY OWNED SINGLE FAMILY HOUSING UNITS
AUTHORIZED IN PERMIT-ISSUING PLACES, CALENDAR YEARS 1968 THRU 1977

COUNTY	1968	1969	1970	1971	1972	1973	1974	1975	1976	1977
ADAMS	10	12	12	7	135	129	167	144	169	250
ASHLAND	10	9	13	5	13	31	16	33	33	49
BARRON	47	42	27	53	108	88	195	203	280	335
BAYFIELD	6	2	2	2	9	14	8	9	10	8
BROWN	1,002	736	767	984	945	806	673	1,011	861	1,130
BUFFALO	25	31	41	59	49	55	52	62	71	108
BURNETT	22	16	17	40	48	73	327	198	214	192
CALUMET	97	54	64	122	110	142	96	80	102	107
CHIPPEWA	164	201	198	226	255	239	205	151	294	346
CLARK	17	20	27	42	61	150	113	83	150	175
COLUMBIA	206	171	133	244	279	346	208	202	263	235
CRAWFORD	26	20	27	25	27	10	19	27	46	42
DANE	1,589	1,097	1,015	1,270	1,540	1,426	1,245	1,452	2,168	2,552
DODGE	171	127	181	218	256	298	286	240	351	390
DOOR	70	55	169	171	219	189	183	178	229	325
DOUGLAS	61	38	24	32	139	171	192	142	227	257
DUNN	30	35	23	27	64	132	109	92	142	81
EAU CLAIRE	362	286	397	475	262	431	398	435	535	605
FLORENCE	NO DATA	NO DATA	NO DATA	NO DATA	22	21	52	52	44	63
FOND DU LAC	222	214	174	173	334	361	285	263	395	397
FOREST	11	16	84	70	68	90	82	73	83	105
GRANT	103	77	71	95	82	90	103	82	124	112
GREEN	61	66	57	93	170	182	215	133	208	240
GREEN LAKE	197	287	54	82	111	99	93	92	95	134
IOWA	26	29	28	33	41	32	50	61	102	45
IRON	3	5	9	18	50	48	76	44	60	35
JACKSON	NO DATA	17	12	4	14	13	19	8	22	27
JEFFERSON	293	226	286	381	367	396	302	236	372	442
JUNEAU	24	21	21	24	45	51	33	39	46	58
KENOSHA	169	238	268	599	601	376	371	389	515	600
KEWAUKEE	60	65	56	63	82	71	77	80	97	93
LA CROSSE	397	260	381	472	538	323	292	327	407	618
LAFAYETTE	10	8	7	7	13	14	12	13	16	19
LANGLADE	10	15	17	13	84	93	71	72	119	90
LINCOLN	21	17	16	15	126	125	107	88	149	201
MANITOWOC	267	208	343	259	290	301	298	311	435	456
MARATHON	323	275	294	301	419	463	364	432	597	703
MARINETTE	106	192	102	124	145	122	77	117	137	93
MARQUETTE	7	6	13	16	17	23	24	12	17	18
MENOMINEE	NO DATA	NO DATA	NO DATA	NO DATA	NO DATA	NO DATA	NO DATA	NO DATA	NO DATA	NO DATA
MILWAUKEE	1,593	1,173	1,849	1,204	1,829	1,513	1,147	939	1,330	1,256
MONROE	70	53	60	87	118	69	100	75	118	28
OCONTO	49	50	131	168	134	192	179	177	223	200
ONEIDA	328	283	371	327	390	452	402	424	479	568
OUTAGAMIE	420	493	456	558	587	602	470	624	1,053	991
OZAUKEE	643	420	411	626	653	495	349	440	457	538
PEPIN	10	8	16	7	12	11	10	3	5	19
PIERCE	52	45	95	70	110	89	71	95	176	254
POLK	21	28	30	42	56	170	199	133	210	267
PORTAGE	149	577	68	102	397	567	306	63	323	285
PRICE	18	9	10	23	106	121	104	103	117	159
RACINE	563	485	413	714	776	362	373	424	583	715
RICHLAND	20	20	3	11	16	21	19	16	22	36
ROCK	598	465	449	567	482	489	421	375	611	783
RUSK	8	4	6	16	44	153	101	91	121	116
ST. CROIX	73	83	133	99	222	205	279	210	235	317
SAUK	104	86	81	116	163	174	123	132	171	218
SAWYER	7	8	18	20	62	60	64	45	54	39
SHAWANO	109	118	98	183	239	382	275	162	164	260
SHEBOYGAN	366	295	268	313	400	378	297	324	403	381
TAYLOR	6	26	11	23	80	94	86	33	105	121
TREMPEALEAU	48	36	58	51	130	132	134	104	119	136
VERNON	33	14	15	28	55	31	24	25	38	54
VILAS	194	255	286	341	321	429	299	277	432	419
WALWORTH	349	287	255	435	428	446	372	351	399	565
WASHBURN	81	74	67	119	149	141	134	127	166	167
WASHINGTON	436	423	410	749	671	571	474	524	864	931
WAUKESHA	1,819	1,168	1,154	1,571	1,702	1,693	1,467	1,824	2,717	2,841
WAUPACA	122	144	112	104	127	134	110	117	187	201
WAUSHARA	18	11	15	12	11	29	17	21	39	11
WINNEBAGO	567	566	542	554	557	413	383	542	609	763
WOOD	214	181	180	181	312	327	226	283	410	537
STATE TOTAL	15,313	13,082	13,501	16,265	19,477	18,969	16,510	16,749	23,125	25,912

SOURCE: HOUSING AUTHORIZED BY BUILDING PERMITS AND PUBLIC CONTRACTS , CONSTRUCTION REPORTS C40, U.S. DEPARTMENT OF COMMERCE, U.S. BUREAU OF THE CENSUS

FIGURE G-2

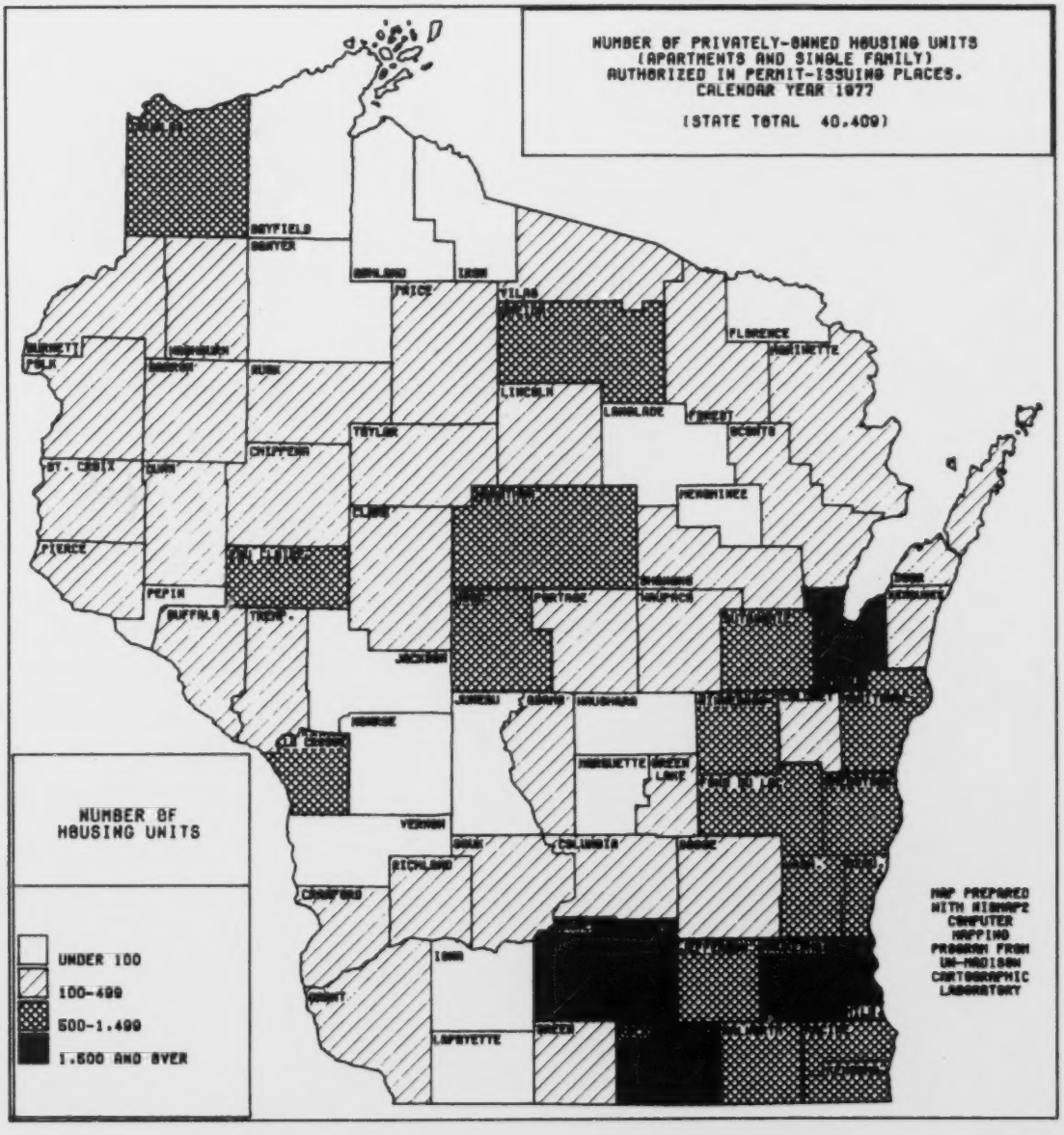

BEST COPY AVAILABLE

TOTAL NUMBER OF PRIVATELY OWNED HOUSING UNITS (APARTMENTS AND SINGLE FAMILY)
AUTHORIZED IN PERMIT-ISSUING PLACES, CALENDAR YEARS 1968 THRU 1977

COUNTY	1968	1969	1970	1971	1972	1973	1974	1975	1976	1977
ADAMS	16	12	12	7	147	133	167	175	169	254
ASHLAND	18	9	15	11	112	33	16	67	33	65
BARRON	47	42	120	57	156	135	244	250	284	365
BAYFIELD	6	2	2	4	11	16	8	9	10	8
BROWN	1,446	1,370	1,275	1,940	1,949	1,669	1,881	1,537	1,661	1,725
BUFFALO	31	31	45	65	53	67	52	62	73	152
BURNETT	26	16	17	40	48	75	327	198	216	196
CALUMET	97	62	79	172	134	172	120	92	126	111
CHIPPEWA	230	260	244	263	321	277	245	191	410	466
CLARK	21	20	51	56	76	214	147	136	193	217
COLUMBIA	224	171	137	310	365	388	270	266	364	410
CRAWFORD	26	20	29	45	43	12	23	33	54	128
DANE	3,899	2,989	2,866	4,845	4,461	3,593	2,598	2,468	3,367	3,878
DODGE	216	137	239	326	454	409	425	322	469	466
DOOR	70	69	169	193	253	223	217	244	237	479
DOUGLAS	103	74	138	106	289	188	240	146	274	557
DUNN	48	69	89	35	102	172	155	113	258	208
EAU CLAIRE	600	546	584	690	402	918	554	561	979	1,041
FLORENCE	NO DATA	NO DATA	NO DATA	NO DATA	22	21	52	56	44	65
FOND DU LAC	428	360	239	315	460	491	395	403	551	798
FOREST	11	16	95	70	68	90	82	73	83	105
GRANT	139	133	71	115	132	132	129	151	175	299
GREEN	177	77	74	129	218	262	235	197	297	274
GREEN LAKE	201	307	54	112	119	141	117	92	107	134
IOWA	30	29	28	41	44	32	70	61	150	81
IRON	3	5	9	26	54	71	92	44	80	59
JACKSON	NO DATA	17	12	4	16	13	35	24	54	27
JEFFERSON	382	303	322	508	620	646	410	306	614	583
JUNEAU	24	21	66	24	45	65	55	65	46	91
KENOSHA	257	279	638	914	1,009	1,109	757	578	998	1,251
KEWAUKEE	66	67	60	65	82	83	83	80	107	125
LA CROSSE	498	310	518	698	678	641	415	536	929	1,198
LAFAYETTE	12	10	9	9	13	14	23	13	16	19
LANGLADE	10	15	17	13	84	101	71	72	119	90
LINCOLN	21	109	16	27	152	127	113	96	151	249
MANITOWOC	382	210	400	366	310	390	560	438	702	650
MARATHON	361	309	323	354	611	546	521	501	675	931
MARINETTE	112	333	128	124	147	164	103	151	157	107
MARQUETTE	7	10	13	22	21	27	42	30	17	18
MENOMINEE	NO DATA	NO DATA	NO DATA	NO DATA	NO DATA	NO DATA	NO DATA	NO DATA	NO DATA	NO DATA
MILWAUKEE	5,252	3,860	4,143	6,316	5,577	5,266	2,964	2,797	4,575	3,748
MONROE	102	111	76	103	118	153	108	102	194	42
OCONTO	49	66	133	194	148	218	195	213	235	224
ONEIDA	328	283	375	331	406	488	435	440	491	634
OUTAGAMIE	882	744	935	992	1,016	1,007	816	942	1,499	1,302
OZAUKEE	804	616	571	936	1,249	1,010	531	616	814	899
PEPIN	10	8	20	7	12	11	20	10	5	50
PIERCE	70	69	137	113	180	194	127	101	198	315
POLK	33	92	46	76	65	204	233	149	218	270
PORTAGE	235	791	134	474	505	623	351	186	413	410
PRICE	18	14	10	23	106	125	123	130	117	195
RACINE	695	677	668	1,026	1,734	836	603	609	999	962
RICHLAND	20	20	3	11	16	21	19	16	22	152
ROCK	695	587	703	866	875	765	706	543	881	1,622
RUSK	8	4	14	24	50	181	117	93	121	116
ST. CROIX	147	168	171	121	390	341	281	244	260	347
SAUK	132	103	83	130	224	298	171	169	257	322
SAWYER	7	8	20	24	62	60	72	45	86	42
SHAWANO	109	118	108	183	245	428	285	177	192	292
SHEBOYGAN	527	730	510	394	462	454	377	464	546	593
TAYLOR	14	34	11	23	104	138	88	41	131	149
TREMPEALEAU	54	50	82	64	148	150	188	129	151	150
VERNON	33	14	15	30	113	31	24	45	38	82
VILAS	194	261	292	349	355	560	311	289	442	459
WALWORTH	378	418	363	793	863	790	456	413	513	1,031
WASHBURN	81	74	97	119	155	141	148	127	166	167
WASHINGTON	522	607	708	1,274	1,270	907	548	664	1,158	1,195
WAUKESHA	2,282	1,930	1,539	2,387	3,184	3,102	2,067	2,691	3,533	4,439
WAUPACA	128	237	120	114	187	176	144	161	243	263
WAUSHARA	18	11	15	12	14	29	17	21	51	11
WINNEBAGO	911	874	756	890	1,172	978	858	1,015	1,119	1,211
WOOD	250	187	308	349	482	506	320	383	520	835
STATE TOTAL	25,233	22,585	22,369	31,849	35,768	34,051	25,752	24,862	35,437	40,409

SOURCE: HOUSING AUTHORIZED BY BUILDING PERMITS AND PUBLIC CONTRACTS, CONSTRUCTION REPORTS C40,
U.S. DEPARTMENT OF COMMERCE, U.S. BUREAU OF THE CENSUS

FIGURE G-3

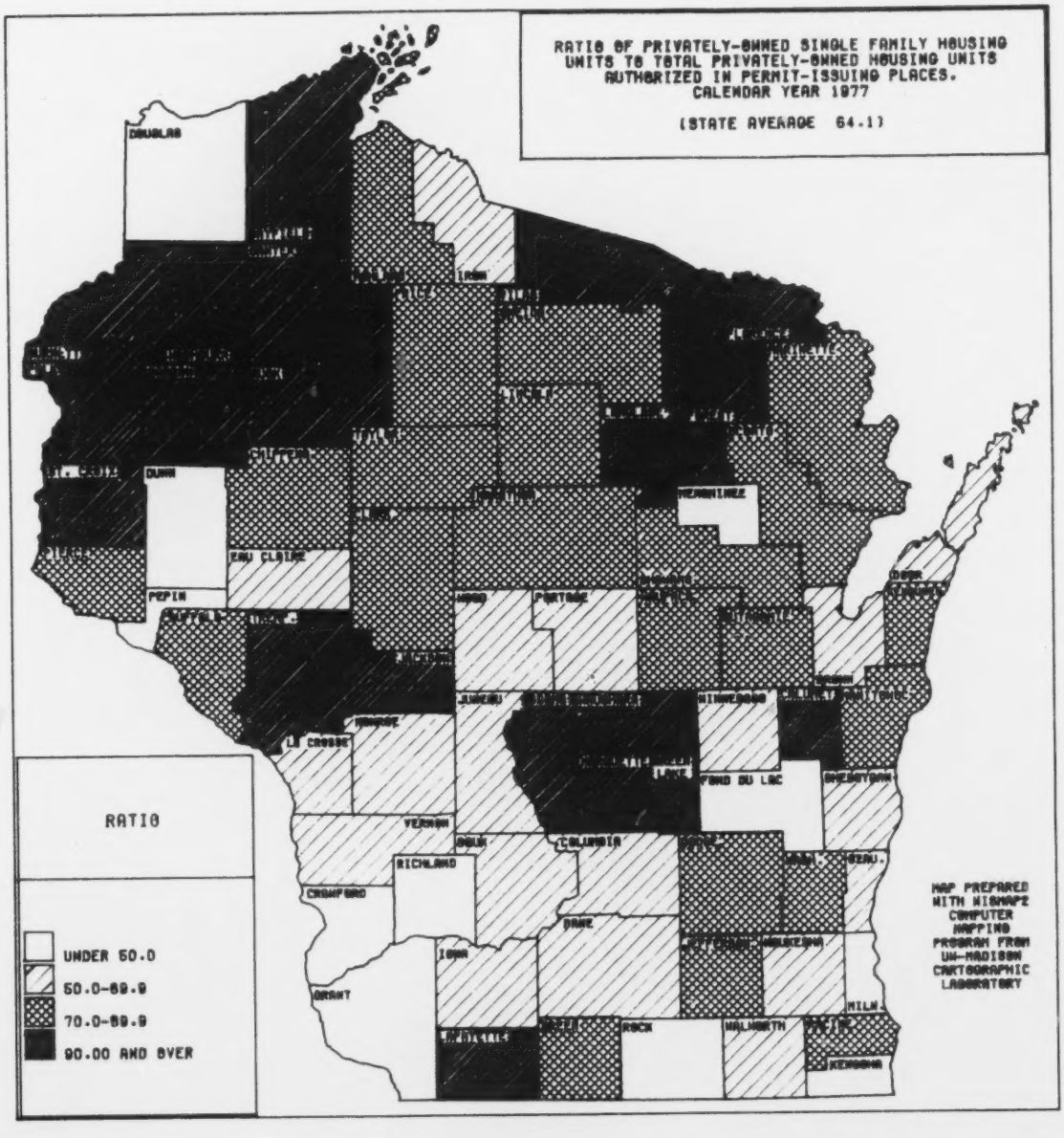

BEST COPY AVAILABLE

TABLE G-10

RATIO OF PRIVATELY OWNED SINGLE FAMILY HOUSING UNITS
TO TOTAL PRIVATELY OWNED HOUSING UNITS (APARTMENTS AND SINGLE FAMILY)
AUTHORIZED IN PERMIT-ISSUING PLACES, CALENDAR YEARS 1968 THRU 1977

COUNTY	1968	1969	1970	1971	1972	1973	1974	1975	1976	1977
ADAMS	62.5	100.0	100.0	100.0	91.8	97.0	100.0	82.3	100.0	98.4
ASHLAND	55.6	100.0	86.7	45.5	11.6	93.9	100.0	49.3	100.0	75.4
BARRON	100.0	100.0	22.5	93.0	69.2	65.2	79.9	81.2	98.6	91.8
BAYFIELD	100.0	100.0	100.0	50.0	81.8	87.5	100.0	100.0	100.0	100.0
BROWN	69.3	53.7	60.2	50.7	48.5	48.3	35.8	65.8	51.8	65.5
BUFFALO	80.6	100.0	91.1	90.8	92.5	82.1	100.0	100.0	97.3	71.1
BURNETT	84.6	100.0	100.0	100.0	100.0	97.3	100.0	100.0	99.1	98.0
CALUMET	100.0	87.1	81.0	70.9	82.1	82.6	80.0	87.0	81.0	96.4
CHIPPEWA	71.3	77.3	81.1	85.9	79.4	86.3	83.7	79.1	71.7	74.2
CLARK	81.0	100.0	52.9	75.0	80.3	70.1	76.9	61.0	77.7	80.6
COLUMBIA	92.0	100.0	97.1	78.7	76.4	89.2	77.0	75.9	72.3	57.3
CRAWFORD	100.0	100.0	93.1	55.6	62.8	83.3	82.6	81.8	85.2	32.8
DANE	40.8	36.7	35.4	26.2	34.5	39.7	47.9	58.8	64.4	65.8
DODGE	79.2	92.7	75.7	66.9	56.4	72.9	67.3	74.5	74.8	83.7
DOOR	100.0	79.7	100.0	88.6	86.6	84.8	84.3	73.0	96.6	67.8
DOUGLAS	59.2	51.4	17.4	30.2	48.1	91.0	80.0	97.3	82.8	46.1
DUNN	62.5	50.7	25.8	77.1	62.7	76.7	70.3	81.4	55.0	38.9
EAU CLAIRE	60.3	52.4	68.0	68.8	65.2	46.9	71.8	77.5	54.6	58.1
FLORENCE	NO DATA	NO DATA	NO DATA	NO DATA	100.0	100.0	100.0	92.9	100.0	96.9
FOND DU LAC	51.9	59.4	72.8	54.9	72.6	73.5	72.2	65.3	71.7	49.7
FOREST	100.0	100.0	88.4	100.0	100.0	100.0	100.0	100.0	100.0	100.0
GRANT	74.1	57.9	100.0	82.6	62.1	68.2	79.8	54.3	70.9	37.5
GREEN	34.5	85.7	77.0	72.1	78.0	69.5	91.5	67.5	70.0	87.6
GREEN LAKE	98.0	93.5	100.0	73.2	93.3	70.2	79.5	100.0	88.8	100.0
IOWA	86.7	100.0	100.0	80.5	93.2	100.0	71.4	100.0	68.0	55.6
IRON	100.0	100.0	100.0	39.2	92.6	67.6	82.6	100.0	75.0	59.3
JACKSON	NO DATA	100.0	100.0	100.0	87.5	100.0	54.3	33.3	40.7	100.0
JEFFERSON	76.7	74.6	88.8	75.0	59.2	61.3	73.7	77.1	60.6	75.8
JUNEAU	100.0	100.0	31.8	100.0	100.0	78.5	60.0	60.0	100.0	63.7
KENOSHA	65.8	85.3	42.0	65.5	59.6	33.9	49.0	67.3	51.6	48.0
KEWAUKEE	90.9	97.0	93.3	96.9	100.0	85.5	92.8	100.0	90.7	74.4
LA CROSSE	79.7	83.9	73.6	67.6	79.4	50.4	70.4	61.0	43.8	51.6
LAFAYETTE	83.3	80.0	77.8	77.8	100.0	100.0	52.2	100.0	100.0	100.0
LANGLADE	100.0	100.0	100.0	100.0	100.0	92.1	100.0	100.0	100.0	100.0
LINCOLN	100.0	15.6	100.0	55.6	82.9	98.4	94.7	91.7	98.7	80.7
MANITOWOC	69.9	99.0	85.8	70.8	93.5	77.2	53.2	71.0	62.0	70.2
MARATHON	89.5	89.0	91.0	85.0	68.6	84.8	69.9	86.2	88.4	75.5
MARINETTE	94.6	57.7	79.7	100.0	98.6	74.4	74.8	77.5	87.3	86.9
MARQUETTE	100.0	60.0	100.0	72.7	81.0	85.2	57.1	40.0	100.0	100.0
MENOMINEE	NO DATA	NO DATA	NO DATA	NO DATA	NO DATA	NO DATA	NO DATA	NO DATA	NO DATA	NO DATA
MILWAUKEE	30.3	30.4	44.6	19.1	32.8	28.7	38.7	33.6	29.1	33.5
MONROE	68.6	47.7	78.9	84.5	100.0	45.1	92.6	73.5	60.8	66.7
OCONTO	100.0	75.8	98.5	86.6	90.5	88.1	91.8	83.1	94.9	89.3
ONEIDA	100.0	100.0	98.9	98.8	96.1	92.6	92.4	96.4	97.6	89.6
OUTAGAMIE	47.6	66.3	48.8	56.3	57.8	59.8	57.6	66.2	70.2	76.1
OZAUKEE	80.0	68.2	72.0	66.9	52.3	49.0	65.7	71.4	56.1	59.8
PEPIN	100.0	100.0	80.0	100.0	100.0	100.0	50.0	30.0	100.0	38.0
PIERCE	74.3	65.2	69.3	61.9	61.1	45.9	55.9	94.1	88.9	80.6
POLK	63.6	30.4	65.2	55.3	86.2	83.3	85.4	89.3	96.3	98.9
PORTAGE	63.4	72.9	50.7	21.5	78.6	91.0	87.2	33.9	78.2	69.5
PRICE	100.0	64.3	100.0	100.0	100.0	96.8	84.6	79.2	100.0	81.5
RACINE	81.0	71.6	61.8	69.6	44.8	43.3	61.9	69.6	58.4	74.3
RICHLAND	100.0	100.0	100.0	100.0	100.0	100.0	100.0	100.0	100.0	23.7
ROCK	86.0	79.2	63.9	65.5	55.1	63.9	59.6	69.1	69.4	48.3
RUSK	100.0	100.0	42.9	66.7	88.0	84.5	86.3	97.8	100.0	100.0
ST. CROIX	49.7	49.4	77.8	81.8	56.9	60.1	99.3	86.1	90.4	91.4
SAUK	78.8	83.5	97.6	89.2	72.8	58.4	71.9	78.1	66.5	67.7
SAWYER	100.0	100.0	90.0	83.3	100.0	100.0	88.9	100.0	62.8	92.9
SHAWANO	100.0	100.0	90.7	100.0	97.6	89.3	96.5	91.5	85.4	89.0
SHEBOYGAN	69.4	40.4	52.5	79.4	86.6	83.3	78.8	69.8	73.8	64.2
TAYLOR	42.9	76.5	100.0	100.0	76.9	68.1	97.7	80.5	80.2	81.2
TREMPEALEAU	88.9	72.0	70.7	79.7	87.8	88.0	71.3	80.6	78.8	90.7
VERNON	100.0	100.0	100.0	93.3	48.7	100.0	100.0	55.6	100.0	65.9
VILAS	100.0	97.7	97.9	97.7	90.4	76.6	96.1	95.8	97.7	91.3
WALWORTH	92.3	68.7	70.2	54.9	49.6	56.5	81.6	85.0	77.8	54.8
WASHBURN	100.0	100.0	69.1	100.0	96.1	100.0	90.5	100.0	100.0	100.0
WASHINGTON	83.5	69.7	57.9	58.8	52.8	63.0	86.5	78.9	74.6	77.9
WAUKESHA	79.7	60.5	75.0	65.8	53.5	54.6	71.0	67.8	76.9	64.0
WAUPACA	95.3	60.8	93.3	91.2	67.9	76.1	76.4	72.7	77.0	76.4
WAUSHARA	100.0	100.0	100.0	100.0	78.6	100.0	100.0	100.0	76.5	100.0
WINNEBAGO	62.2	64.8	71.7	62.2	47.5	42.2	44.6	53.4	54.4	63.0
WOOD	85.6	96.8	58.4	51.9	64.7	64.6	70.6	73.9	78.8	64.3
STATE TOTAL	60.7	57.9	60.4	51.1	54.5	55.7	64.1	67.4	65.3	64.1

SOURCE: HOUSING AUTHORIZED BY BUILDING PERMITS AND PUBLIC CONTRACTS , CONSTRUCTION REPORTS C40, U.S. DEPARTMENT OF COMMERCE, U.S. BUREAU OF THE CENSUS

TABLE G-11

NUMBER OF MOBILE HOMES TRAILERS - 25 FEET AND UNDER IN LENGH - REGISTERED IN WISCONSIN.
FISCAL YEARS 1969/70 THRU 1976/77

COUNTY	69/70	70/71	71/72	72/73	73/74	74/75	75/76	76/77
ADAMS	83	88	126	117	115	117	119	114
ASHLAND	40	39	51	47	58	59	60	72
BARRON	227	227	279	289	328	343	348	360
BAYFIELD	46	49	55	66	61	69	70	68
BROWN	653	685	747	807	856	904	918	847
BUFFALO	23	38	43	55	50	56	59	74
BURNETT	55	52	61	59	71	92	93	82
CALUMET	67	68	92	106	119	128	130	125
CHIPPEWA	306	401	448	517	553	578	587	516
CLARK	120	158	164	179	199	202	205	228
COLUMBIA	137	148	184	207	218	233	237	231
CRAWFORD	47	50	61	74	74	79	80	81
DANE	869	905	1.042	1.097	1.145	1.169	1.187	1.061
DODGE	198	221	250	243	285	313	318	336
DOOR	62	58	56	73	89	82	83	92
DOUGLAS	231	275	273	299	310	320	325	336
DUNN	177	189	229	237	278	284	288	270
EAU CLAIRE	545	588	668	700	751	773	785	690
FLORENCE	19	24	24	25	25	35	36	31
FOND DU LAC	263	336	330	371	400	454	461	455
FOREST	25	25	28	34	37	46	47	60
GRANT	182	205	239	245	278	274	278	254
GREEN	55	50	71	80	89	81	82	83
GREEN LAKE	40	48	53	73	71	81	82	84
IOWA	42	45	52	57	67	86	87	90
IRON	15	18	21	20	27	26	26	22
JACKSON	82	81	93	97	97	121	123	117
JEFFERSON	189	233	264	294	322	336	341	309
JUNEAU	103	100	127	131	121	138	140	133
KENOSHA	426	485	567	617	679	725	736	623
KEWAUKEE	48	50	44	52	60	64	65	61
LA CROSSE	377	363	434	491	584	577	586	509
LAFAYETTE	24	31	28	36	40	57	58	56
LANGLADE	68	76	85	101	95	111	113	122
LINCOLN	114	143	158	178	204	193	196	184
MANITOWOC	252	287	320	354	420	423	430	400
MARATHON	401	447	524	546	638	664	674	642
MARINETTE	216	231	247	294	339	337	342	342
MARQUETTE	36	46	62	70	76	85	86	79
MENOMINEE	0	4	4	7	10	9	9	3
MILWAUKEE	1.870	2.029	2.282	2.381	2.421	2.493	2.532	2.150
MONROE	121	146	167	202	207	212	215	205
OCONTO	127	152	146	179	190	228	232	228
ONEIDA	131	124	152	147	175	197	200	210
OUTAGAMIE	411	455	558	654	678	716	727	692
OZAUKEE	183	204	226	262	285	291	296	281
PEPIN	27	28	29	25	31	36	37	32
PIERCE	104	115	130	144	158	151	153	137
POLK	234	239	250	284	298	302	307	288
PORTAGE	145	182	209	235	278	284	288	290
PRICE	54	58	57	68	71	71	72	77
RACINE	517	616	707	777	802	858	871	787
RICHLAND	74	83	82	86	110	108	110	107
ROCK	610	660	734	781	884	920	934	863
RUSK	91	86	96	117	114	131	133	130
ST. CROIX	162	176	218	247	269	294	299	286
SAUK	154	152	189	197	235	252	256	226
SAWYER	51	60	67	68	68	77	78	72
SHAWANO	124	125	134	145	152	172	175	166
SHEBOYGAN	297	349	410	443	520	575	584	560
TAYLOR	75	85	111	134	137	152	154	158
TREMPEALEAU	81	87	103	120	152	147	149	164
VERNON	87	92	92	104	113	134	136	132
VILAS	77	76	78	88	83	96	98	84
WALWORTH	201	211	251	266	303	323	328	340
WASHBURN	57	69	68	84	108	103	105	95
WASHINGTON	232	252	294	329	358	354	360	334
WAUKESHA	763	914	1.063	1.167	1.288	1.290	1.310	1.200
WAUPACA	135	148	168	191	210	230	234	239
WAUSHARA	74	92	115	135	160	167	170	145
WINNEBAGO	423	465	549	636	702	729	740	646
WOOD	476	527	588	602	686	739	751	727
OUT OF STATE	40	39	35	50	47	54	55	46
STATE AT LARGE	NO DATA	NO DATA	NO DATA	11	25	46	47	871
STATE TOTAL	15.071	16.663	18.962	20.704	22.557	23.656	24.026	23.210

SOURCE: WISCONSIN DEPARTMENT OF TRANSPORTATION, DIVISION OF MOTOR VEHICLES

NUMBER OF MOBILE HOME TRAILERS - OVER 25 FEET IN LENGTH - REGISTERED IN WISCONSIN.
FISCAL YEARS 1969/70 THRU 1976/77

COUNTY	69/70	70/71	71/72	72/73	73/74	74/75	75/76	76/77
ADAMS	65	74	71	67	91	85	87	104
ASHLAND	21	22	31	31	32	35	36	48
BARRON	134	135	152	160	155	204	208	242
BAYFIELD	45	40	55	64	62	67	68	81
BROWN	243	282	314	394	278	358	365	411
BUFFALO	25	15	22	19	30	56	57	55
BURNETT	42	44	47	42	67	65	66	86
CALUMET	35	44	56	60	36	62	63	49
CHIPPEWA	187	187	203	236	192	240	245	296
CLARK	95	77	79	86	99	116	118	117
COLUMBIA	106	95	130	163	127	144	147	196
CRAWFORD	47	61	48	53	47	57	58	56
DANE	535	530	591	664	579	561	572	633
DODGE	102	90	118	152	141	151	154	198
DOOR	43	30	43	45	44	68	69	71
DOUGLAS	161	155	148	200	157	227	231	262
DUNN	101	117	134	132	133	166	169	176
EAU CLAIRE	231	217	256	308	247	295	301	358
FLORENCE	20	16	11	26	13	21	21	20
FOND DU LAC	146	151	171	222	183	231	236	227
FOREST	25	17	25	27	27	34	35	39
GRANT	119	138	125	147	143	150	153	199
GREEN	39	42	44	47	38	59	60	63
GREEN LAKE	31	27	35	28	28	37	38	45
IOWA	41	31	44	68	61	68	69	79
IRON	23	22	18	20	21	20	20	36
JACKSON	54	54	52	60	67	77	79	74
JEFFERSON	124	156	153	166	152	158	161	181
JUNEAU	62	68	105	85	76	88	90	108
KENOSHA	236	236	329	299	264	356	363	373
KEWAUKEE	20	26	27	26	21	35	36	31
LA CROSSE	220	230	254	297	207	274	279	371
LAFAYETTE	17	19	25	30	20	29	30	41
LANGLADE	53	33	37	40	48	79	81	70
LINCOLN	68	62	67	97	79	75	76	117
MANITOWOC	99	123	161	198	113	170	173	176
MARATHON	221	193	239	283	208	257	262	331
MARINETTE	134	109	147	159	109	159	162	191
MARQUETTE	36	32	33	52	51	51	52	51
MENOMINEE	4	1	5	4	4	1	1	1
MILWAUKEE	974	939	1,106	1,155	873	1,029	1,049	1,148
MONROE	117	116	120	133	115	161	164	171
OCONTO	68	59	97	117	94	104	106	130
ONEIDA	113	85	98	119	108	132	135	157
OUTAGAMIE	215	209	275	267	204	271	276	275
OZAUKEE	68	72	104	102	77	107	109	134
PEPIN	8	8	15	27	19	26	27	23
PIERCE	104	80	90	95	99	84	86	97
POLK	125	127	125	161	127	165	168	194
PORTAGE	116	102	140	148	102	135	138	203
PRICE	34	37	43	45	41	52	53	45
RACINE	271	253	289	339	264	333	340	423
RICHLAND	46	34	44	43	50	58	59	71
ROCK	317	332	385	457	358	455	464	546
RUSK	54	59	80	75	72	105	107	75
ST. CROIX	119	130	125	155	130	171	174	186
SAUK	130	110	129	169	147	150	153	166
SAWYER	43	49	60	62	57	66	67	66
SHAWANO	50	68	83	76	61	87	89	89
SHEBOYGAN	168	165	189	201	148	188	192	228
TAYLOR	44	48	49	63	42	54	55	66
TREMPEALEAU	48	52	50	72	84	77	79	97
VERNON	80	71	77	90	90	94	96	111
VILAS	64	51	68	73	85	76	78	70
WALWORTH	167	160	164	178	161	190	194	224
WASHBURN	49	44	47	79	84	81	83	97
WASHINGTON	111	98	116	140	107	133	136	178
WAUKESHA	450	453	540	560	413	524	534	598
WAUPACA	74	78	119	120	81	129	132	136
WAUSHARA	60	62	78	82	80	105	107	85
WINNEBAGO	213	225	261	283	206	275	280	293
WOOD	225	187	217	290	197	280	286	334
OUT OF STATE	161	135	74	77	71	121	123	75
STATE AT LARGE	NO DATA	NO DATA	NO DATA	20	59	199	203	533
STATE TOTAL	8,896	8,699	10,062	11,330	9,356	11,603	11,833	13,587

SOURCE: WISCONSIN DEPARTMENT OF TRANSPORTATION, DIVISION OF MOTOR VEHICLES

INCOME AND PRICES

TOTAL PERSONAL INCOME: TOTAL PERSONAL INCOME, AS MEASURED BY THE BUREAU OF ECONOMIC ANALYSIS, U.S. DEPARTMENT OF COMMERCE, IS THE CURRENT INCOME RECEIVED BY RESIDENTS OF AN AREA FROM ALL SOURCES. IT IS MEASURED AFTER DEDUCTION OF PERSONAL CONTRIBUTIONS FOR SOCIAL SECURITY, GOVERNMENT RETIREMENT, AND OTHER SOCIAL INSURANCE PROGRAMS BUT BEFORE DEDUCTION OF INCOME AND OTHER PERSONAL TAXES. IT INCLUDES INCOME RECEIVED FROM FOREIGN GOVERNMENTS. IT CONSISTS OF WAGE AND SALARY DISBURSEMENTS, VARIOUS TYPES OF SUPPLEMENTARY EARNINGS TERMED "OTHER LABOR INCOME," PROPRIETORS' INCOME, RENTAL INCOME OF PERSONS, DIVIDENDS, INTEREST, AND GOVERNMENT AND BUSINESS TRANSFER PAYMENTS.

ADJUSTED GROSS INCOME: ADJUSTED GROSS INCOME, AS MEASURED FROM WISCONSIN INDIVIDUAL INCOME TAX FORMS TO THE WISCONSIN DEPARTMENT OF REVENUE, IS A SUMMARY OF TOTAL PERSONAL INCOME BEFORE STANDARD OR ITEMIZED DEDUCTIONS OF THOSE PERSONS OR FAMILIES ABOVE THE FILING REQUIREMENT LEVELS. IN 1977, THE FILING REQUIREMENT LEVELS WERE:

SINGLE AND UNDER 65	$3200
SINGLE AND 65 OR OVER	$4200
MARRIED - BOTH UNDER 65	$5200
MARRIED - ONE OVER 65, ONE UNDER 65	$6200
MARRIED - BOTH OVER 65	$7200
NONRESIDENT OR PARTTIME RESIDENT	$2000

TOTAL MONEY INCOME: TOTAL MONEY INCOME, AS MEASURED BY THE BUREAU OF THE CENSUS, U.S. DEPARTMENT OF COMMERCE, IS THE INCOME RECEIVED BEFORE DEDUCTIONS FOR PERSONAL INCOME TAXES, SOCIAL SECURITY, BOND PURCHASES, UNION DUES, MEDICARE DEDUCTIONS, ETC. AND REPORTED ON THE 1970 CENSUS SAMPLE QUESTIONNAIRE FORM. IT IS A SUM OF WAGE AND/OR SALARY INCOME, NET NONFARM SELF-EMPLOYMENT INCOME, NET FARM SELF-EMPLOYMENT INCOME, SOCIAL SECURITY OR RAILROAD RETIREMENT INCOME, PUBLIC ASSISTANCE INCOME AND ALL OTHER INCOME SUCH AS INTEREST, DIVIDENDS, VETERAN'S PAYMENTS, PENSIONS, UNEMPLOYMENT INSURANCE, ALIMONY, ETC.

PER CAPITA FEDERAL INCOME TAX PAID TO THE U.S. GOVERNMENT
FOR THE NORTH CENTRAL STATES, 1967 THRU 1976

(DOLLARS PER PERSON)

STATE	1967	1968	1969	1970	1971	1972	1973	1974	1975	1976(1)
ILLINOIS	420	501	553	518	512	560	650	735	734	845
INDIANA	313	374	422	396	407	446	510	597	575	682
IOWA	255	309	352	255	330	378	454	567	562	638
KANSAS	249	310	356	357	357	396	492	579	598	638
MICHIGAN	366	435	495	451	456	510	591	629	607	720
MINNESOTA	273	327	379	363	354	387	441	529	542	614
MISSOURI	292	351	397	384	392	423	460	536	532	615
NEBRASKA	263	295	358	343	336	389	474	556	562	581
NORTH DAKOTA	177	194	250	241	236	260	380	494	529	540
OHIO	336	410	470	446	431	465	543	601	604	687
SOUTH DAKOTA	169	212	243	234	227	237	343	415	410	461
WISCONSIN	300	354	388	372	369	401	458	529	520	595
U.S. TOTAL/AVERAGE	318	383	430	412	413	448	515	587	585	661

(1) NOTE: PRELIMINARY DATA
SOURCE: STATISTICAL ABSTRACT OF THE UNITED STATES, U.S. DEPARTMENT OF COMMERCE, U.S. BUREAU OF THE CENSUS

CONSUMER PRICE INDEX FOR THE UNITED STATES AND MILWAUKEE S.M.S.A.
FOR URBAN WAGE EARNERS AND CLERICAL WORKERS (INCLUDING SINGLE WORKERS)*
ANNUAL AVERAGES COVERING CALENDAR YEARS 1968 THRU 1977

AREA/INDEX	1968	1969	1970	1971	1972	1973	1974	1975	1976	1977
UNITED STATES										
ALL ITEMS	104.2	109.8	116.3	121.3	125.3	133.1	147.7	161.2	170.5	181.5
FOOD	103.6	108.9	114.9	118.4	123.5	141.4	161.7	175.4	180.8	192.2
HOUSING	104.2	110.8	118.9	124.3	129.2	135.0	150.6	166.7	177.2	189.6
APPAREL AND UPKEEP	105.4	111.5	116.1	119.8	122.3	126.8	136.2	142.3	147.6	154.2
TRANSPORTATION	103.2	107.2	112.7	118.6	119.9	123.8	137.7	150.6	165.5	177.3
HEALTH AND RECREATION	105.0	110.3	116.2	122.2	126.1	130.2	140.3	153.5	163.3	173.7
MILWAUKEE S.M.S.A.										
ALL ITEMS	103.5	109.5	115.8	120.1	123.7	131.5	144.1	157.0	167.1	178.0
FOOD	103.2	109.3	113.1	115.7	120.6	138.4	158.1	171.9	180.0	190.4
HOUSING	104.0	110.0	117.5	122.6	126.4	130.2	140.2	154.5	165.3	177.7
APPAREL AND UPKEEP	104.2	112.9	122.0	124.2	126.8	133.0	141.6	152.7	162.0	169.2
TRANSPORTATION	101.1	106.4	110.7	117.1	119.3	126.0	140.0	151.6	162.7	173.5
HEALTH AND RECREATION	103.7	109.0	115.9	120.7	123.6	128.1	138.5	150.4	160.6	171.9

*NOTE: BASED ON 1967=100.0, CAN NOT COMPARE LEVELS BETWEEN THE TWO AREAS

SOURCE: HANDBOOK OF LABOR STATISTICS, U.S. DEPARTMENT OF LABOR, U.S. BUREAU OF LABOR STATISTICS

PERCENTAGE CHANGE BETWEEN THE ANNUAL AVERAGES OF THE CONSUMER PRICE INDEX
FOR THE UNITED STATES AND MILWAUKEE S.M.S.A.

(PERCENT)

AREA/INDEX	1969/68	1970/69	1971/70	1972/71	1973/72	1974/73	1975/74	1976/75	1977/76	1977/68
UNITED STATES										
ALL ITEMS	5.4	5.9	4.3	3.3	6.2	11.0	9.1	5.8	6.5	74.2
FOOD	5.1	5.5	3.0	4.3	14.5	14.4	8.5	3.1	6.3	85.5
HOUSING	6.3	7.3	4.5	3.9	4.5	11.6	10.7	6.3	7.0	82.0
APPAREL AND UPKEEP	5.8	4.1	3.2	2.1	3.7	7.4	4.5	3.7	4.5	46.3
TRANSPORTATION	3.9	5.1	5.2	1.1	3.3	11.2	9.4	9.9	7.1	71.8
HEALTH AND RECREATION	5.0	5.3	5.2	3.2	3.3	7.8	9.4	6.4	6.4	65.4
MILWAUKEE S.M.S.A.										
ALL ITEMS	5.8	5.8	3.7	3.0	6.3	9.6	9.0	6.4	6.5	72.0
FOOD	5.9	3.5	2.3	4.2	14.8	14.2	8.7	4.7	5.8	84.5
HOUSING	5.8	6.8	4.3	3.1	3.0	7.7	10.2	7.0	7.5	70.9
APPAREL AND UPKEEP	8.3	8.1	1.8	2.1	4.9	6.5	7.8	6.1	4.4	62.4
TRANSPORTATION	5.2	4.0	5.8	1.9	5.6	11.1	8.3	7.3	6.6	71.6
HEALTH AND RECREATION	5.1	6.3	4.1	2.4	3.6	8.1	8.6	6.8	7.0	65.8

SOURCE: HANDBOOK OF LABOR STATISTICS, U.S. DEPARTMENT OF LABOR, U.S. BUREAU OF LABOR STATISTICS

UNITED STATES TOTAL PERSONAL INCOME BY MAJOR SOURCE
CALENDAR YEARS 1970 THRU 1977

(MILLIONS OF DOLLARS)

MAJOR SOURCE OF INCOME	1970	1971	1972	1973	1974	1975	1976	1977	PERCENT CHANGE
INCOME BY PLACE OF WORK BY TYPE									
TOTAL LABOR AND PROPRIETORS INCOME	635,742	676,132	744,775	834,990	898,702	950,902	1,049,209	1,163,252	+83.0
WAGE & SALARY DISBURSEMENTS	539,212	572,781	627,326	695,024	758,415	799,877	883,928	973,945	+80.6
OTHER LABOR INCOME	31,990	36,164	41,936	48,670	55,572	65,094	76,977	90,383	+182.5
PROPRIETORS INCOME (1)	64,540	67,187	75,513	91,296	84,715	85,931	88,304	98,924	+52.3
FARM	13,332	13,761	17,378	30,878	23,852	22,422	18,134	19,394	+45.5
NON FARM (1)	51,208	53,426	58,135	60,418	60,863	63,509	70,170	79,530	+55.3
INCOME BY PLACE OF WORK BY INDUSTRY									
FARM	17,472	17,915	21,723	35,925	29,733	28,696	25,045	26,730	+53.0
AGRIC. SERVICES, FORESTRY, FISHERIES (2)	2,127	2,320	2,524	2,951	3,226	3,410	3,909	4,233	+99.0
MINING	6,556	6,178	7,499	8,198	11,627	13,455	15,689	18,070	+175.6
CONSTRUCTION	40,090	43,760	48,060	53,547	56,168	55,298	61,029	69,525	+73.4
MANUFACTURING	174,634	178,262	195,717	219,562	237,407	239,729	271,550	305,272	+74.8
DURABLE GOODS	108,665	109,886	122,308	140,209	151,735	151,209	171,559	195,184	+79.6
NON-DURABLE GOODS	65,969	68,376	73,409	79,353	85,672	88,520	99,991	110,088	+66.9
TRANSPORTATION & PUBLIC UTILITIES	46,239	49,808	55,270	61,644	66,591	70,191	78,479	87,510	+89.3
WHOLESALE TRADE	38,710	41,123	45,248	50,591	57,709	63,856	69,673	76,487	+97.6
RETAIL TRADE	68,211	73,461	78,991	86,855	92,941	97,684	107,290	117,927	+72.9
FINANCE, INSURANCE & REAL ESTATE	33,645	37,551	41,323	43,414	45,893	49,655	57,289	64,738	+92.4
SERVICES	97,890	104,972	115,436	127,548	140,080	155,850	173,164	193,290	+97.5
GOVERNMENT & GOVERNMENT ENTERPRISES	110,168	120,782	132,984	144,755	157,327	173,078	186,092	199,470	+81.1
FEDERAL, CIVILIAN	28,411	30,467	32,691	34,848	38,175	41,780	45,079	48,180	+69.6
FEDERAL, MILITARY	14,395	14,961	16,143	16,810	17,642	17,906	18,352	19,035	+32.2
STATE AND LOCAL	67,362	75,354	84,150	93,097	101,510	113,392	122,661	132,255	+96.3

UNITED STATES TOTAL PERSONAL INCOME BY MAJOR SOURCE
CALENDAR YEARS 1970 THRU 1977 (CONT'D)

(MILLIONS OF DOLLARS)

MAJOR SOURCE OF INCOME	1970	1971	1972	1973	1974	1975	1976	1977	PERCENT CHANGE
DERIVATION OF INCOME BY PLACE OF RESIDENCE									
TOTAL LABOR AND PROPRIETORS INCOME BY PLACE OF WORK	635,742	676,132	744,775	834,990	898,702	950,902	1,049,209	1,163,252	+83.0
LESS: PERSONAL CONTRIBUTION FOR SOCIAL INSURANCE BY PLACE OF WORK	27,775	30,518	33,939	41,949	47,388	50,193	55,139	60,607	+118.2
NET LABOR & PROPRIETORS INCOME BY PLACE OF WORK	607,967	645,614	710,836	793,041	851,314	900,709	994,070	1,102,645	+81.4
PLUS: RESIDENCE ADJUSTMENT (3)	-175	-194	-224	-236	-250	-269	-326	-380	+117.1
NET LABOR & PROPRIETORS INCOME BY PLACE OF RESIDENCE	607,792	645,420	710,612	792,805	851,064	900,440	993,744	1,102,265	+81.4
PLUS: DIVIDENDS, INTEREST AND RENT (4)	105,812	112,421	120,752	133,407	155,367	169,840	186,728	207,301	+95.9
PLUS: TRANSFER PAYMENTS	79,881	94,111	104,099	118,886	140,826	178,166	193,915	208,824	+161.4
PERSONAL INCOME BY PLACE OF RESIDENCE	793,485	851,952	935,463	1,045,098	1,147,257	1,248,446	1,374,387	1,518,390	+91.4
TOTAL POPULATION (THOUSANDS)	203,799	206,206	208,222	209,846	211,371	213,020	214,656	216,320	+6.1
PER CAPITA TOTAL PERSONAL INCOME	3,893	4,132	4,493	4,980	5,428	5,681	6,403	7,019	+80.3

NOTE: 1970-1974 ESTIMATES BASED ON 1967 S.I.C. CODES AND 1975-1977 BASED ON 1972 S.I.C. CODES.

(1) INCLUDES A CAPITAL CONSUMPTION ADJUSTMENT FOR NONFARM PROPRIETORS.
(2) INCLUDES WAGES AND SALARIES OF U.S. RESIDENTS WORKING FOR INTERNATIONAL ORGANIZATIONS.
(3) INCLUDES ADJUSTMENT FOR BORDER WORKERS: INCOME OF U.S. RESIDENTS WORKING OUTSIDE U.S. LESS INCOME OF FOREIGN RESIDENTS WORKING IN THE U.S.
(4) INCLUDES CAPITAL CONSUMPTION ADJUSTMENT FOR RENTAL INCOME OF PERSONS.

SOURCE: UNPUBLISHED TABLES, U.S. DEPARTMENT OF COMMERCE,
BUREAU OF ECONOMIC ANALYSIS, REGIONAL ECONOMIC INFORMATION SYSTEM

WISCONSIN TOTAL PERSONAL INCOME BY MAJOR SOURCE
CALENDAR YEARS 1970 THRU 1977

(MILLIONS OF DOLLARS)

MAJOR SOURCE OF INCOME	1970	1971	1972	1973	1974	1975	1976	1977	PERCENT CHANGE
INCOME BY PLACE OF WORK BY TYPE									
TOTAL LABOR AND PROPRIETORS INCOME	13,111.4	13,884.9	15,217.4	17,098.9	18,459.4	19,652.1	21,660.8	24,786.6	+89.0
WAGE & SALARY DISBURSEMENTS	10,786.2	11,383.7	12,479.3	13,979.7	15,347.2	16,177.0	17,923.2	19,945.8	+84.9
OTHER LABOR INCOME	684.3	776.6	898.9	1,062.8	1,207.5	1,424.1	1,666.8	1,945.9	+184.4
PROPRIETORS INCOME (1)	1,640.8	1,724.6	1,839.2	2,056.4	1,904.8	2,050.9	2,070.7	2,895.0	+76.4
FARM	566.6	628.6	665.7	851.4	680.5	724.9	621.0	1,254.9	+121.5
NON-FARM (1)	1,074.3	1,096.0	1,173.6	1,204.9	1,224.3	1,326.0	1,449.7	1,640.0	+52.7
INCOME BY PLACE OF WORK BY INDUSTRY									
FARM	651.5	715.5	760.1	958.0	820.2	874.5	761.3	1,410.9	+116.6
AGRIC. SERVICES, FORESTRY, FISHERIES (2)	34.8	37.4	40.0	46.4	52.2	55.5	64.8	77.9	+123.9
MINING	26.6	26.6	29.3	33.5	39.9	41.0	40.7	41.2	+54.9
CONSTRUCTION	795.1	832.7	907.7	998.5	1,047.2	1,036.6	1,194.8	1,500.2	+88.7
MANUFACTURING	4,655.4	4,753.1	5,273.7	6,046.5	6,669.5	6,867.2	7,668.3	8,589.2	+84.5
DURABLE GOODS	3,069.4	3,104.1	3,498.8	4,106.1	4,545.1	4,620.6	5,129.6	5,774.3	+88.1
NON-DURABLE GOODS	1,586.0	1,649.0	1,775.0	1,940.4	2,124.4	2,246.6	2,538.6	2,814.9	+77.5
TRANSPORTATION AND PUBLIC UTILITIES	789.8	858.1	953.3	1,059.5	1,139.1	1,174.9	1,314.7	1,480.1	+87.4
WHOLESALE TRADE	672.4	714.8	774.8	877.9	1,013.6	1,182.6	1,285.3	1,403.9	+108.8
RETAIL TRADE	1,477.1	1,566.5	1,671.2	1,830.1	1,980.0	2,009.1	2,194.2	2,448.4	+65.8
FINANCE, INSURANCE AND REAL ESTATE	543.2	608.9	673.9	711.5	766.9	847.5	994.7	1,127.8	+107.6
SERVICES	1,639.7	1,754.0	1,914.0	2,110.1	2,353.2	2,709.8	3,034.3	3,431.3	+109.3
GOVERNMENT AND GOVERNMENT ENTERPRISES	1,825.9	2,017.3	2,219.4	2,426.9	2,577.6	2,853.5	3,107.8	3,275.7	+79.4
FEDERAL, CIVILIAN	235.4	256.5	271.3	291.5	316.8	348.4	397.6	429.1	+82.3
FEDERAL, MILITARY	42.8	45.9	51.5	51.1	50.9	50.9	55.4	56.8	+32.7
STATE AND LOCAL	1,547.7	1,714.9	1,896.6	2,084.3	2,209.8	2,454.2	2,654.7	2,789.8	+80.3

WISCONSIN TOTAL PERSONAL INCOME BY MAJOR SOURCE
CALENDAR YEARS 1970 THRU 1977 (CONT'D.)

(MILLIONS OF DOLLARS)

MAJOR SOURCE OF INCOME	1970	1971	1972	1973	1974	1975	1976	1977	PERCENT CHANGE
DERIVATION OF INCOME BY PLACE OF RESIDENCE									
TOTAL LABOR AND PROPRIETORS INCOME BY PLACE OF WORK	13,111.4	13,884.9	15,217.4	17,098.9	18,459.4	19,652.1	21,660.8	24,786.6	+89.0
LESS: PERSONAL CONTRIBUTION FOR SOCIAL INSURANCE BY PLACE OF WORK	574.2	623.4	698.2	872.3	995.1	1,052.5	1,154.3	1,281.0	+123.1
NET LABOR & PROPRIETORS INCOME BY PLACE OF WORK	12,537.2	13,261.5	14,519.2	16,226.6	17,464.3	18,599.6	20,506.5	23,505.7	+87.5
PLUS: RESIDENCE ADJUSTMENT (3)	204.4	216.3	238.0	263.5	288.5	300.8	334.4	357.8	+75.0
NET LABOR & PROPRIETORS INCOME BY PLACE OF RESIDENCE	12,741.6	13,477.8	14,757.2	16,490.1	17,752.8	18,900.4	20,840.9	23,863.5	+87.3
PLUS: DIVIDENDS, INTEREST AND RENT (4)	2,113.9	2,277.0	2,444.5	2,734.1	3,188.9	3,492.3	3,785.9	4,214.5	+99.4
PLUS: TRANSFER PAYMENTS	1,571.5	1,851.5	2,051.2	2,324.5	2,721.5	3,379.0	3,657.9	3,968.9	+152.6
PERSONAL INCOME BY PLACE OF RESIDENCE	16,427.0	17,606.3	19,252.9	21,548.7	23,663.2	25,771.7	28,284.8	32,046.9	+95.1
TOTAL POPULATION (THOUSANDS)	4,426	4,462	4,514	4,539	4,566	4,589	4,610	4,651	+5.1
PER CAPITA TOTAL PERSONAL INCOME	3,712	3,945	4,266	4,747	5,182	5,616	6,136	6,890	+85.6

NOTE: 1970-1974 ESTIMATES BASED ON 1967 S.I.C. CODES AND 1975-1977 BASED ON 1972 S.I.C. CODES.

(1) INCLUDES A CAPITAL CONSUMPTION ADJUSTMENT FOR NONFARM PROPRIETORS.
(2) INCLUDES WAGES AND SALARIES OF U.S. RESIDENTS WORKING FOR INTERNATIONAL ORGANIZATIONS.
(3) INCLUDES ADJUSTMENT FOR BORDER WORKERS: INCOME OF U.S. RESIDENTS WORKING OUTSIDE U.S. LESS INCOME OF FOREIGN RESIDENTS WORKING IN THE U.S.
(4) INCLUDES CAPITAL CONSUMPTION ADJUSTMENT FOR RENTAL INCOME OF PERSONS.

SOURCE: UNPUBLISHED TABLES, U.S. DEPARTMENT OF COMMERCE,
BUREAU OF ECONOMIC ANALYSIS, REGIONAL ECONOMIC INFORMATION SYSTEM.

TABLE H-8

WISCONSIN TOTAL PERSONAL INCOME BY PLACE OF RESIDENCE
CALENDAR YEARS 1969 - 1976

(MILLIONS OF DOLLARS)

COUNTY	1969	1970	1971	1972	1973	1974	1975	1976	% CHANGE 1976/1969
ADAMS	19.2	21.5	24.4	26.0	31.5	35.7	42.3	42.0	118.75
ASHLAND	43.2	46.2	49.5	53.6	59.5	66.2	75.4	83.8	93.98
BARRON	88.4	95.0	103.9	115.3	133.7	141.7	161.6	177.5	100.79
BAYFIELD	25.8	27.0	29.0	31.9	37.4	41.4	46.8	51.5	99.61
BROWN	504.5	548.0	596.9	662.8	734.3	828.1	913.1	1,018.6	101.90
BUFFALO	37.9	41.4	44.6	49.7	58.8	61.2	62.6	69.8	84.17
BURNETT	20.3	21.7	24.2	27.0	31.5	36.1	39.9	45.4	123.65
CALUMET	87.5	96.1	99.6	112.8	130.7	145.3	149.6	164.6	88.11
CHIPPEWA	131.6	143.6	157.6	171.9	190.0	206.1	230.1	253.9	92.93
CLARK	77.9	87.5	97.1	101.6	115.1	121.7	126.3	143.0	83.57
COLUMBIA	130.7	144.6	157.1	168.5	190.5	205.8	225.9	243.4	86.23
CRAWFORD	37.1	41.1	45.7	48.3	54.7	58.0	64.6	69.5	87.33
DANE	1,083.9	1,192.6	1,287.9	1,394.0	1,542.5	1,685.1	1,848.4	2,029.1	87.20
DODGE	209.9	228.2	247.2	272.6	313.6	337.4	380.6	411.4	96.00
DOOR	58.8	64.5	73.9	79.7	93.3	105.3	119.6	136.2	131.63
DOUGLAS	126.6	139.0	150.1	163.7	178.5	197.1	225.4	248.8	96.52
DUNN	71.4	76.9	87.4	95.1	107.6	115.0	127.2	139.7	95.66
EAU CLAIRE	228.5	251.4	270.0	291.2	312.2	337.4	362.7	386.8	69.28
FLORENCE	7.5	8.1	9.2	10.2	11.2	13.0	14.3	15.7	109.33
FOND DU LAC	283.7	302.8	322.1	347.7	391.4	423.9	464.1	508.3	79.17
FOREST	15.3	16.9	18.1	21.1	22.6	24.8	27.8	31.5	105.88
GRANT	137.2	154.0	163.5	178.4	205.7	217.8	237.4	261.6	90.67
GREEN	101.4	108.1	113.6	124.3	143.7	152.9	165.7	187.6	85.01
GREEN LAKE	58.3	62.1	65.9	71.8	81.4	88.4	95.2	103.3	77.19
IOWA	57.6	60.8	65.1	69.0	77.9	80.3	88.0	91.7	59.20
IRON	15.1	16.8	18.1	19.8	23.0	26.1	27.4	29.3	94.04
JACKSON	37.3	40.0	45.6	51.7	59.2	65.0	70.3	76.3	104.56
JEFFERSON	201.2	217.0	233.4	255.8	290.8	316.0	345.2	373.1	85.44
JUNEAU	51.5	53.6	56.1	62.0	72.0	77.0	80.4	89.8	74.37
KENOSHA	406.7	446.1	482.1	550.0	631.0	714.7	766.2	820.9	101.84
KEWAUKEE	54.0	57.2	59.9	66.8	74.6	82.5	89.4	98.9	83.15
LA CROSSE	257.9	276.6	298.9	324.5	364.1	404.8	442.3	499.0	93.49
LAFAYETTE	51.3	55.9	60.6	66.5	76.3	78.4	87.0	91.0	77.39
LANGLADE	45.6	52.1	53.2	56.9	64.5	73.5	82.4	85.3	87.06
LINCOLN	61.8	68.8	75.4	82.2	91.1	100.0	111.2	124.8	101.94
MANITOWOC	260.3	280.9	300.2	324.6	361.6	395.1	426.9	477.4	83.40
MARATHON	293.3	317.1	342.9	381.3	431.0	467.7	520.3	587.6	100.34
MARINETTE	92.6	99.6	105.4	115.7	132.1	149.6	165.9	185.4	100.22
MARQUETTE	23.4	24.2	27.6	30.0	36.4	41.3	45.1	47.0	100.85
MENOMINEE	NO-DATA	NO-DATA	NO-DATA	NO-DATA	NO-DATA	NO-DATA	NO-DATA	NO-DATA	0.00
MILWAUKEE	4,373.0	4,582.5	4,829.4	5,239.9	5,725.9	6,235.3	6,555.3	7,152.3	63.56
MONROE	86.6	89.0	100.9	112.4	124.1	136.4	156.2	167.4	93.30
OCONTO	61.2	67.3	73.7	82.1	92.0	103.7	116.7	127.7	108.66
ONEIDA	69.7	78.1	89.0	99.4	114.6	126.2	139.8	158.1	126.83
OUTAGAMIE	407.6	436.9	461.7	502.4	568.4	630.5	692.4	779.6	91.27
OZAUKEE	230.4	255.0	276.1	310.3	357.6	405.6	451.2	503.1	118.36
PEPIN	18.7	20.8	21.4	23.6	26.6	27.8	29.7	32.1	71.66
PIERCE	79.7	88.4	94.8	104.1	118.1	128.1	135.4	152.3	91.09
POLK	74.5	80.3	88.0	97.4	113.8	125.8	132.5	147.1	97.45
PORTAGE	125.3	135.1	152.8	164.7	189.6	213.2	237.4	257.0	105.11
PRICE	34.7	37.3	39.0	45.5	54.0	56.9	61.4	68.7	97.98
RACINE	635.9	659.7	696.5	768.1	869.5	969.9	1,066.5	1,165.5	83.28
RICHLAND	44.2	48.6	50.8	54.9	62.1	66.5	73.6	77.7	75.79
ROCK	478.8	478.3	525.1	565.4	644.7	701.8	752.2	849.2	77.36
RUSK	28.9	32.1	35.9	39.5	45.2	49.3	55.6	62.2	115.22
ST. CROIX	101.8	110.5	122.4	134.2	154.4	169.3	181.0	200.7	97.15
SAUK	138.5	142.7	151.4	163.4	185.0	195.3	216.6	232.3	67.73
SAWYER	20.8	23.3	25.7	27.8	32.8	36.7	44.7	47.9	130.29
SHAWANO	83.7	89.1	99.6	110.3	123.8	137.5	160.8	175.2	109.32
SHEBOYGAN	343.6	362.9	384.8	427.8	470.8	520.0	555.1	618.4	79.98
TAYLOR	37.1	41.2	46.7	52.7	60.2	64.1	73.2	83.4	124.80
TREMPEALEAU	62.1	68.1	74.3	80.5	96.5	101.4	108.6	116.4	87.44
VERNON	59.9	65.5	73.5	81.4	89.4	98.9	105.6	113.2	88.98
VILAS	26.5	29.8	32.8	36.6	43.4	48.2	56.7	64.2	142.26
WALWORTH	207.4	221.1	242.9	265.0	297.0	324.3	340.2	368.9	77.87
WASHBURN	25.7	27.5	30.9	34.1	40.1	45.2	53.3	59.3	130.74
WASHINGTON	233.7	251.0	269.2	301.7	351.9	397.7	435.4	485.2	107.62
WAUKESHA	957.2	1,048.1	1,124.7	1,242.3	1,414.1	1,580.2	1,745.7	1,963.2	105.10
WAUPACA	110.8	117.3	124.1	136.7	151.6	164.1	188.0	205.2	85.20
WAUSHARA	38.3	41.5	46.2	47.5	54.9	62.8	70.5	72.8	90.08
WINNEBAGO	461.1	485.6	513.0	556.8	620.0	686.0	754.0	832.2	80.48
WOOD	209.6	227.3	246.0	268.4	299.7	337.3	368.5	417.0	98.95
STATE TOTAL	15,363.2	16,426.9	17,606.3	19,252.9	21,548.8	23,663.4	25,668.4	28,256.0	83.92

* NOTE: DATA FOR SHAWANO COUNTY INCLUDES MENOMINEE COUNTY ALSO.

SOURCE: UNPRINTED TABLES FROM REGIONAL ECONOMIC INFORMATION SYSTEM.
BUREAU OF ECONOMIC ANALYSIS, U.S. DEPARTMENT OF COMMERCE

TABLE H-9

WISCONSIN PER CAPITA TOTAL PERSONAL INCOME BY PLACE OF RESIDENCE
CALENDAR YEARS 1969 - 1976

COUNTY	1969	1970	1971	1972	1973	1974	1975	1976	% CHANGE 1976/1969
ADAMS	2,164	2,316	2,544	2,582	2,981	3,316	3,726	3,702	71.07
ASHLAND	2,510	2,769	2,988	3,277	3,597	4,005	4,492	5,051	101.24
BARRON	2,553	2,776	2,942	3,178	3,671	3,886	4,386	4,822	88.88
BAYFIELD	2,169	2,300	2,446	2,714	3,153	3,431	3,755	4,044	86.45
BROWN	3,319	3,447	3,682	4,048	4,422	4,922	5,343	5,877	77.07
BUFFALO	2,710	2,992	3,147	3,508	4,155	4,374	4,457	4,885	80.26
BURNETT	2,155	2,327	2,525	2,731	3,076	3,446	3,699	3,924	82.09
CALUMET	3,256	3,482	3,606	4,024	4,605	5,093	5,177	5,751	76.63
CHIPPEWA	2,843	3,003	3,271	3,525	3,874	4,237	4,642	5,176	82.06
CLARK	2,514	2,878	3,170	3,266	3,673	3,873	3,917	4,449	76.97
COLUMBIA	3,311	3,589	3,840	4,071	4,558	4,867	5,320	5,737	73.27
CRAWFORD	2,362	2,682	2,918	3,027	3,486	3,727	4,009	4,251	79.97
DANE	3,875	4,097	4,373	4,734	5,183	5,530	6,103	6,611	70.61
DODGE	3,058	3,300	3,540	3,851	4,416	4,702	5,224	5,634	84.24
DOOR	2,886	3,196	3,598	3,754	4,295	4,738	5,306	6,011	108.28
DOUGLAS	2,757	3,102	3,298	3,531	3,895	4,420	5,013	5,529	100.54
DUNN	2,473	2,638	2,929	3,086	3,523	3,741	4,021	4,325	74.89
EAU CLAIRE	3,519	3,710	3,860	4,050	4,425	4,719	5,004	5,196	47.66
FLORENCE	2,225	2,468	2,779	3,009	3,270	3,710	4,043	4,292	92.90
FOND DU LAC	3,422	3,589	3,848	4,059	4,492	4,860	5,295	5,795	69.35
FOREST	1,971	2,195	2,361	2,649	2,715	2,917	3,413	3,878	96.75
GRANT	2,836	3,179	3,358	3,659	4,178	4,413	4,790	5,187	82.90
GREEN	3,792	4,032	4,172	4,485	5,106	5,384	5,758	6,423	69.38
GREEN LAKE	3,456	3,657	3,796	4,163	4,727	5,134	5,483	5,950	72.16
IOWA	2,983	3,125	3,246	3,424	3,984	4,182	4,538	4,626	55.08
IRON	2,292	2,573	2,767	3,031	3,485	3,862	4,054	4,429	93.24
JACKSON	2,412	2,612	2,965	3,347	3,769	4,120	4,420	4,742	96.60
JEFFERSON	3,411	3,602	3,828	4,171	4,647	4,996	5,412	5,772	69.22
JUNEAU	2,786	2,896	2,990	3,220	3,724	4,043	4,225	4,720	69.42
KENOSHA	3,448	3,777	4,054	4,608	5,202	5,845	6,194	6,605	91.56
KEWAUKEE	2,810	3,000	3,066	3,314	3,729	4,147	4,508	4,996	77.79
LA CROSSE	3,217	3,428	3,658	3,978	4,412	4,801	5,106	5,683	76.66
LAFAYETTE	2,857	3,190	3,411	3,723	4,291	4,408	4,860	4,985	74.48
LANGLADE	2,301	2,702	2,722	2,879	3,314	3,823	4,153	4,264	85.31
LINCOLN	2,593	2,905	3,083	3,310	3,565	3,940	4,386	4,831	86.31
MANITOWOC	3,158	3,414	3,648	3,941	4,360	4,781	5,154	5,759	82.36
MARATHON	3,031	3,244	3,461	3,805	4,235	4,528	4,978	5,601	84.79
MARINETTE	2,595	2,776	2,918	3,170	3,593	4,046	4,385	4,807	85.24
MARQUETTE	2,650	2,715	3,008	3,202	3,783	4,156	4,325	4,372	64.98
MENOMINEE	NO-DATA	NO-DATA	NO-DATA	NO-DATA	NO-DATA	NO-DATA	NO-DATA	NO-DATA	NO-DATA
MILWAUKEE	4,139	4,349	4,587	4,933	5,466	5,980	6,452	7,116	71.93
MONROE	2,695	2,807	3,140	3,457	3,827	4,187	4,683	4,916	82.41
OCONTO	2,369	2,635	2,884	3,153	3,438	3,861	4,275	4,553	92.19
ONEIDA	2,869	3,180	3,541	3,789	4,266	4,613	4,939	5,419	88.88
OUTAGAMIE	3,496	3,650	3,815	4,116	4,662	5,101	5,494	6,186	76.95
OZAUKEE	4,389	4,656	4,925	5,310	5,942	6,515	6,996	7,691	75.23
PEPIN	2,499	2,814	2,789	3,068	3,548	3,747	3,896	4,201	68.11
PIERCE	3,032	3,289	3,419	3,661	4,133	4,451	4,650	5,124	69.00
POLK	2,749	2,988	3,173	3,439	3,923	4,263	4,387	4,831	75.74
PORTAGE	2,745	2,827	3,132	3,264	3,709	4,143	4,551	4,870	77.41
PRICE	2,361	2,561	2,659	2,999	3,554	3,700	3,866	4,298	82.04
RACINE	3,737	3,861	4,071	4,468	5,029	5,549	6,020	6,635	77.55
RICHLAND	2,616	2,859	3,048	3,336	3,768	4,059	4,370	4,616	76.45
ROCK	3,690	3,627	3,990	4,276	4,809	5,235	5,581	6,312	71.06
RUSK	2,000	2,249	2,482	2,714	3,079	3,363	3,637	4,011	100.55
ST. CROIX	3,014	3,200	3,476	3,719	4,180	4,487	4,662	5,065	68.05
SAUK	3,625	3,657	3,890	4,138	4,614	4,876	5,315	5,725	57.93
SAWYER	2,124	2,388	2,546	2,659	3,044	3,337	3,920	4,254	100.28
SHAWANO	2,259	2,533	2,852	3,006	3,337	3,698	4,285	4,588	103.10
SHEBOYGAN	3,597	3,752	3,964	4,378	4,760	5,187	5,531	6,177	71.73
TAYLOR	2,113	2,407	2,629	2,902	3,348	3,576	3,945	4,483	112.16
TREMPEALEAU	2,617	2,923	3,208	3,434	4,068	4,292	4,472	4,763	82.00
VERNON	2,400	2,663	2,970	3,291	3,539	3,897	4,175	4,566	90.25
VILAS	2,483	2,702	2,908	3,135	3,464	3,709	4,231	4,634	86.63
WALWORTH	3,332	3,478	3,793	4,076	4,538	5,001	5,213	5,583	67.56
WASHBURN	2,395	2,581	2,816	3,054	3,449	3,807	4,271	4,508	88.23
WASHINGTON	3,770	3,917	4,138	4,495	4,932	5,377	5,758	6,320	67.64
WAUKESHA	4,268	4,520	4,803	5,243	5,813	6,390	6,851	7,552	76.94
WAUPACA	2,898	3,092	3,222	3,488	3,809	4,082	4,577	4,994	72.33
WAUSHARA	2,567	2,789	3,048	3,114	3,498	3,945	4,369	4,326	68.52
WINNEBAGO	3,627	3,729	3,904	4,211	4,719	5,267	5,741	6,302	73.75
WOOD	3,306	3,472	3,725	4,006	4,436	5,004	5,395	6,031	82.43
STATE AVERAGE	3,509	3,712	3,945	4,266	4,747	5,182	5,594	6,131	74.72

* NOTE :DATA FOR SHAWANO COUNTY INCLUDES MENOMINEE COUNTY ALSO.

SOURCE: UNPRINTED TABLES FROM REGIONAL ECONOMIC INFORMATION SYSTEM.
BUREAU OF ECONOMIC ANALYSIS, U.S. DEPARTMENT OF COMMERCE

FIGURE H-1

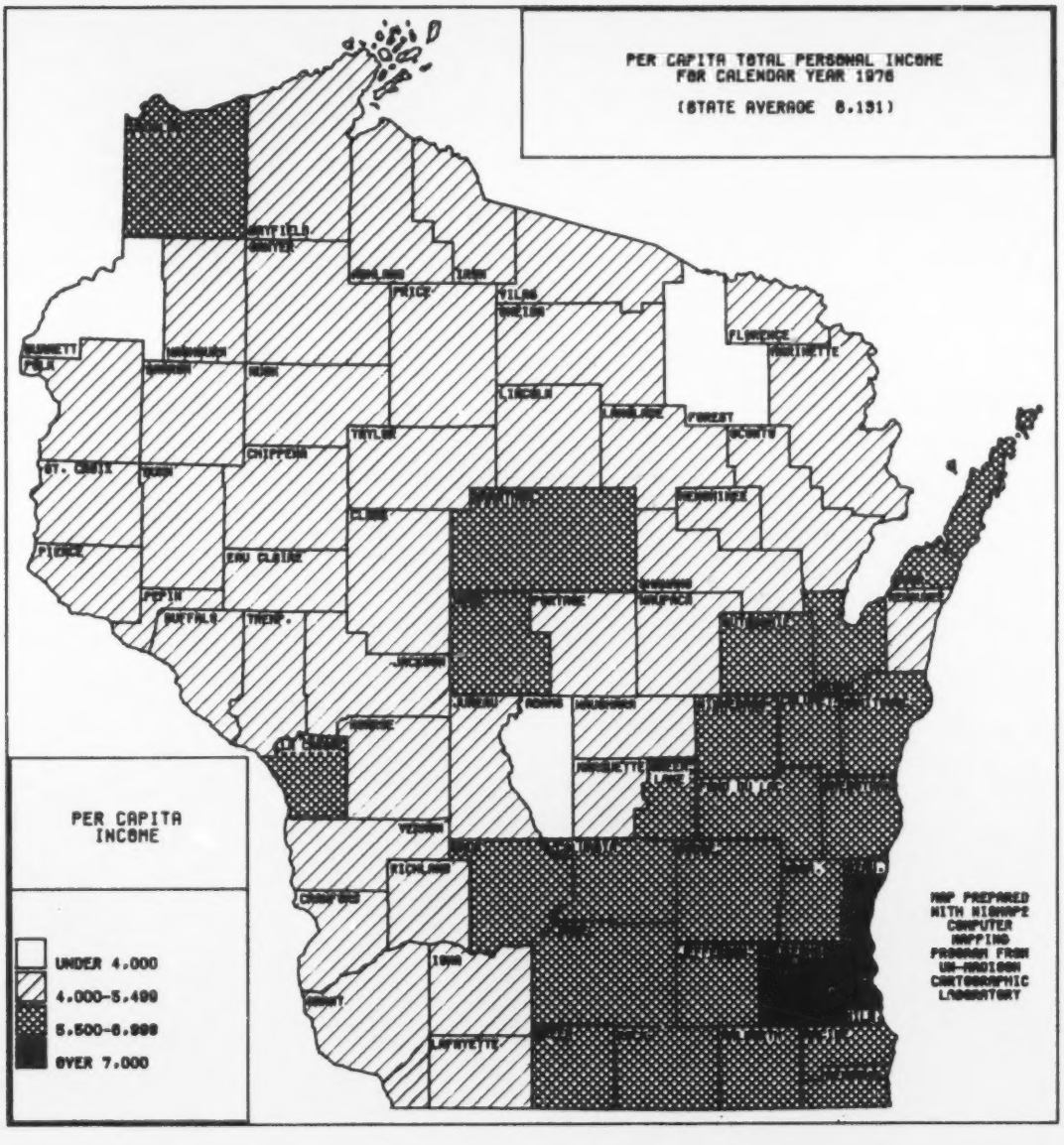

BEST COPY AVAILABLE

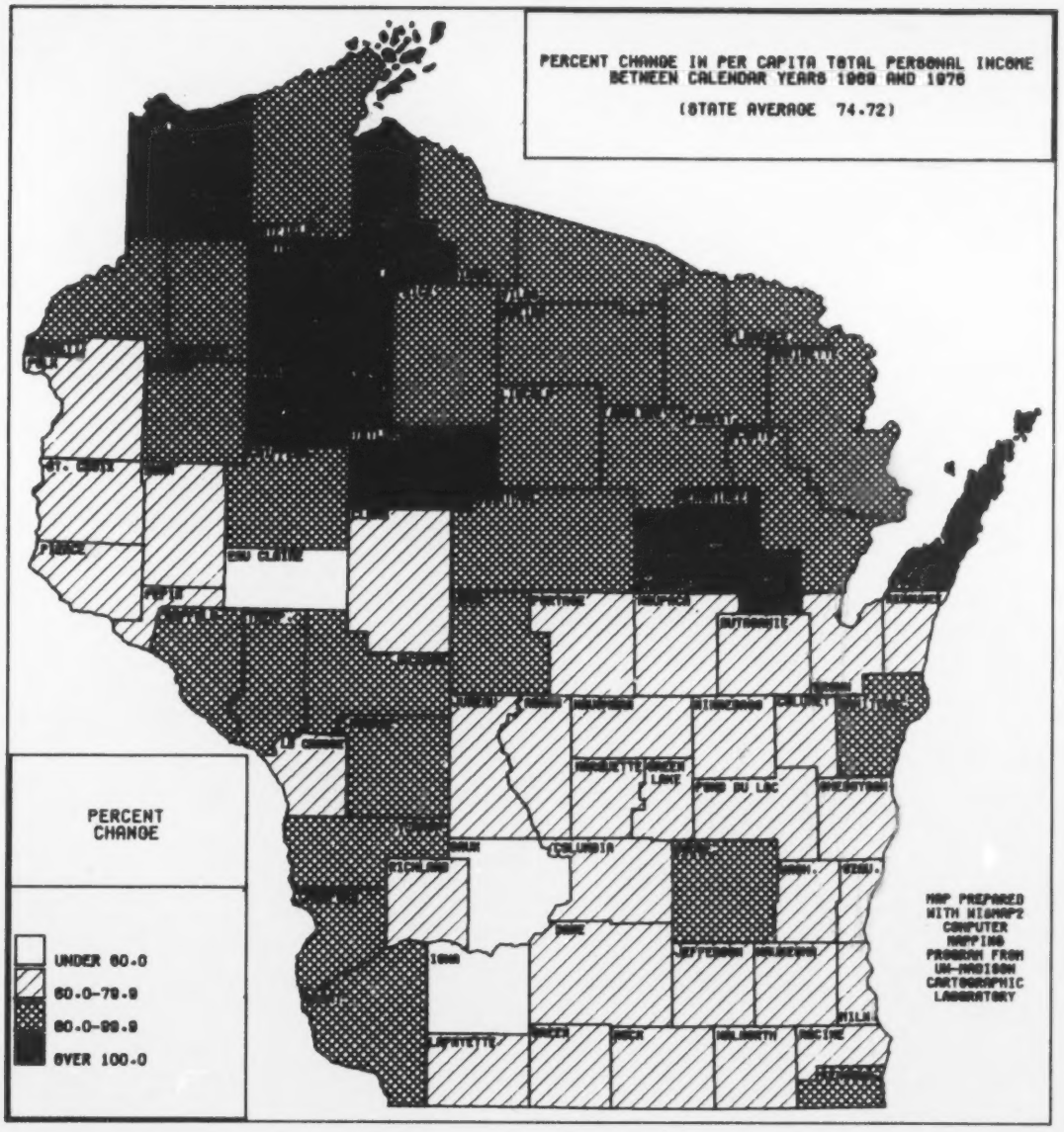

BEST COPY AVAILABLE

TABLE H-10

NUMBER DISTRIBUTION OF MALE (AGE 14+ YEARS) PERSONAL INCOME
FOR WISCONSIN RESIDENTS, CALENDAR YEAR 1969

COUNTY	NO INCOME	UNDER $2,000	$2,000-$3,999	$4,000-$5,999	$6,000-$7,999	$8,000-$9,999	$10,000-$14,999	$15,000-$24,999	OVER $25,000	TOTAL
ADAMS	277	953	598	403	524	320	302	41	21	3,439
ASHLAND	576	1,495	1,111	847	843	547	450	106	44	6,019
BARRON	1,319	2,682	2,025	1,618	1,810	994	1,134	592	126	12,300
BAYFIELD	448	1,040	910	684	517	451	293	74	35	4,452
BROWN	5,269	8,834	5,146	4,340	7,350	8,459	9,281	2,298	1,047	52,024
BUFFALO	533	1,023	847	705	785	530	470	73	27	4,993
BURNETT	338	957	700	574	407	259	230	98	15	3,578
CALUMET	862	1,597	989	881	1,539	1,376	1,250	468	150	9,112
CHIPPEWA	2,199	3,369	1,822	1,810	2,538	2,009	1,929	610	207	16,493
CLARK	1,216	2,551	1,808	1,712	1,455	903	770	274	124	10,813
COLUMBIA	1,163	2,695	1,807	1,705	2,361	2,103	1,708	540	194	14,276
CRAWFORD	495	1,358	874	982	712	458	327	172	47	5,425
DANE	8,166	22,086	13,380	8,725	11,716	12,537	16,727	6,787	2,919	103,043
DODGE	2,605	4,888	2,863	2,522	4,102	3,852	3,100	916	364	25,212
DOOR	625	1,585	895	944	1,428	847	662	306	117	7,409
DOUGLAS	1,721	3,300	2,403	1,586	2,796	2,400	1,851	365	93	16,515
DUNN	943	3,164	2,175	1,389	1,305	950	895	382	111	11,314
EAU CLAIRE	2,069	5,065	3,284	1,977	2,846	3,495	3,662	1,027	305	23,730
FLORENCE	185	205	234	155	226	74	77	46	0	1,202
FOND DU LAC	2,459	5,284	3,449	2,722	4,454	4,643	4,448	1,021	543	29,023
FOREST	384	755	433	525	411	182	157	43	33	2,923
GRANT	1,824	4,091	2,901	1,967	2,154	1,848	1,835	546	165	17,331
GREEN	928	1,757	1,169	1,275	1,422	1,223	1,050	401	182	9,407
GREEN LAKE	520	958	952	816	1,188	818	610	221	79	6,162
IOWA	750	1,356	975	875	938	660	617	357	144	6,672
IRON	286	468	509	444	379	252	164	38	4	2,544
JACKSON	450	1,342	918	801	809	490	509	256	109	5,684
JEFFERSON	1,942	4,349	2,913	2,179	3,221	2,979	3,073	798	325	21,779
JUNEAU	606	1,538	969	870	1,024	818	585	168	38	6,616
KENOSHA	3,429	5,873	4,763	3,470	7,390	6,331	7,025	1,791	493	40,565
KEWAUKEE	726	1,147	785	972	1,353	669	651	264	131	6,698
LA CROSSE	2,744	5,707	3,602	2,970	4,986	3,309	3,124	1,087	472	28,001
LAFAYETTE	635	1,238	993	1,025	783	556	568	212	45	6,055
LANGLADE	633	1,459	1,098	1,118	1,048	472	597	149	70	6,644
LINCOLN	764	1,443	1,286	1,375	1,537	923	724	131	50	8,233
MANITOWOC	2,574	4,576	3,360	2,890	5,351	4,695	3,390	1,025	493	28,354
MARATHON	3,353	6,111	4,086	4,213	5,656	4,301	4,210	1,215	523	33,668
MARINETTE	1,381	2,631	1,936	1,656	2,154	1,463	1,133	369	105	12,828
MARQUETTE	301	684	636	479	494	30	240	116	28	3,308
MENOMINEE	193	125	170	159	68	38	16	0	0	769
MILWAUKEE	30,399	55,484	39,414	31,323	49,591	63,188	72,135	17,729	7,364	366,627
MONROE	1,220	3,034	1,576	1,460	1,670	1,172	1,076	336	73	11,617
OCONTO	1,025	2,073	1,384	1,391	1,361	928	742	135	66	9,165
ONEIDA	791	1,639	1,156	1,083	1,553	1,233	896	245	95	8,691
OUTAGAMIE	3,735	6,410	3,840	3,335	5,605	6,717	6,597	2,005	868	39,112
OZAUKEE	1,468	2,571	1,311	1,073	2,073	2,840	4,513	1,613	800	18,262
PEPIN	304	530	422	323	355	237	237	109	40	2,557
PIERCE	829	2,414	1,583	1,018	1,382	979	1,083	429	120	9,837
POLK	944	2,120	1,638	1,325	1,499	1,017	849	308	124	9,824
PORTAGE	1,507	4,700	2,603	1,605	2,222	1,992	2,027	595	150	17,401
PRICE	562	1,180	905	833	768	562	419	74	57	5,360
RACINE	4,986	8,636	5,648	4,737	8,027	9,601	11,572	2,861	1,234	57,302
RICHLAND	694	1,489	1,063	766	796	599	440	200	59	6,106
ROCK	4,009	7,085	4,292	3,559	6,922	8,425	7,917	2,012	638	44,859
RUSK	662	1,344	671	866	683	352	342	117	53	5,090
ST. CROIX	976	2,156	1,469	1,235	1,667	1,656	1,672	556	320	11,707
SAUK	1,202	2,348	1,700	1,750	2,150	2,084	1,848	466	186	13,734
SAWYER	370	993	773	534	462	160	228	70	27	3,617
SHAWANO	1,293	2,334	1,693	1,810	1,913	1,208	1,124	369	198	11,842
SHEBOYGAN	2,391	5,703	3,776	3,434	5,433	5,960	5,472	1,258	627	34,054
TAYLOR	762	1,387	883	1,075	817	523	337	145	17	5,946
TREMPEALEAU	913	2,133	1,355	1,293	1,045	806	744	219	81	8,589
VERNON	1,115	2,174	1,803	1,156	1,130	705	697	255	62	9,097
VILAS	322	1,007	725	686	651	327	343	62	27	4,150
WALWORTH	1,874	5,066	3,419	2,354	3,145	2,856	2,933	1,085	403	23,135
WASHBURN	385	893	809	582	506	291	319	93	36	3,914
WASHINGTON	1,981	2,984	2,151	1,715	2,944	3,638	4,039	1,239	434	21,125
WAUKESHA	7,018	11,074	5,835	4,256	7,265	11,632	20,126	7,441	2,843	77,490
WAUPACA	1,260	3,045	1,984	1,807	2,379	1,440	1,338	407	186	13,846
WAUSHARA	468	1,272	932	888	919	433	385	141	44	5,482
WINNEBAGO	3,527	8,954	5,499	3,912	6,792	7,886	6,633	1,712	905	45,820
WOOD	2,129	3,633	2,393	2,070	3,480	3,420	3,449	928	338	21,840
STATE TOTAL	139,012	279,604	186,479	151,614	219,285	224,431	242,276	70,657	28,453	1,541,811

SOURCE: WISCONSIN CENSUS OF POPULATION, U.S. BUREAU OF THE CENSUS

TABLE H-11

PERCENT DISTRIBUTION OF MALE (AGE 14+ YEARS) PERSONAL INCOME
FOR WISCONSIN RESIDENTS, CALENDAR YEAR 1969

COUNTY	NO INCOME	UNDER $2,000	$2,000-$3,999	$4,000-$5,999	$6,000-$7,999	$8,000-$9,999	$10,000-$14,999	$15,000-$24,999	OVER $25,000	TOTAL
ADAMS	8.05	27.71	17.39	11.72	15.24	9.31	8.78	1.19	0.61	100.00
ASHLAND	9.57	24.84	18.46	14.07	14.01	9.09	7.48	1.76	0.73	100.00
BARRON	10.72	21.80	16.46	13.15	14.72	8.08	9.22	4.81	1.02	100.00
BAYFIELD	10.06	23.36	20.44	15.36	11.61	10.13	6.58	1.66	0.79	100.00
BROWN	10.13	16.98	9.89	8.34	14.13	16.26	17.84	4.42	2.01	100.00
BUFFALO	10.67	20.49	16.96	14.12	15.72	10.61	9.41	1.46	0.54	100.00
BURNETT	9.45	26.75	19.56	16.04	11.38	7.24	6.43	2.74	0.42	100.00
CALUMET	9.46	17.53	10.85	9.67	16.89	15.10	13.72	5.14	1.65	100.00
CHIPPEWA	13.33	20.43	11.05	10.97	15.39	12.18	11.70	3.70	1.26	100.00
CLARK	11.25	23.59	16.72	15.83	13.46	8.35	7.12	2.53	1.15	100.00
COLUMBIA	8.15	18.88	12.66	11.94	16.54	14.73	11.96	3.78	1.36	100.00
CRAWFORD	9.12	25.03	16.11	18.10	13.12	8.44	6.03	3.17	0.87	100.00
DANE	7.92	21.43	12.98	8.47	11.37	12.17	16.23	6.59	2.83	100.00
DODGE	10.33	19.39	11.36	10.00	16.27	15.28	12.30	3.63	1.44	100.00
DOOR	8.44	21.39	12.08	12.74	19.27	11.43	8.94	4.13	1.58	100.00
DOUGLAS	10.42	19.98	14.55	9.60	16.93	14.53	11.21	2.21	0.56	100.00
DUNN	8.33	27.97	19.22	12.28	11.53	8.40	7.91	3.38	0.98	100.00
EAU CLAIRE	8.72	21.34	13.84	8.33	11.99	14.73	15.43	4.33	1.29	100.00
FLORENCE	15.39	17.05	19.47	12.90	18.80	6.16	6.41	3.83	0.00	100.00
FOND DU LAC	8.47	18.21	11.88	9.38	15.35	16.00	15.33	3.52	1.87	100.00
FOREST	13.14	25.83	14.81	17.96	14.06	6.23	5.37	1.47	1.13	100.00
GRANT	10.52	23.61	16.74	11.35	12.43	10.66	10.59	3.15	0.95	100.00
GREEN	9.86	18.68	12.43	13.55	15.12	13.00	11.16	4.26	1.93	100.00
GREEN LAKE	8.44	15.55	15.45	13.24	19.28	13.27	9.90	3.59	1.28	100.00
IOWA	11.24	20.32	14.61	13.11	14.06	9.89	9.25	5.35	2.16	100.00
IRON	11.24	18.40	20.01	17.45	14.90	9.91	6.45	1.49	0.16	100.00
JACKSON	7.92	23.61	16.15	14.09	14.23	8.62	8.95	4.50	1.92	100.00
JEFFERSON	8.92	19.97	13.38	10.01	14.79	13.68	14.11	3.66	1.49	100.00
JUNEAU	9.16	23.25	14.65	13.15	15.48	12.36	8.84	2.54	0.57	100.00
KENOSHA	8.45	14.48	11.74	8.55	18.22	15.61	17.32	4.42	1.22	100.00
KEWAUKEE	10.84	17.12	11.72	14.51	20.20	9.99	9.72	3.94	1.96	100.00
LA CROSSE	9.80	20.38	12.86	10.61	17.81	11.82	11.16	3.88	1.69	100.00
LAFAYETTE	10.49	20.45	16.40	16.93	12.93	9.18	9.38	3.50	0.74	100.00
LANGLADE	9.53	21.96	16.53	16.83	15.77	7.10	8.99	2.24	1.05	100.00
LINCOLN	9.28	17.53	15.62	16.70	18.67	11.21	8.79	1.59	0.61	100.00
MANITOWOC	9.08	16.14	11.85	10.19	18.87	16.56	11.96	3.62	1.74	100.00
MARATHON	9.96	18.15	12.14	12.51	16.80	12.77	12.50	3.61	1.55	100.00
MARINETTE	10.77	20.51	15.09	12.91	16.79	11.40	8.83	2.88	0.82	100.00
MARQUETTE	9.10	20.68	19.23	14.48	14.93	9.98	7.26	3.51	0.85	100.00
MENOMINEE	25.10	16.25	22.11	20.68	8.84	4.94	2.08	0.00	0.00	100.00
MILWAUKEE	8.29	15.13	10.75	8.54	13.53	17.23	19.68	4.84	2.01	100.00
MONROE	10.50	26.12	13.57	12.57	14.38	10.09	9.26	2.89	0.63	100.00
OCONTO	11.18	22.62	15.10	15.18	14.85	10.13	8.10	2.13	0.72	100.00
ONEIDA	9.10	18.86	13.30	12.46	17.87	14.19	10.31	2.82	1.09	100.00
OUTAGAMIE	9.55	16.39	9.82	8.53	14.33	17.17	16.87	5.13	2.22	100.00
OZAUKEE	8.04	14.08	7.18	5.88	11.35	15.55	24.71	8.83	4.38	100.00
PEPIN	11.89	20.73	16.50	12.63	13.88	9.27	9.27	4.26	1.56	100.00
PIERCE	8.43	24.54	16.09	10.35	14.05	9.95	11.01	4.36	1.22	100.00
POLK	9.61	21.58	16.67	13.49	15.26	10.35	8.64	3.14	1.26	100.00
PORTAGE	8.66	27.01	14.96	9.22	12.77	11.45	11.65	3.42	0.86	100.00
PRICE	10.49	22.01	16.88	15.54	14.33	10.49	7.82	1.38	1.06	100.00
RACINE	8.70	15.07	9.86	8.27	14.01	16.76	20.19	4.99	2.15	100.00
RICHLAND	11.37	24.39	17.41	12.55	13.04	9.81	7.21	3.28	0.97	100.00
ROCK	8.94	15.79	9.57	7.93	15.43	18.78	17.65	4.49	1.42	100.00
RUSK	13.01	26.40	13.18	17.01	13.42	6.92	6.72	2.30	1.04	100.00
ST. CROIX	8.34	18.42	12.55	10.55	14.24	14.15	14.28	4.75	2.73	100.00
SAUK	8.75	17.10	12.38	12.74	15.65	15.17	13.46	3.39	1.35	100.00
SAWYER	10.23	27.45	21.37	14.76	12.77	4.42	6.30	1.94	0.75	100.00
SHAWANO	10.92	19.71	14.30	15.28	16.15	10.20	8.65	3.12	1.67	100.00
SHEBOYGAN	7.02	16.75	11.09	10.08	15.95	17.50	16.07	3.69	1.84	100.00
TAYLOR	12.82	23.33	14.85	18.08	13.74	8.80	5.67	2.44	0.29	100.00
TREMPEALEAU	10.63	24.83	15.78	15.05	12.17	9.38	8.66	2.55	0.94	100.00
VERNON	12.26	23.90	19.82	12.71	12.42	7.75	7.66	2.80	0.68	100.00
VILAS	7.76	24.27	17.47	16.53	15.69	7.88	8.27	1.49	0.65	100.00
WALWORTH	8.10	21.90	14.78	10.18	13.59	12.34	12.68	4.69	1.74	100.00
WASHBURN	9.84	22.82	20.67	14.87	12.93	7.43	8.15	2.38	0.92	100.00
WASHINGTON	9.38	14.13	10.18	8.12	13.94	17.22	19.12	5.87	2.05	100.00
WAUKESHA	9.06	14.29	7.53	5.49	9.38	15.01	25.97	9.60	3.67	100.00
WAUPACA	9.10	21.99	14.33	13.05	17.18	10.40	9.66	2.94	1.34	100.00
WAUSHARA	8.54	23.20	17.00	16.20	16.76	7.90	7.02	2.57	0.80	100.00
WINNEBAGO	7.70	19.54	12.00	8.54	14.82	17.21	14.48	3.74	1.98	100.00
WOOD	9.75	16.63	10.96	9.48	15.93	15.66	15.79	4.25	1.55	100.00
STATE AVERAGE	9.02	18.13	12.09	9.83	14.22	14.56	15.71	4.58	1.85	100.00

SOURCE: WISCONSIN CENSUS OF POPULATION, U.S. BUREAU OF THE CENSUS

TABLE H-12

NUMBER DISTRIBUTION OF FEMALE (AGE 14+ YEARS) PERSONAL INCOME
FOR WISCONSIN RESIDENTS, CALENDAR YEAR 1969

COUNTY	NO INCOME	UNDER $2,000	$2,000-$3,999	$4,000-$5,999	$6,000-$7,999	$8,000-$9,999	$10,000-$14,999	$15,000-$24,999	OVER $25,000	TOTAL
ADAMS	1,264	1,215	496	232	91	64	22	0	0	3,384
ASHLAND	2,203	2,380	1,041	509	170	97	13	0	0	6,413
BARRON	5,051	4,381	1,992	818	282	186	50	32	7	12,799
BAYFIELD	1,552	1,759	503	294	74	42	25	0	6	4,255
BROWN	21,617	17,711	8,662	4,820	1,910	885	627	108	49	56,389
BUFFALO	1,938	1,801	720	211	138	86	26	8	0	4,928
BURNETT	1,224	1,592	464	151	69	33	12	0	3	3,548
CALUMET	3,741	2,816	1,232	964	392	74	31	5	0	9,255
CHIPPEWA	7,322	5,068	2,130	1,238	634	396	132	37	11	16,968
CLARK	4,488	3,717	1,357	665	256	166	65	20	8	10,742
COLUMBIA	4,668	5,370	2,327	1,506	710	304	112	18	18	15,033
CRAWFORD	2,301	1,943	757	236	164	65	33	5	0	5,504
DANE	28,636	36,864	17,854	14,151	7,312	3,198	2,165	505	219	110,904
DODGE	8,288	8,445	3,814	2,336	1,101	412	191	61	33	24,681
DOOR	2,747	3,038	1,014	508	169	95	45	6	5	7,627
DOUGLAS	6,225	5,790	2,800	1,226	580	249	111	41	20	17,042
DUNN	3,935	4,685	1,510	591	226	156	101	14	11	11,229
EAU CLAIRE	8,782	9,929	4,056	2,244	994	722	272	44	13	27,056
FLORENCE	521	361	131	83	18	18	12	6	0	1,150
FOND DU LAC	10,704	11,063	5,124	2,958	1,129	566	321	48	48	31,961
FOREST	1,293	799	289	121	82	21	0	10	0	2,615
GRANT	6,602	6,423	2,493	1,018	428	243	100	69	28	17,404
GREEN	3,357	3,090	1,808	1,225	345	184	105	31	18	10,163
GREEN LAKE	2,137	2,317	1,066	530	211	88	74	19	6	6,448
IOWA	2,602	2,408	903	463	199	139	71	24	16	6,825
IRON	950	1,021	368	126	58	40	0	0	7	2,570
JACKSON	1,916	2,199	911	322	122	48	26	8	6	5,558
JEFFERSON	7,027	7,863	3,744	2,412	895	370	263	32	46	22,652
JUNEAU	2,455	2,446	1,070	432	206	79	55	0	23	6,766
KENOSHA	15,104	13,128	6,116	5,090	2,395	684	638	118	36	43,309
KEWAUKEE	2,626	2,091	1,053	667	176	110	25	0	4	6,752
LA CROSSE	10,791	11,383	5,275	2,887	1,013	378	285	85	15	32,112
LAFAYETTE	2,604	1,876	991	377	173	80	29	0	0	6,130
LANGLADE	2,664	2,769	1,071	335	123	95	71	5	7	7,140
LINCOLN	3,158	3,021	1,379	832	172	94	57	19	3	8,735
MANITOWOC	10,374	9,944	4,784	3,477	1,017	455	263	100	45	30,459
MARATHON	14,169	10,838	4,912	3,603	1,107	416	256	53	22	35,376
MARINETTE	5,624	4,472	1,927	850	399	197	131	11	17	13,628
MARQUETTE	1,023	1,468	459	246	157	40	18	0	0	3,411
MENOMINEE	320	223	137	36	5	5	0	0	0	726
MILWAUKEE	121,889	124,355	67,730	51,301	27,577	11,134	7,204	1,488	770	413,448
MONROE	3,979	3,964	1,625	937	529	218	94	14	4	11,364
OCONTO	4,039	3,159	1,318	465	124	97	11	5	0	9,218
ONEIDA	3,391	3,377	1,377	585	255	107	65	22	20	9,199
OUTAGAMIE	16,082	13,406	6,376	3,831	1,621	588	377	118	70	42,469
OZAUKEE	7,098	5,515	2,711	1,772	973	408	265	53	48	18,843
PEPIN	1,140	801	391	112	48	43	25	0	4	2,564
PIERCE	3,548	3,448	1,320	799	223	183	93	17	10	9,641
POLK	3,536	3,434	1,487	743	275	158	49	4	0	9,686
PORTAGE	5,942	6,600	2,543	1,386	625	262	84	28	24	17,494
PRICE	2,365	1,971	571	249	119	41	11	5	6	5,338
RACINE	21,840	18,633	9,332	6,793	3,425	1,200	695	161	44	62,123
RICHLAND	2,425	2,235	1,072	429	189	78	25	0	0	6,453
ROCK	16,502	14,994	7,416	5,210	2,270	938	455	93	38	47,916
RUSK	2,133	1,859	666	304	116	69	36	5	0	5,188
ST. CROIX	4,068	4,293	1,743	980	466	239	94	36	10	11,929
SAUK	5,041	4,671	2,284	1,545	759	218	103	32	16	14,669
SAWYER	1,311	1,441	526	156	73	66	11	8	5	3,597
SHAWANO	5,236	3,858	1,607	754	191	132	84	14	0	11,876
SHEBOYGAN	11,687	12,810	5,690	3,707	1,468	525	365	90	51	36,393
TAYLOR	2,537	2,017	679	280	142	81	34	5	4	5,779
TREMPEALEAU	3,236	3,157	1,247	458	195	129	19	11	0	8,452
VERNON	3,739	3,177	1,320	538	252	103	46	16	15	9,206
VILAS	1,463	1,585	685	221	101	77	40	6	0	4,178
WALWORTH	7,034	9,208	3,812	2,330	988	590	245	67	23	24,297
WASHBURN	1,371	1,517	706	259	105	73	18	5	5	4,059
WASHINGTON	7,730	6,403	3,415	2,223	1,321	405	241	59	43	21,840
WAUKESHA	29,846	24,504	10,512	8,220	4,010	1,596	1,331	271	110	80,400
WAUPACA	5,083	5,240	2,347	1,105	355	190	58	5	19	14,402
WAUSHARA	2,057	2,216	796	316	133	82	27	11	0	5,638
WINNEBAGO	15,365	17,930	7,973	4,815	2,103	939	492	116	91	49,824
WOOD	9,432	7,306	2,986	2,121	993	384	192	56	28	23,498
STATE TOTAL	556,148	538,791	253,003	165,734	77,726	32,933	19,722	4,363	2,208	1,650,628

SOURCE: WISCONSIN CENSUS OF POPULATION, U.S. BUREAU OF THE CENSUS

PERCENT DISTRIBUTION OF FEMALE (AGE 14+ YEARS) PERSONAL INCOME
FOR WISCONSIN RESIDENTS, CALENDAR YEAR 1969

COUNTY	NO INCOME	UNDER $2,000	$2,000-$3,999	$4,000-$5,999	$6,000-$7,999	$8,000-$9,999	$10,000-$14,999	$15,000-$24,999	OVER $25,000	TOTAL
ADAMS	37.35	35.90	14.66	6.86	2.69	1.89	0.65	0.00	0.00	100.00
ASHLAND	34.35	37.11	16.23	7.94	2.65	1.51	0.20	0.00	0.00	100.00
BARRON	39.46	34.23	15.56	6.39	2.20	1.45	0.39	0.25	0.05	100.00
BAYFIELD	36.47	41.34	11.82	6.91	1.74	0.99	0.59	0.00	0.14	100.00
BROWN	38.34	31.41	15.36	8.55	3.39	1.57	1.11	0.19	0.09	100.00
BUFFALO	39.33	36.55	14.61	4.28	2.80	1.75	0.53	0.16	0.00	100.00
BURNETT	34.50	44.87	13.08	4.26	1.94	0.93	0.34	0.00	0.08	100.00
CALUMET	40.42	30.43	13.31	10.42	4.24	0.80	0.33	0.05	0.00	100.00
CHIPPEWA	43.15	29.87	12.55	7.30	3.74	2.33	0.78	0.22	0.06	100.00
CLARK	41.78	34.60	12.63	6.19	2.38	1.55	0.61	0.19	0.07	100.00
COLUMBIA	31.05	35.72	15.48	10.02	4.72	2.02	0.75	0.12	0.12	100.00
CRAWFORD	41.81	35.30	13.75	4.29	2.98	1.18	0.60	0.09	0.00	100.00
DANE	25.82	33.24	16.10	12.76	6.59	2.88	1.95	0.46	0.20	100.00
DODGE	33.58	34.22	15.45	9.46	4.46	1.67	0.77	0.25	0.13	100.00
DOOR	36.02	39.83	13.29	6.66	2.22	1.25	0.59	0.08	0.07	100.00
DOUGLAS	36.53	33.97	16.43	7.19	3.40	1.46	0.65	0.24	0.12	100.00
DUNN	35.04	41.72	13.45	5.26	2.01	1.39	0.90	0.12	0.10	100.00
EAU CLAIRE	32.46	36.70	14.99	8.29	3.67	2.67	1.01	0.16	0.05	100.00
FLORENCE	45.30	31.39	11.39	7.22	1.57	1.57	1.04	0.52	0.00	100.00
FOND DU LAC	33.49	34.61	16.03	9.26	3.53	1.77	1.00	0.15	0.15	100.00
FOREST	49.45	30.55	11.05	4.63	3.14	0.80	0.00	0.38	0.00	100.00
GRANT	37.93	36.91	14.32	5.85	2.46	1.40	0.57	0.40	0.16	100.00
GREEN	33.03	30.40	17.79	12.05	3.39	1.81	1.03	0.31	0.18	100.00
GREEN LAKE	33.14	35.93	16.53	8.22	3.27	1.36	1.15	0.29	0.09	100.00
IOWA	38.12	35.28	13.23	6.78	2.92	2.04	1.04	0.35	0.23	100.00
IRON	36.96	39.73	14.32	4.90	2.26	1.56	0.00	0.00	0.27	100.00
JACKSON	34.47	39.56	16.39	5.79	2.20	0.86	0.47	0.14	0.11	100.00
JEFFERSON	31.02	34.71	16.53	10.65	3.95	1.63	1.16	0.14	0.20	100.00
JUNEAU	36.28	36.15	15.81	6.38	3.04	1.17	0.81	0.00	0.34	100.00
KENOSHA	34.87	30.31	14.12	11.75	5.53	1.58	1.47	0.27	0.08	100.00
KEWAUKEE	38.89	30.97	15.60	9.88	2.61	1.63	0.37	0.00	0.06	100.00
LA CROSSE	33.60	35.45	16.43	8.99	3.15	1.18	0.89	0.26	0.05	100.00
LAFAYETTE	42.48	30.60	16.17	6.15	2.82	1.31	0.47	0.00	0.00	100.00
LANGLADE	37.31	38.78	15.00	4.69	1.72	1.33	0.99	0.07	0.10	100.00
LINCOLN	36.15	34.59	15.79	9.52	1.97	1.08	0.65	0.22	0.03	100.00
MANITOWOC	34.06	32.65	15.71	11.42	3.34	1.49	0.86	0.33	0.15	100.00
MARATHON	40.05	30.64	13.89	10.18	3.13	1.18	0.72	0.15	0.06	100.00
MARINETTE	41.27	32.81	14.14	6.24	2.93	1.45	0.96	0.08	0.12	100.00
MARQUETTE	29.99	43.04	13.46	7.21	4.60	1.17	0.53	0.00	0.00	100.00
MENOMINEE	44.08	30.72	18.87	4.96	0.69	0.69	0.00	0.00	0.00	100.00
MILWAUKEE	29.48	30.08	16.38	12.41	6.67	2.69	1.74	0.36	0.19	100.00
MONROE	35.01	34.88	14.30	8.25	4.66	1.92	0.83	0.12	0.04	100.00
OCONTO	43.82	34.27	14.30	5.04	1.35	1.05	0.12	0.05	0.00	100.00
ONEIDA	36.86	36.71	14.97	6.36	2.77	1.16	0.71	0.24	0.22	100.00
OUTAGAMIE	37.87	31.57	15.01	9.02	3.82	1.38	0.89	0.28	0.16	100.00
OZAUKEE	37.67	29.27	14.39	9.40	5.16	2.17	1.41	0.28	0.25	100.00
PEPIN	44.46	31.24	15.25	4.37	1.87	1.68	0.98	0.00	0.16	100.00
PIERCE	36.80	35.76	13.69	8.29	2.31	1.90	0.96	0.18	0.10	100.00
POLK	36.51	35.45	15.35	7.67	2.84	1.63	0.51	0.04	0.00	100.00
PORTAGE	33.97	37.73	14.54	7.92	3.57	1.50	0.48	0.16	0.14	100.00
PRICE	44.30	36.92	10.70	4.66	2.23	0.77	0.21	0.09	0.11	100.00
RACINE	35.16	29.99	15.02	10.93	5.51	1.93	1.12	0.26	0.07	100.00
RICHLAND	37.58	34.64	16.61	6.65	2.93	1.21	0.39	0.00	0.00	100.00
ROCK	34.44	31.29	15.48	10.87	4.74	1.96	0.95	0.19	0.08	100.00
RUSK	41.11	35.83	12.84	5.86	2.24	1.33	0.69	0.10	0.00	100.00
ST. CROIX	34.10	35.99	14.61	8.22	3.91	2.00	0.79	0.30	0.08	100.00
SAUK	34.36	31.84	15.57	10.53	5.17	1.49	0.70	0.22	0.11	100.00
SAWYER	36.45	40.06	14.62	4.34	2.03	1.83	0.31	0.22	0.14	100.00
SHAWANO	44.09	32.49	13.53	6.35	1.61	1.11	0.71	0.12	0.00	100.00
SHEBOYGAN	32.11	35.20	15.63	10.19	4.03	1.44	1.00	0.25	0.14	100.00
TAYLOR	43.90	34.90	11.75	4.85	2.46	1.40	0.59	0.09	0.07	100.00
TREMPEALEAU	38.29	37.35	14.75	5.42	2.31	1.53	0.22	0.13	0.00	100.00
VERNON	40.61	34.51	14.34	5.84	2.74	1.12	0.50	0.17	0.16	100.00
VILAS	35.02	37.94	16.40	5.29	2.42	1.84	0.96	0.14	0.00	100.00
WALWORTH	28.95	37.90	15.69	9.59	4.07	2.43	1.01	0.28	0.09	100.00
WASHBURN	33.78	37.37	17.39	6.38	2.59	1.80	0.44	0.12	0.12	100.00
WASHINGTON	35.39	29.32	15.64	10.18	6.05	1.85	1.10	0.27	0.20	100.00
WAUKESHA	37.12	30.48	13.07	10.22	4.99	1.99	1.66	0.34	0.14	100.00
WAUPACA	35.29	36.38	16.30	7.67	2.46	1.32	0.40	0.03	0.13	100.00
WAUSHARA	36.48	39.30	14.12	5.60	2.36	1.45	0.48	0.20	0.00	100.00
WINNEBAGO	30.84	35.99	16.00	9.66	4.22	1.88	0.99	0.23	0.18	100.00
WOOD	40.14	31.09	12.71	9.03	4.23	1.63	0.82	0.24	0.12	100.00
STATE AVERAGE	33.69	32.64	15.33	10.04	4.71	2.00	1.19	0.26	0.13	100.00

SOURCE: WISCONSIN CENSUS OF POPULATION, U.S. BUREAU OF THE CENSUS

TABLE H-14

NUMBER DISTRIBUTION OF FAMILY PERSONAL INCOME
FOR WISCONSIN RESIDENTS, CALENDAR YEAR 1969

COUNTY	UNDER $2,000	$2,000-$3,999	$4,000-$5,999	$6,000-$7,999	$8,000-$9,999	$10,000-$14,999	$15,000-$24,999	$25,000-$49,999	OVER $50,000	TOTAL
ADAMS	221	470	302	462	366	459	159	34	4	2,477
ASHLAND	230	720	653	618	642	875	284	34	3	4,059
BARRON	622	1,189	1,188	1,502	1,168	1,846	948	190	5	8,658
BAYFIELD	246	505	476	447	538	548	183	38	0	2,981
BROWN	1,188	2,238	2,832	4,342	6,504	12,468	5,055	1,284	213	36,124
BUFFALO	259	546	519	576	551	772	245	35	0	3,503
BURNETT	298	493	476	409	285	429	140	24	3	2,557
CALUMET	263	486	476	776	1,044	1,893	1,064	173	36	6,211
CHIPPEWA	785	1,026	1,277	1,645	1,785	2,942	1,425	254	27	11,166
CLARK	653	1,148	1,162	1,257	983	1,395	610	138	33	7,379
COLUMBIA	376	958	944	1,329	1,624	2,985	1,464	245	23	9,948
CRAWFORD	435	618	705	626	455	662	297	31	25	3,854
DANE	2,176	4,048	5,261	6,574	9,023	21,191	13,799	3,546	670	66,288
DODGE	753	1,379	1,536	2,202	2,938	5,123	2,469	489	85	16,974
DOOR	378	623	628	951	917	1,112	517	98	22	5,246
DOUGLAS	618	1,372	1,270	1,657	2,108	2,916	948	135	18	11,042
DUNN	451	1,079	915	1,093	1,042	1,403	707	116	25	6,831
EAU CLAIRE	609	1,539	1,554	1,956	2,499	4,948	2,385	424	32	15,946
FLORENCE	85	110	162	173	124	129	74	6	0	863
FOND DU LAC	819	1,502	1,694	2,475	3,532	6,726	2,751	669	111	20,279
FOREST	180	308	377	388	283	249	92	44	0	1,921
GRANT	641	1,254	1,517	1,562	1,729	2,758	1,079	239	33	10,812
GREEN	281	718	848	936	1,112	1,798	912	209	34	6,848
GREEN LAKE	162	513	555	753	825	1,165	426	144	0	4,543
IOWA	274	610	543	643	654	1,076	585	184	4	4,573
IRON	65	332	311	408	235	323	63	18	0	1,755
JACKSON	268	571	551	605	595	848	400	96	36	3,970
JEFFERSON	542	1,178	1,413	1,867	2,470	4,654	2,193	382	85	14,784
JUNEAU	357	646	662	791	766	1,077	367	51	30	4,747
KENOSHA	915	1,917	2,425	3,678	4,880	9,982	4,877	713	128	29,515
KEWAUKEE	192	395	564	709	648	1,288	607	160	19	4,582
LA CROSSE	673	1,853	2,035	3,035	3,273	5,434	2,213	521	119	19,156
LAFAYETTE	238	515	734	701	692	834	375	92	5	4,186
LANGLADE	429	682	810	873	637	1,004	291	69	14	4,809
LINCOLN	292	812	798	913	1,159	1,500	460	47	12	5,993
MANITOWOC	652	1,552	1,716	2,764	3,579	6,225	2,884	564	149	20,085
MARATHON	1,093	2,253	2,507	3,466	4,241	6,792	2,712	533	147	23,744
MARINETTE	652	1,162	1,263	1,561	1,526	2,050	818	93	37	9,162
MARQUETTE	128	402	367	366	394	496	201	32	5	2,391
MENOMINEE	34	110	118	94	75	48	7	0	0	486
MILWAUKEE	9,191	16,967	19,372	25,820	39,716	88,453	50,871	9,840	2,314	262,544
MONROE	515	861	1,037	1,246	1,133	1,869	797	132	7	7,597
OCONTO	610	904	1,008	1,090	1,009	1,290	412	68	8	6,399
ONEIDA	352	819	910	1,084	1,115	1,633	489	160	8	6,570
OUTAGAMIE	913	1,867	1,965	3,099	5,175	9,153	4,428	1,048	167	27,815
OZAUKEE	208	506	630	870	1,643	4,936	3,246	1,008	168	13,215
PEPIN	148	267	228	275	240	348	185	47	5	1,743
PIERCE	320	716	733	913	921	1,561	840	179	17	6,200
POLK	439	969	996	1,192	1,067	1,464	713	118	9	6,967
PORTAGE	532	899	1,121	1,414	1,773	3,045	1,241	213	39	10,277
PRICE	359	524	662	718	553	666	201	56	12	3,751
RACINE	1,309	2,389	2,933	4,320	6,390	14,667	7,637	1,469	313	41,427
RICHLAND	373	768	597	638	626	875	348	78	0	4,303
ROCK	1,078	2,163	2,490	3,675	6,099	11,293	5,132	842	121	32,893
RUSK	452	441	588	589	450	597	232	82	9	3,440
ST. CROIX	264	710	765	1,040	1,423	2,562	1,113	384	45	8,306
SAUK	451	840	1,082	1,336	1,571	3,025	1,294	226	23	9,848
SAWYER	270	583	473	467	177	387	175	18	4	2,554
SHAWANO	682	980	1,209	1,608	1,205	1,774	688	253	21	8,420
SHEBOYGAN	786	1,850	2,029	3,007	4,239	8,354	3,515	768	134	24,682
TAYLOR	422	585	667	718	575	682	291	55	0	3,995
TREMPEALEAU	427	944	890	906	744	1,222	507	109	6	5,755
VERNON	671	1,218	1,024	884	864	1,144	457	126	16	6,404
VILAS	251	527	510	481	374	590	235	44	0	3,012
WALWORTH	671	1,372	1,436	1,920	2,367	4,140	2,336	545	52	14,839
WASHBURN	162	485	507	417	366	479	260	41	10	2,727
WASHINGTON	440	832	950	1,262	2,439	5,211	3,085	657	108	14,984
WAUKESHA	1,072	2,010	2,484	3,353	6,655	21,008	14,904	3,541	640	55,667
WAUPACA	533	1,333	1,280	1,666	1,431	2,361	853	208	31	9,696
WAUSHARA	298	724	612	713	592	742	300	54	6	4,041
WINNEBAGO	1,009	2,144	2,395	3,864	5,733	10,074	4,467	1,050	313	31,049
WOOD	739	1,320	1,456	2,027	2,797	5,062	2,021	430	55	15,907
STATE TOTAL	45,480	89,349	99,183	129,795	169,363	331,090	170,359	36,003	6,853	1,077,475

SOURCE: WISCONSIN CENSUS OF POPULATION, U.S. BUREAU OF THE CENSUS

PERCENT DISTRIBUTION OF FAMILY PERSONAL INCOME
FOR WISCONSIN RESIDENTS, CALENDAR YEAR 1969

COUNTY	UNDER $2,000	$2,000-$3,999	$4,000-$5,999	$6,000-$7,999	$8,000-$9,999	$10,000-$14,999	$15,000-$24,999	$25,000-$49,999	OVER $50,000	TOTAL
ADAMS	8.92	18.97	12.19	18.65	14.78	18.53	6.42	1.37	0.16	100.00
ASHLAND	5.67	17.74	16.09	15.23	15.82	21.56	7.00	0.84	0.07	100.00
BARRON	7.18	13.73	13.72	17.35	13.49	21.32	10.95	2.19	0.06	100.00
BAYFIELD	8.25	16.94	15.97	14.99	18.05	18.38	6.14	1.27	0.00	100.00
BROWN	3.29	6.20	7.84	12.02	18.00	34.51	13.99	3.55	0.59	100.00
BUFFALO	7.39	15.59	14.82	16.44	15.73	22.04	6.99	1.00	0.00	100.00
BURNETT	11.65	19.28	18.62	16.00	11.15	16.78	5.48	0.94	0.12	100.00
CALUMET	4.23	7.82	7.66	12.49	16.81	30.48	17.13	2.79	0.58	100.00
CHIPPEWA	7.03	9.19	11.44	14.73	15.99	26.35	12.76	2.27	0.24	100.00
CLARK	8.85	15.56	15.75	17.03	13.32	18.91	8.27	1.87	0.45	100.00
COLUMBIA	3.78	9.63	9.49	13.36	16.32	30.01	14.72	2.46	0.23	100.00
CRAWFORD	11.29	16.04	18.29	16.24	11.81	17.18	7.71	0.80	0.65	100.00
DANE	3.28	6.11	7.94	9.92	13.61	31.97	20.82	5.35	1.01	100.00
DODGE	4.44	8.12	9.05	12.97	17.31	30.18	14.55	2.88	0.50	100.00
DOOR	7.21	11.88	11.97	18.13	17.48	21.20	9.86	1.87	0.42	100.00
DOUGLAS	5.60	12.43	11.50	15.01	19.09	26.41	8.59	1.22	0.16	100.00
DUNN	6.60	15.80	13.39	16.00	15.25	20.54	10.35	1.70	0.37	100.00
EAU CLAIRE	3.82	9.65	9.75	12.27	15.67	31.03	14.96	2.66	0.20	100.00
FLORENCE	9.85	12.75	18.77	20.05	14.37	14.95	8.57	0.70	0.00	100.00
FOND DU LAC	4.04	7.41	8.35	12.20	17.42	33.17	13.57	3.30	0.55	100.00
FOREST	9.37	16.03	19.63	20.20	14.73	12.96	4.79	2.29	0.00	100.00
GRANT	5.93	11.60	14.03	14.45	15.99	25.51	9.98	2.21	0.31	100.00
GREEN	4.10	10.48	12.38	13.67	16.24	26.26	13.32	3.05	0.50	100.00
GREEN LAKE	3.57	11.29	12.22	16.57	18.16	25.64	9.38	3.17	0.00	100.00
IOWA	5.99	13.34	11.87	14.06	14.30	23.53	12.79	4.02	0.09	100.00
IRON	3.70	18.92	17.72	23.25	13.39	18.40	3.59	1.03	0.00	100.00
JACKSON	6.75	14.38	13.88	15.24	14.99	21.36	10.08	2.42	0.91	100.00
JEFFERSON	3.67	7.97	9.56	12.63	16.71	31.48	14.83	2.58	0.57	100.00
JUNEAU	7.52	13.61	13.95	16.66	16.14	22.69	7.73	1.07	0.63	100.00
KENOSHA	3.10	6.50	8.22	12.46	16.53	33.82	16.52	2.42	0.43	100.00
KEWAUKEE	4.19	8.62	12.31	15.47	14.14	28.11	13.25	3.49	0.41	100.00
LA CROSSE	3.51	9.67	10.62	15.84	17.09	28.37	11.55	2.72	0.62	100.00
LAFAYETTE	5.69	12.30	17.53	16.75	16.53	19.92	8.96	2.20	0.12	100.00
LANGLADE	8.92	14.18	16.84	18.15	13.25	20.88	6.05	1.43	0.29	100.00
LINCOLN	4.87	13.55	13.32	15.23	19.34	25.03	7.68	0.78	0.20	100.00
MANITOWOC	3.25	7.73	8.54	13.76	17.82	30.99	14.36	2.81	0.74	100.00
MARATHON	4.60	9.49	10.56	14.60	17.86	28.61	11.42	2.24	0.62	100.00
MARINETTE	7.12	12.68	13.79	17.04	16.66	22.38	8.93	1.02	0.40	100.00
MARQUETTE	5.35	16.81	15.35	15.31	16.48	20.74	8.41	1.34	0.21	100.00
MENOMINEE	7.00	22.63	24.28	19.34	15.43	9.88	1.44	0.00	0.00	100.00
MILWAUKEE	3.50	6.46	7.38	9.83	15.13	33.69	19.38	3.75	0.88	100.00
MONROE	6.78	11.33	13.65	16.40	14.91	24.60	10.49	1.74	0.09	100.00
OCONTO	9.53	14.13	15.75	17.03	15.77	20.16	6.44	1.06	0.13	100.00
ONEIDA	5.36	12.47	13.85	16.50	16.97	24.86	7.44	2.44	0.12	100.00
OUTAGAMIE	3.28	6.71	7.06	11.14	18.61	32.91	15.92	3.77	0.60	100.00
OZAUKEE	1.57	3.83	4.77	6.58	12.43	37.35	24.56	7.63	1.27	100.00
PEPIN	8.49	15.32	13.08	15.78	13.77	19.97	10.61	2.70	0.29	100.00
PIERCE	5.16	11.55	11.82	14.73	14.85	25.18	13.55	2.89	0.27	100.00
POLK	6.30	13.91	14.30	17.11	15.32	21.01	10.23	1.69	0.13	100.00
PORTAGE	5.18	8.75	10.91	13.76	17.25	29.63	12.08	2.07	0.38	100.00
PRICE	9.57	13.97	17.65	19.14	14.74	17.76	5.36	1.49	0.32	100.00
RACINE	3.16	5.77	7.08	10.43	15.42	35.40	18.43	3.55	0.76	100.00
RICHLAND	8.67	17.85	13.87	14.83	14.55	20.33	8.09	1.81	0.00	100.00
ROCK	3.28	6.58	7.57	11.17	18.54	34.33	15.60	2.56	0.37	100.00
RUSK	13.14	12.82	17.09	17.12	13.08	17.35	6.74	2.38	0.26	100.00
ST. CROIX	3.18	8.55	9.21	12.52	17.13	30.85	13.40	4.62	0.54	100.00
SAUK	4.58	8.53	10.99	13.57	15.95	30.72	13.14	2.29	0.23	100.00
SAWYER	10.57	22.83	18.52	18.29	6.93	15.15	6.85	0.70	0.16	100.00
SHAWANO	8.10	11.64	14.36	19.10	14.31	21.07	8.17	3.00	0.25	100.00
SHEBOYGAN	3.18	7.50	8.22	12.18	17.17	33.85	14.24	3.11	0.54	100.00
TAYLOR	10.56	14.64	16.70	17.97	14.39	17.07	7.28	1.38	0.00	100.00
TREMPEALEAU	7.42	16.40	15.46	15.74	12.93	21.23	8.81	1.89	0.10	100.00
VERNON	10.48	19.02	15.99	13.80	13.49	17.86	7.14	1.97	0.25	100.00
VILAS	8.33	17.50	16.93	15.97	12.42	19.59	7.80	1.46	0.00	100.00
WALWORTH	4.52	9.25	9.68	12.94	15.95	27.90	15.74	3.67	0.35	100.00
WASHBURN	5.94	17.79	18.59	15.29	13.42	17.57	9.53	1.50	0.37	100.00
WASHINGTON	2.94	5.55	6.34	8.42	16.28	34.78	20.59	4.38	0.72	100.00
WAUKESHA	1.93	3.61	4.46	6.02	11.96	37.74	26.77	6.36	1.15	100.00
WAUPACA	5.50	13.75	13.20	17.18	14.76	24.35	8.80	2.15	0.32	100.00
WAUSHARA	7.37	17.92	15.14	17.64	14.65	18.36	7.42	1.34	0.15	100.00
WINNEBAGO	3.25	6.91	7.71	12.44	18.46	32.45	14.39	3.38	1.01	100.00
WOOD	4.65	8.30	9.15	12.74	17.58	31.82	12.71	2.70	0.35	100.00
STATE AVERAGE	4.22	8.29	9.21	12.05	15.72	30.73	15.81	3.34	0.64	100.00

SOURCE: WISCONSIN CENSUS OF POPULATION, U.S. BUREAU OF THE CENSUS

TABLE H-16

MEDIAN DOLLAR INCOME OF WISCONSIN RESIDENT FAMILIES
CALENDAR YEARS 1949, 1959 AND 1969

COUNTY	(DOLLARS) 1949	1959	1969	% CHANGE 1969/1949	% OF STATE AVERAGE 1949	1959	1969
ADAMS	1,958	3,446	6,930	253.93	59.62	58.15	68.83
ASHLAND	2,337	4,478	7,355	214.72	71.16	75.57	73.05
BARRON	2,210	4,167	7,759	251.09	67.30	70.32	77.07
BAYFIELD	1,992	3,712	6,962	249.50	60.66	62.64	69.15
BROWN	3,441	6,016	10,300	199.33	104.78	101.52	102.30
BUFFALO	2,107	4,056	7,518	256.81	64.16	68.44	74.67
BURNETT	1,815	3,120	6,050	233.33	55.27	52.65	60.09
CALUMET	2,654	5,525	10,132	281.76	80.82	93.23	100.64
CHIPPEWA	2,651	4,950	8,855	234.02	80.72	83.53	87.95
CLARK	2,073	3,608	7,199	247.27	63.12	60.88	71.50
COLUMBIA	2,828	4,874	9,668	241.87	86.11	82.25	96.03
CRAWFORD	2,250	3,855	6,589	192.84	68.51	65.05	65.44
DANE	3,647	6,518	11,263	208.83	111.05	109.99	111.87
DODGE	2,973	5,245	9,767	228.52	90.53	88.51	97.01
DOOR	2,438	4,476	8,079	231.38	74.24	75.53	80.24
DOUGLAS	3,141	5,461	8,502	170.68	95.65	92.15	84.45
DUNN	2,227	3,961	7,774	249.08	67.81	66.84	77.21
EAU CLAIRE	3,366	6,042	9,857	192.84	102.50	101.96	97.90
FLORENCE	1,984	4,544	6,856	245.56	60.41	76.68	68.10
FOND DU LAC	3,238	5,527	10,068	210.93	98.60	93.27	100.00
FOREST	2,012	3,965	6,432	219.68	61.27	66.91	63.89
GRANT	2,430	4,294	8,464	248.31	74.00	72.46	84.07
GREEN	2,988	5,033	9,159	206.53	90.99	84.93	90.97
GREEN LAKE	2,306	4,887	8,630	274.24	70.22	82.47	85.72
IOWA	2,290	3,936	8,547	273.23	69.73	66.42	84.89
IRON	2,714	4,367	6,860	152.76	82.64	73.69	68.14
JACKSON	1,778	3,709	7,970	348.26	54.14	62.59	79.16
JEFFERSON	2,970	5,590	9,938	234.61	90.44	94.33	98.71
JUNEAU	2,342	4,329	7,769	231.73	71.32	73.05	77.17
KENOSHA	3,626	6,916	10,380	186.27	110.41	116.71	103.10
KEWAUKEE	2,323	4,690	9,340	302.07	70.74	79.14	92.77
LA CROSSE	3,394	5,671	9,182	170.54	103.35	95.70	91.20
LAFAYETTE	2,417	4,321	7,734	219.98	73.60	72.92	76.82
LANGLADE	2,523	4,369	7,111	181.85	76.83	73.73	70.63
LINCOLN	2,549	4,672	8,290	225.23	77.62	78.84	82.34
MANITOWOC	3,125	5,737	9,879	216.13	95.16	96.81	98.12
MARATHON	2,821	5,194	9,173	225.17	85.90	87.65	91.11
MARINETTE	2,659	4,741	7,916	197.71	80.97	80.00	78.63
MARQUETTE	1,923	3,827	7,666	298.65	58.56	64.58	76.14
MENOMINEE	NO-DATA	NO-DATA	5,768	NO-DATA	NO-DATA	NO-DATA	57.29
MILWAUKEE	3,926	6,969	10,980	179.67	119.55	117.60	109.06
MONROE	2,322	4,642	8,223	254.13	70.71	78.33	81.67
OCONTO	2,255	4,201	7,275	222.62	68.67	70.89	72.26
ONEIDA	2,823	5,157	8,197	190.36	85.96	87.02	81.42
OUTAGAMIE	3,270	6,042	10,384	217.55	99.57	101.96	103.14
OZAUKEE	3,636	7,152	12,620	247.08	110.72	120.69	125.35
PEPIN	2,117	3,870	7,663	261.97	64.46	65.31	76.11
PIERCE	2,294	4,804	8,873	286.79	69.85	81.07	88.13
POLK	2,167	4,039	7,814	260.59	65.99	68.16	77.61
PORTAGE	2,823	4,956	9,309	229.76	85.96	83.63	92.46
PRICE	1,987	3,841	6,865	245.50	60.51	64.82	68.19
RACINE	3,930	6,722	10,968	179.08	119.67	113.43	108.94
RICHLAND	2,181	3,930	7,373	238.06	66.41	66.32	73.23
ROCK	3,551	6,001	10,333	190.99	108.13	101.27	102.63
RUSK	2,303	4,039	6,724	191.97	70.13	68.16	66.79
ST. CROIX	2,622	5,071	9,924	278.49	79.84	85.57	98.57
SAUK	2,565	4,589	9,429	267.60	78.11	77.44	93.65
SAWYER	1,832	3,535	5,817	217.52	55.79	59.65	57.78
SHAWANO	2,299	3,984	7,686	234.32	70.01	67.23	76.34
SHEBOYGAN	3,386	5,727	10,197	201.15	103.11	96.64	101.28
TAYLOR	2,102	3,462	6,980	232.06	64.01	58.42	69.33
TREMPEALEAU	2,126	4,058	7,391	247.65	64.74	68.48	73.41
VERNON	2,107	3,577	6,652	215.71	64.16	60.36	66.07
VILAS	2,099	3,965	6,956	231.40	63.92	66.91	69.09
WALWORTH	3,103	5,692	9,687	212.18	94.49	96.05	96.22
WASHBURN	1,971	3,859	7,035	256.93	60.02	65.12	69.87
WASHINGTON	3,242	6,209	11,275	247.78	98.72	104.78	111.99
WAUKESHA	3,656	7,190	12,795	249.97	111.33	121.33	127.09
WAUPACA	2,514	4,546	8,049	220.17	76.55	76.71	79.95
WAUSHARA	1,719	3,743	7,091	312.51	52.34	63.16	70.43
WINNEBAGO	3,311	6,070	10,150	206.55	100.82	102.43	100.81
WOOD	3,038	5,588	9,733	220.38	92.51	94.30	96.67
STATE AVERAGE	3,284	5,926	10,068	206.58	100.00	100.00	100.00

SOURCE: WISCONSIN CENSUS OF POPULATION, U.S. BUREAU OF THE CENSUS

WISCONSIN ADJUSTED GROSS INCOME BY NET TAXABLE INCOME CLASS,
CALENDAR YEARS 1971* THRU 1977*

(THOUSANDS OF DOLLARS)

NET TAXABLE INCOME CLASS	1971	1972	1973	1974	1975	1976	1977	% Change
Zero or Negative Income	$ 51,686.9	$108,389.3	$141,572.3	$141,489.2	$135,419.2	$127,732.4	584,381.0	+1,030.6
$ 0 - $ 999	329,705.0	361,305.5	381,222.6	369,961.2	359.055.7	355,226.2	418,054.9	+ 26.8
$ 1,000 - $ 1,999	523,751.0	529,349.4	553,043.1	567,333.6	565,521.8	570,907.7	316,371.5	- 39.6
$ 2,000 - $ 2,999	585,101.7	631,127.8	652,296.0	665,335.6	668,947.3	666,637.0	514,114.0	- 12.1
$ 3,000 - $ 3,999	714,530.9	735,060.3	750,498.0	751,613.9	742,959.1	730,886.8	684,196.3	- 4.2
$ 4,000 - $ 4,999	904,731.4	860,802.7	851,929.0	854,986.9	836,449.4	815,414.0	785,644.7	- 13.2
$ 5,000 - $ 5,999	1,085,568.1	997,838.0	978,071.2	972,674.8	958,147.5	930,071.5	907,305.3	- 16.4
$ 6,000 - $ 6,999	1,328,398.7	1,238,567.2	1,154,788.0	1,131,240.8	1,087,378.4	1,053,929.9	1,040,177.8	- 21.7
$ 7,000 - $ 7,999	1,459,197.8	1,420,700.0	1,375,326.6	1,353,856.0	1,291,693.5	1,236,746.9	1,223,220.2	- 16.2
$ 8,000 - $ 8,999	1,364,871.0	1,444,351.8	1,476,008.5	1,502,064.1	1,451,053.8	1,408,382.0	1,377,430.6	+ 0.9
$ 9,000 - $ 9,999	1,129,020.1	1,315,582.9	1,438,204.0	1,523,035.2	1,505,264.7	1,528,571.7	1,488,352.9	+ 31.8
$10,000 - $10,999	846,146.5	1,072,975.1	1,263,982.2	1,384,486.5	1,424,343.7	1,519,893.6	1,545,776.1	+ 82.7
$11,000 - $11,999	639,905.5	844,133.4	1,016,943.5	1,158,491.7	1,256,818.0	1,409,788.5	1,494,422.3	+ 133.5
$12,000 - $12,999	473,719.7	628,159.6	820,975.7	967,242.3	1,077,306.0	1,285,988.2	1,403,885.6	+ 196.4
$13,000 - $13,999	354,289.6	477,318.3	650,082.6	797,298.6	915,853.0	1,145,326.8	1,327,802.2	+ 274.8
$14,000 - $14,999	262,246.4	363,717.5	511,446.8	639,842.3	752,950.4	986,003.4	1,154,549.1	+ 340.3
$15,000 - $15,999	201,422.5	275,884.2	393,246.8	501,092.4	605,286.2	818,700.0	1,003,132.9	+ 398.0
$16,000 - $16,999	156,961.3	214,851.4	304,087.9	396,188.9	480,571.3	665,912.8	863,642.7	+ 450.2
$17,000 - $17,999	130,354.6	169,975.4	239,438.4	312,342.8	380,041.4	549,164.4	716,632.8	+ 449.8
$18,000 - $18,999	107,104.8	144,086.9	191,892.0	249,367.9	299,876.8	440,285.4	585,624.5	+ 446.8
$19,000 - $19,999	95,150.4	117,792.6	164,654.1	200,174.0	244,098.8	359,482.7	479,507.0	+ 403.9
$20,000 - $24,999	343,169.1	415,300.5	534,747.8	652,496.5	759,495.9	1,059,497.5	1,427,302.3	+ 315.9
$25,000 - $49,999	688,874.3	826,400.7	1,005,300.6	1,143,804.4	1,233,348.9	1,551,703.6	1,886,339.3	+ 173.2
$50,000 - $99,999	314,470.7	381,012.5	437,736.2	520,246.6	600,659.9	742,995.3	878,003.2	+ 179.2
$100,000 & OVER	194,607.9	301,128.0	242,227.9	296,177.9	307,006.0	436,003.3	543,338.1	+ 179.2
GRAND TOTAL/AVERAGE	14,284,785.9	15,875,809.7	17,529,722.0	19,052,844.3	19,939,546.9	22,395,251.5	24,649,207.3	+ 72.6

*AND CORRESPONDING FISCAL YEARS

SOURCE: WISCONSIN DEPARTMENT OF REVENUE, RESEARCH AND ANALYSIS DIVISION

NUMBER OF WISCONSIN INDIVIDUAL INCOME TAX RETURNS BY NET TAXABLE INCOME CLASS,
CALENDAR YEARS 1971* THRU 1977*

NET TAXABLE INCOME CLASS	1971	1972	1973	1974	1975	1976	1977	% Change
Zero or Negative Income	81,323	142,314	172,527	164,832	148,309	135,343	340,685	+318.9
$ 0 - $ 999	425,130	389,720	376,767	365,741	354,530	350,851	287,997	- 32.3
$ 1,000 - $1,999	271,017	246,689	244,144	248,922	245,575	246,040	131,726	- 51.4
$ 2,000 - $2,999	192,134	193,812	193,260	196,118	195,573	194,691	144,821	- 24.6
$ 3,000 - $3,999	171,402	167,427	166,520	166,674	163,704	161,365	148,055	- 13.6
$ 4,000 - $4,999	170,374	156,152	151,351	151,721	147,574	144,210	136,912	- 19.6
$ 5,000 - $5,999	165,378	149,128	144,379	143,943	140,950	137,384	132,480	- 19.9
$ 6,000 - $6,999	169,864	156,495	144,902	142,270	136,275	132,758	130,072	- 23.4
$ 7,000 - $7,999	161,339	155,336	149,751	147,656	140,370	134,919	132,968	- 17.6
$ 8,000 - $8,999	133,184	139,121	141,770	144,364	139,002	134,827	131,588	- 1.2
$ 9,000 - $9,999	98,468	113,389	123,193	130,583	128,455	130,366	126,417	+ 28.4
$10,000 - $10,999	66,520	83,497	97,860	107,107	109,678	116,815	118,442	+ 78.1
$11,000 - $11,999	45,947	59,953	71,832	81,710	88,216	98,549	104,315	+127.0
$12,000 - $12,999	31,295	40,949	53,471	62,919	69,759	82,894	90,087	+187.9
$13,000 - $13,999	21,685	28,831	39,317	48,148	54,984	68,568	79,070	+264.6
$14,000 - $14,999	14,919	20,489	28,867	36,005	42,181	55,162	64,122	+329.8
$15,000 - $15,999	10,711	14,561	20,798	26,469	31,807	42,910	52,338	+388.6
$16,000 - $16,999	7,817	10,680	15,131	19,656	23,739	32,887	42,420	+442.7
$17,000 - $17,999	6,124	7,949	11,211	14,621	17,695	25,601	33,245	+442.9
$18,000 - $18,999	4,759	6,381	8,497	11,017	13,209	19,394	25,746	+441.0
$19,000 - $19,399	3,997	4,941	6,913	8,390	10,173	15,047	19,988	+400.1
$20,000 - $24,999	12,678	15,313	19,761	24,042	27,876	39,086	52,591	+314.8
$25,000 - $49,999	16,882	20,165	24,548	27,930	29,889	38,064	46,261	+174.0
$50,000 - $99,999	3,981	4,756	5,467	6,469	7,366	9,121	10,740	+169.8
$100,000 & OVER	846	1,055	1,087	1,325	1,512	2,068	2,633	+211.2
GRAND TOTAL/AVERAGE	2,287,774	2,329,103	2,413,324	2,478,632	2,468,401	2,548,920	2,585,719	+ 13.0

*AND CORRESPONDING FISCAL YEARS

SOURCE: WISCONSIN DEPARTMENT OF REVENUE, RESEARCH AND ANALYSIS DIVISION

WISCONSIN NET NORMAL TAX BY NET TAXABLE INCOME CLASS,
CALENDAR YEARS 1971* THRU 1977*

(THOUSANDS OF DOLLARS)

NET TAXABLE INCOME CLASS	1971	1972	1973	1974	1975	1976	1977	% Change
Zero or Negative Income	--	--	--	--	--	--	--	--
$ 0 - $ 999	$1,621.6	$1,406.3	$1,380.7	$1,022.6	$1,040.6	$1,045.9	784.7	- 51.6
$ 1,000 - $ 1,999	6,951.2	6,468.3	6,423.0	5,383.3	5,414.1	5,527.8	2,973.7	- 57.2
$ 2,000 - $ 2,999	10,678.0	11,280.5	11,329.8	10,299.4	10,295.8	10,382.1	7,995.3	- 25.1
$ 3,000 - $ 3,999	15,798.9	16,467.3	16,488.0	15,251.9	14,995.4	14,893.8	13,969.7	- 11.6
$ 4,000 - $ 4,999	23,153.1	23,011.1	22,477.4	21,314.2	20,773.5	20,427.3	19,633.7	- 15.2
$ 5,000 - $ 5,999	30,584.5	30,055.1	29,326.1	28,045.9	27,537.1	27,023.3	26,330.0	- 13.9
$ 6,000 - $ 6,999	40,556.7	40,933.6	38,189.5	36,285.1	34,858.3	34,173.5	33,753.3	- 16.8
$ 7,000 - $ 7,999	48,320.6	51,040.8	49,748.4	47,830.4	45,651.7	44,195.2	43,808.3	- 9.3
$ 8,000 - $ 8,999	48,978.1	56,175.6	57,820.1	57,668.3	55,765.9	54,544.4	53,597.3	+ 9.4
$ 9,000 - $ 9,999	43,606.3	55,058.9	60,374.3	62,810.7	62,189.8	63,603.2	62,027.2	+ 42.2
$10,000 - $10,999	34,784.0	47,852.4	56,426.5	60,726.5	62,599.1	67,211.9	68,618.7	+ 97.3
$11,000 - $11,999	27,982.0	39,956.7	48,130.3	53,781.1	58,456.2	65,841.7	70,048.3	+ 150.3
$12,000 - $12,999	21,920.5	31,380.4	41,174.2	47,726.3	53,179.1	63,626.3	69,532.8	+ 217.2
$13,000 - $13,999	17,296.8	25,197.7	34,478.0	41,616.4	47,705.1	59,871.2	69,413.3	+ 301.3
$14,000 - $14,999	13,413.1	20,196.6	28,522.1	35,100.0	41,271.2	54,206.2	63,267.3	+ 371.7
$15,000 - $15,999	10,761.5	16,020.7	22,933.5	28,801.0	34,712.7	46,995.1	57,547.0	+ 434.7
$16,000 - $16,999	8,669.5	12,971.1	18,399.7	23,630.0	28,607.4	39,750.0	51,396.0	+ 492.8
$17,000 - $17,999	7,430.3	10,571.4	14,916.9	19,237.1	23,333.4	33,833.0	44,039.9	+ 492.7
$18,000 - $18,999	6,269.0	9,217.4	12,272.4	15,752.3	18,918.1	27,840.2	37,011.7	+ 490.4
$19,000 - $19,999	5,686.3	7,699.8	10,788.2	12,957.0	15,735.3	23,318.7	31,001.9	+ 445.2
$20,000 - $24,999	21,630.6	28,594.0	36,843.3	44,457.0	51,472.7	72,100.4	97,017.0	+ 348.5
$25,000 - $49,999	48,573.4	63,698.7	77,316.1	87,228.0	93,424.4	117,968.4	142,926.2	+ 194.2
$50,000 - $99,999	24,563.2	32,418.2	37,201.8	43,911.5	50,463.5	62,687.9	74,207.6	+ 202.1
$100,000 & OVER	16,134.8	27,721.2	21,629.6	26,666.1	27,379.2	38,353.2	48,511.8	+ 200.7
GRAND TOTAL/AVERAGE	535,363.8	665,393.8	754,590.0	827,502.0	885,779.6	1,049,420.7	1,189,412.6	+ 122.2

*AND CORRESPONDING FISCAL YEARS

SOURCE: WISCONSIN DEPARTMENT OF REVENUE, RESEARCH AND ANALYSIS DIVISION

WISCONSIN NET NORMAL TAX AS A PERCENTAGE
OF ADJUSTED GROSS INCOME BY NET TAXABLE INCOME CLASS,
CALENDAR YEARS 1971* THRU 1977*

NET TAXABLE INCOME CLASS	1971	1972	1973	1974	1975	1976	1977	% Change
Zero or Negative Income	0.00	0.00	0.00	0.00	0.00	0.00	0.00	0.00
$ 0 - $ 999	0.49	0.39	0.36	0.28	0.29	0.29	0.19	-61.22
$ 1,000 - $ 1,999	1.33	1.22	1.16	0.95	0.96	0.97	0.94	-29.32
$ 2,000 - $ 2,999	1.83	1.79	1.74	1.55	1.54	1.56	1.56	-14.75
$ 3,000 - $ 3,999	2.21	2.24	2.20	2.03	2.02	2.04	2.04	- 7.69
$ 4,000 - $ 4,999	2.56	2.67	2.64	2.49	2.48	2.51	2.50	- 2.34
$ 5,000 - $ 5,999	2.82	3.01	3.00	2.88	2.87	2.91	2.90	+ 2.84
$ 6,000 - $ 6,999	3.05	3.31	3.31	3.21	3.21	3.24	3.24	+ 6.23
$ 7,000 - $ 7,999	3.31	3.59	3.62	3.53	3.53	3.57	3.58	+ 8.16
$ 8,000 - $ 8,999	3.59	3.89	3.92	3.84	3.84	3.87	3.89	+ 8.36
$ 9,000 - $ 9,999	3.86	4.19	4.20	4.12	4.13	4.16	4.17	+ 8.03
$10,000 - $10,999	4.11	4.46	4.46	4.39	4.40	4.42	4.44	+ 8.03
$11,000 - $11,999	4.37	4.73	4.73	4.64	4.65	4.67	4.69	+ 7.32
$12,000 - $12,999	4.63	5.00	5.02	4.93	4.94	4.95	4.95	+ 6.91
$13,000 - $13,999	4.88	5.28	5.30	5.22	5.21	5.23	5.23	+ 7.17
$14,000 - $14,999	5.12	5.55	5.58	5.49	5.48	5.50	5.48	+ 7.03
$15,000 - $15,999	5.34	5.81	5.83	5.75	5.74	5.74	5.74	+ 7.49
$16,000 - $16,999	5.52	6.04	6.05	5.96	5.95	5.97	5.95	+ 7.79
$17,000 - $17,999	5.70	6.22	6.23	6.16	6.14	6.16	6.15	+ 7.89
$18,000 - $18,999	5.85	6.40	6.40	6.32	6.31	6.32	6.32	+ 8.03
$19,000 - $19,999	5.98	6.54	6.55	6.47	6.45	6.49	6.47	+ 8.19
$20,000 - $24,999	6.30	6.89	6.89	6.81	6.78	6.81	6.80	+ 7.94
$25,000 - $49,999	7.05	7.71	7.69	7.63	7.58	7.60	7.58	+ 7.52
$50,000 - $99,999	7.81	8.51	8.50	8.44	8.40	8.44	8.45	+ 8.19
$100,000 & OVER	8.29	9.21	8.93	9.00	8.92	8.80	8.93	+ 7.72
GRAND TOTAL/AVERAGE	3.75	4.19	4.31	4.34	4.44	4.69	4.83	+28.80

*AND CORRESPONDING FISCAL YEARS

SOURCE: WISCONSIN DEPARTMENT OF REVENUE, RESEARCH ANI ANALYSIS DIVISION

COMPARISON OF PERCENTAGE DISTRIBUTIONS OF WISCONSIN
ADJUSTED GROSS INCOME, NUMBER OF RETURNS AND NET NORMAL TAX
BY NET TAXABLE INCOME CLASS, CALENDAR YEARS 1971*, 1974* and 1977*

NET TAXABLE INCOME CLASS	WISCONSIN ADJUSTED GROSS INCOME			NUMBER OF RETURNS			NET NORMAL TAX		
	1971	1974	1977	1971	1974	1977	1971	1974	1977
Zero or Negative Income	0.36	0.74	2.37	3.55	6.65	13.18	--	--	--
$ 0 - $ 999	2.31	1.94	1.70	18.59	14.77	11.15	0.30	0.12	0.07
$ 1,000 - $ 1,999	3.67	2.98	1.28	11.85	10.04	5.09	1.30	0.65	0.25
$ 2,000 - $ 2,999	4.10	3.49	2.09	8.40	7.91	5.60	1.99	1.24	0.67
$ 3,000 - $ 3,999	5.00	3.94	2.78	7.49	6.72	5.73	2.95	1.84	1.17
$ 4,000 - $ 4,999	6.33	4.49	3.19	7.45	6.12	5.29	4.32	2.58	1.65
$ 5,000 - $ 5,999	7.60	5.11	3.68	7.23	5.81	5.12	5.71	3.39	2.21
$ 6,000 - $ 6,999	9.30	5.94	4.22	7.42	5.74	5.03	7.58	4.39	2.84
$ 7,000 - $ 7,999	10.22	7.11	4.96	7.05	5.96	5.14	9.03	5.78	3.68
$ 8,000 - $ 8,999	9.55	7.88	5.59	5.82	5.82	5.09	9.15	6.97	4.51
$ 9,000 - $ 9,999	7.90	8.00	6.04	4.30	5.27	4.89	8.15	7.59	5.21
$10,000 - $10,999	5.92	7.27	6.27	2.91	4.32	4.58	6.50	7.34	5.77
$11,000 - $11,999	4.48	6.08	6.06	2.01	3.30	4.03	5.23	6.50	5.89
$12,000 - $12,999	3.32	5.08	5.70	1.37	2.54	3.48	4.09	5.77	5.85
$13,000 - $13,999	2.48	4.18	5.39	0.95	1.94	3.06	3.23	5.03	5.84
$14,000 - $14,999	1.84	3.36	4.68	0.65	1.45	2.48	2.51	4.24	5.32
$15,000 - $15,999	1.41	2.63	4.07	0.47	1.07	2.02	2.01	3.48	4.84
$16,000 - $16,999	1.10	2.08	3.50	0.34	0.79	1.64	1.62	2.86	4.32
$17,000 - $17,999	0.91	1.64	2.90	0.27	0.59	1.29	1.39	2.32	3.70
$18,000 - $18,999	0.75	1.31	2.38	0.21	0.44	1.00	1.17	1.90	3.11
$19,000 - $19,999	0.67	1.05	1.95	0.17	0.34	0.77	1.06	1.57	2.61
$20,000 - $24,999	2.40	3.42	5.79	0.55	0.97	2.03	4.04	5.37	8.16
$25,000 - $49,999	4.82	6.00	7.65	0.74	1.13	1.79	9.07	10.54	12.01
$50,000 - $99,999	2.20	2.73	3.56	0.17	0.26	0.42	4.59	5.31	6.24
$100,000 & OVER	1.36	1.55	2.20	0.04	0.05	0.10	3.01	3.22	4.08
GRAND TOTAL/AVERAGE	100.00	100.00	100.00	100.00	100.00	100.00	100.00	100.00	100.00

*AND CORRESPONDING FISCAL YEARS

SOURCE: WISCONSIN DEPARTMENT OF REVENUE, RESEARCH AND ANALYSIS DIVISION

LABOR FORCE AND EMPLOYMENT

EMPLOYMENT: THE U.S. BUREAU OF THE CENSUS RELATES EMPLOYMENT TO THE POPULATION AGED 14 YEARS OF AGE AND OVER ON THE BASIS OF WHERE THEY LIVE NOT WHERE THEY WORK. EMPLOYED PERSONS COMPRISE ALL CIVILIANS 14 YEARS OLD AND OVER WHO WERE EITHER (A) "AT WORK"--THOSE WHO DID ANY WORK AT ALL AS PAID EMPLOYEES OR IN THEIR OWN BUSINESS OR PROFESSION, OR ON THEIR OWN FARM, OR WHO WORKED 15 HOURS OR MORE AS UNPAID WORKERS ON A FAMILY FARM OR IN A FAMILY BUSINESS; OR (B) WERE "WITH A JOB BUT NOT AT WORK"--THOSE WHO DID NOT WORK DURING THE REFERENCE WORK BUT HAD JOBS OR BUSINESSES FROM WHICH THEY WERE TEMPORARILY ABSENT DUE TO ILLNESS, BAD WEATHER, INDUSTRIAL DISPUTE, VACATION, OR OTHER PERSONAL REASONS. EXCLUDED FROM THE EMPLOYED ARE PERSONS WHOSE ONLY ACTIVITY CONSISTED OF WORK AROUND THE HOUSE OR VOLUNTEER WORK FOR RELIGIOUS, CHARITABLE, AND SIMILAR ORGANIZATIONS. IN ADDITION TO EMPLOYED CIVILIANS, THE U.S. BUREAU OF ECONOMIC ANALYSIS INCLUDES THOSE ON ACTIVE DUTY IN THE FEDERAL MILITARY, IF WITHIN THE UNITED STATES. EXCLUDED ARE THOSE IN THE FEDERAL MILITARY AND/OR THOSE FEDERAL CIVILIAN EMPLOYEES STATIONED OVERSEAS.

MANUFACTURING EMPLOYMENT: MANUFACTURING EMPLOYMENT INCLUDES THOSE PERSONS WHO ARE EMPLOYED, PER ABOVE DEFINITION, IN A MANUFACTURING ESTABLISHMENT AS DEFINED BY THE STANDARD INDUSTRIAL CLASSIFICATION MAJOR GROUP CODE 20. A MANUFACTURING ESTABLISHMENT IS A PLACE OF BUSINESS WHICH TRANSFORMS, BY MECHANICAL OR CHEMICAL PROCESSES, INORGANIC OR ORGANIC SUBSTANCES INTO NEW PRODUCTS. THE ASSEMBLY OF COMPONENT PARTS OF PRODUCTS IS ALSO CONSIDERED TO BE MANUFACTURING IF THE RESULTANT PRODUCT IS NEITHER A STRUCTURE NOR OTHER FIXED IMPROVEMENT. THESE ACTIVITIES ARE USUALLY CARRIED ON IN PLANTS, FACTORIES, OR MILLS, WHICH CHARACTERISTICALLY USE POWER-DRIVEN MACHINES AND MATERIALS-HANDLING EQUIPMENT.

GOVERNMENT EMPLOYEES: GOVERNMENT EMPLOYEES INCLUDES THOSE PERSONS WHO ARE EMPLOYED IN EITHER THE U.S. GOVERNMENT, STATE GOVERNMENTS OR ONE OF THE FIVE MAJOR TYPES OF LOCAL GOVERNMENTS-COUNTIES, MUNICIPALITIES, TOWNSHIPS, SCHOOL DISTRICTS AND SPECIAL DISTRICTS. EMPLOYEES INCLUDE ALL PERSONS PAID FOR PERSONAL SERVICE PERFORMED, INCLUDING ALL PAID ELECTED OFFICIALS AND PERSONS IN PAID LEAVE STATUS. UNPAID OFFICIALS AND PENSIONERS ARE EXCLUDED. FULL-TIME EMPLOYEES ARE DEFINED TO INCLUDE ALL THOSE EMPLOYEES ENGAGED FOR THE REGULAR WORKWEEK, AS DEFINED BY EACH OF THE RESPONDENT GOVERNMENTS. PART-TIME EMPLOYEES INCLUDE EMPLOYEES ENGAGED FOR LESS THAN THE REGULAR FULL-TIME WORKWEEK, AS WELL AS ANY PART-TIME PAID OFFICIALS.

GOVERNMENT: A GOVERNMENT IN AN ORGANIZED ENTITY WHICH, IN ADDITION TO HAVING GOVERNMENTAL CHARACTER, HAS SUFFICIENT DISCRETION IN THE MANAGEMENT OF ITS OWN AFFAIRS TO DISTINGUISH IT AS A SEPARATE ENTITY FROM THE ADMINISTRATIVE STRUCTURE OF ANY OTHER GOVERNMENTAL UNIT.

TABLE I-1

TOTAL NUMBER OF FULL TIME LOCAL GOVERNMENT EMPLOYEES OF ALL TYPES
AS OF OCTOBER 1ST. 1957. 1962. 1967. 1972

COUNTY	1957	1962	1967	1972	% CHANGE 1972/1957	% CHANGE 1972/1967
ADAMS	151	151	195	225	49.0	15.4
ASHLAND	405	393	647	642	58.5	-0.8
BARRON	689	864	956	1,018	47.8	6.5
BAYFIELD	365	396	401	453	24.1	13.0
BROWN	1,891	2,326	3,171	4,335	129.2	36.7
BUFFALO	225	322	365	394	75.1	7.9
BURNETT	205	242	246	269	31.2	9.3
CALUMET	265	270	448	509	92.1	13.6
CHIPPEWA	846	904	1,049	1,243	46.9	18.5
CLARK	557	680	711	788	41.5	10.8
COLUMBIA	823	1,038	986	1,347	63.7	36.6
CRAWFORD	305	299	307	409	34.1	33.2
DANE	3,800	5,112	7,092	8,500	123.7	19.9
DODGE	965	1,199	1,118	1,478	53.2	32.2
DOOR	360	446	521	549	52.5	5.4
DOUGLAS	1,089	1,089	1,367	1,656	52.1	21.1
DUNN	537	676	770	656	22.2	-14.8
EAU CLAIRE	1,116	1,368	1,702	2,052	83.9	20.6
FLORENCE	103	140	103	125	21.4	21.4
FOND DU LAC	1,143	1,585	1,940	2,257	97.5	16.3
FOREST	251	212	254	258	2.8	1.6
GRANT	842	1,067	1,178	1,580	87.6	34.1
GREEN	488	679	727	845	73.2	16.2
GREEN LAKE	262	295	361	445	69.8	23.3
IOWA	423	561	621	664	57.0	6.9
IRON	200	214	212	205	2.5	-3.3
JACKSON	336	391	472	538	60.1	14.0
JEFFERSON	916	1,192	1,378	1,961	114.1	42.3
JUNEAU	402	505	578	615	53.0	6.4
KENOSHA	1,671	2,164	2,807	3,609	116.0	28.6
KEWAUKEE	347	352	301	528	52.2	75.4
LA CROSSE	1,284	1,472	1,798	2,254	75.5	25.4
LAFAYETTE	389	405	503	596	53.2	18.5
LANGLADE	425	512	682	591	39.1	-13.3
LINCOLN	500	607	642	727	45.4	13.2
MANITOWOC	1,269	1,544	1,900	2,163	70.4	13.8
MARATHON	1,366	1,597	2,351	3,076	125.2	30.8
MARINETTE	898	966	1,157	1,277	42.2	10.4
MARQUETTE	167	178	311	213	27.5	-31.5
MENOMINEE	0	11	127	138	NO DATA	8.7
MILWAUKEE	22,095	28,442	31,752	36,087	63.3	13.7
MONROE	614	740	828	944	53.7	14.0
OCONTO	457	546	437	561	22.8	28.4
ONEIDA	446	547	575	1,007	125.8	75.1
OUTAGAMIE	1,542	1,970	2,643	3,286	113.1	24.3
OZAUKEE	443	663	1,021	1,437	224.4	40.7
PEPIN	150	200	226	215	43.3	-4.9
PIERCE	444	563	651	762	71.6	17.1
POLK	575	834	734	770	33.9	4.9
PORTAGE	556	588	823	1,095	96.9	33.0
PRICE	320	340	365	395	23.4	8.2
RACINE	2,222	2,797	4,047	5,052	127.4	24.8
RICHLAND	444	428	412	495	11.5	20.1
ROCK	2,146	2,900	3,339	3,940	83.6	18.0
RUSK	379	405	394	442	16.6	12.2
ST. CROIX	527	676	779	1,024	94.3	31.5
SAUK	797	907	1,109	1,289	61.7	16.2
SAWYER	262	274	288	328	25.2	13.9
SHAWANO	597	760	727	823	37.9	13.2
SHEBOYGAN	1,742	2,080	2,387	3,010	72.8	26.1
TAYLOR	341	428	414	416	22.0	0.5
TREMPEALEAU	478	591	728	806	68.6	10.7
VERNON	627	831	776	790	26.0	1.8
VILAS	234	231	291	307	31.2	5.5
WALWORTH	798	1,362	1,611	2,015	152.5	25.1
WASHBURN	281	349	297	339	20.6	14.1
WASHINGTON	583	926	1,251	1,926	230.4	54.0
WAUKESHA	1,942	3,933	4,656	6,665	243.2	43.1
WAUPACA	777	779	922	1,120	44.1	21.5
WAUSHARA	245	276	316	433	76.7	37.0
WINNEBAGO	1,769	2,308	2,879	3,422	93.4	18.9
WOOD	1,083	1,353	1,757	2,402	121.8	36.7
STATE TOTAL	74,192	94,451	111,890	134,791	81.7	20.5

SOURCE: WISCONSIN CENSUS OF GOVERNMENTS, U.S. BUREAU OF THE CENSUS

WISCONSIN EMPLOYMENT* BY INDUSTRY,
AS OF APRIL 1ST., 1940, 1950, 1960 AND 1970

INDUSTRY OF EMPLOYMENT	1940	1950	1960	1970	PERCENT CHANGE	1970 PERCENT DISTRIBUTION
AGRICULTURE & AGRICULTURAL SERVICES	277,429	256,195	171,424	113,799	- 58.98	6.58
FORESTRY AND FISHERIES	1,741	2,295	1,976	2,005	+ 15.16	0.12
MINING	2,529	3,063	2,880	2,952	+ 16.73	0.17
CONTRACT CONSTRUCTION	40,195	67,875	75,051	85,968	+113.88	4.97
MANUFACTURING						
FOOD AND KINDRED PRODUCTS	38,660	55,474	65,241	53,426	+ 38.19	3.09
TEXTILE MILL PRODUCTS	11,504	10,793	7,325	7,255	- 36.93	0.42
APPAREL AND OTHER FABRICATED TEXTILE PRODUCTS	4,968	9,295	8,428	7,781	+ 56.62	0.45
LUMBER, WOOD PRODUCTS & FURNITURE	27,945	34,081	28,714	26,112	- 6.56	1.51
PRINTING, PUBLISHING & ALLIED INDUSTRIES	14,392	22,369	30,416	35,660	+147.78	2.06
CHEMICALS & ALLIED PRODUCTS	4,340	6,335	8,283	12,137	+179.65	0.70
MACHINERY, EXCEPT ELECTRICAL		80,016	89,652	113,843	--	6.58
ELECTRICAL MACHINERY, EQUIPMENT & SUPPLIES	52,052	24,983	52,582	52,853	--	3.05
MOTOR VEHICLES & MOTOR VEHICLE EQUIPMENT	17,859	30,343	45,029	34,499	+ 93.17	1.99
TRANSPORTATION EQUIPMENT, EXCEPT MOTOR VEHICLES	2,517	5,633	7,510	7,722	+206.79	0.45
PAPER & ALLIED PRODUCTS		32,851	37,290	42,948	--	2.48
PETROLEUM REFINING & RELATED INDUSTRIES	99,028	986	3,055	1,041	--	0.06
PRIMARY METALS INDUSTRIES		22,877	24,787	32,542	--	1.88
FABRICATED & NOT SPECIFIED METALS		33,574	36,393	51,028	--	2.95
MISCELLANEOUS		49,362	52,127	56,843	--	3.29
TRANSPORTATION, COMMUNICATION & PUBLIC UTILITIES						
RAILROADS & RAILWAY EXPRESS	22,833	25,586	16,555	11,660	- 48.93	0.67
TRUCKING & WAREHOUSING	10,691	17,286	22,029	24,189	+126.26	1.40
OTHER TRANSPORTATION	7,139	12,267	10,447	12,595	+ 76.43	0.73
COMMUNICATIONS	9,320	14,803	16,119	19,322	+107.32	1.12
ELECTRIC, GAS, WATER & SANITARY SERVICES	11,436	17,492	19,258	21,418	+ 87.29	1.24

WISCONSIN EMPLOYMENT* BY INDUSTRY,
AS OF APRIL 1ST., 1940, 1950, 1960 AND 1970 (CONT'D)

INDUSTRY OF EMPLOYMENT	1940	1950	1960	1970	PERCENT CHANGE	1970 PERCENT DISTRIBUTION
WHOLESALE AND RETAIL TRADE						
WHOLESALE TRADE	25,096	39,870	40,873	59,754	+138.10	3.45
FOOD & DAIRY PRODUCTS STORES	32,834	38,048	39,887	47,116	+ 43.50	2.72
EATING & DRINKING PLACES	29,268	44,716	49,680	69,925	+138.91	4.04
OTHER RETAIL TRADE	82,757	114,513	136,139	167,293	+102.15	9.67
FINANCE, INSURANCE & REAL ESTATE	25,009	33,249	46,439	64,841	+159.27	3.75
SERVICES						
LODGING PLACES & OTHER PERSONAL SERVICES	31,299	34,896	35,028	41,327	+ 32.04	2.39
BUSINESS & REPAIR SERVICES	19,634	31,050	30,251	37,827	+ 92.66	2.19
ENTERTAINMENT & RECREATION SERVICES	6,973	10,192	9,030	11,180	+ 60.33	0.65
PRIVATE HOUSEHOLDS	39,855	22,810	28,267	20,449	- 48.69	1.18
PROFESSIONAL SERVICES	80,440	108,887	167,750	312,620	+288.64	18.05
PUBLIC ADMINISTRATION	30,665	41,218	52,716	64,884	+111.46	3.75
FEDERAL MILITARY	350	2,363	5,239	3,401	+871.71	0.20
GRAND TOTAL	1,060,758	1,357,646	1,473,870	1,730,215	+ 63.11	100.00
INDUSTRY NOT REPORTED (DISTRIBUTED)	14,424	18,136	42,587	83,473	--	--

*NOTE: PERSONS 14 YEARS OF AGE AND OVER

SOURCE: REGIONAL EMPLOYMENT BY INDUSTRY, 1940-1970, U.S. DEPARTMENT OF COMMERCE
SOCIAL AND ECONOMIC STATISTICS ADMINISTRATION, BUREAU OF ECONOMIC ANALYSIS.

UNITED STATES EMPLOYMENT* BY INDUSTRY
AS OF APRIL 1ST., 1940, 1950, 1960 AND 1970

INDUSTRY OF EMPLOYMENT	1940	1950	1960	1970	PERCENT CHANGE	1970 PERCENT DISTRIBUTION
AGRICULTURE AND AGRICULTURAL SERVICES	8,568,455	7,066,199	4,425,673	2,814,467	- 67.15	3.55
FORESTRY AND FISHERIES	110,425	128,311	99,201	101,963	- 7.66	0.13
MINING	928,167	941,308	669,862	631,918	- 31.92	0.80
CONTRACT CONSTRUCTION	2,110,376	3,524,414	4,025,758	4,587,115	+117.36	5.78
MANUFACTURING						
FOOD AND KINDRED PRODUCTS	1,122,231	1,434,060	1,899,578	1,484,766	+ 32.30	1.87
TEXTILE MILL PRODUCTS	1,165,794	1,254,236	982,373	1,020,011	- 12.51	1.29
APPAREL AND OTHER FABRICATED TEXTILE PRODUCTS	814,449	1,079,252	1,212,350	1,306,732	+ 60.44	1.65
LUMBER, WOOD PRODUCTS & FURNITURE	951,426	1,207,477	1,099,998	1,035,021	+ 8.79	1.31
PRINTING, PUBLISHING & ALLIED INDUSTRIES	642,386	867,308	1,195,766	1,408,413	+119.25	1.78
CHEMICALS & ALLIED PRODUCTS	446,452	667,756	899,415	1,050,032	+135.19	1.32
MACHINERY, EXCEPT ELECTRICAL		1,310,454	1,627,838	2,106,518	--	2.66
ELECTRICAL MACHINERY, EQUIPMENT & SUPPLIES	1,086,961	798,600	1,550,204	2,018,071	--	2.54
MOTOR VEHICLES & MOTOR VEHICLE EQUIPMENT	581,214	879,755	873,743	1,071,602	+ 84.37	1.35
TRANSPORTATION EQUIPMENT, EXCEPT MOTOR VEHICLES	311,470	488,116	1,015,013	1,190,579	+282.25	1.50
PAPER & ALLIED PRODUCTS		474,722	601,232	689,005	--	0.87
PETROLEUM REFINING & RELATED INDUSTRIES		291,373	292,935	223,539	--	0.28
PRIMARY METALS INDUSTRIES	3,617,211	1,181,980	1,267,565	1,278,947	--	1.61
FABRICATED & NOT SPECIFIED METALS		852,090	1,343,976	1,550,421	--	1.95
MISCELLANEOUS		1,998,526	2,343,692	2,586,165	--	3.26
TRANSPORTATION, COMMUNICATION & PUBLIC UTILITIES						
RAILROADS & RAILWAY EXPRESS	1,150,166	1,404,555	973,684	671,759	- 41.59	0.85
TRUCKING & WAREHOUSING	512,694	711,561	944,630	1,146,878	+123.70	1.45
OTHER TRANSPORTATION	550,142	874,046	925,461	1,183,131	+115.06	1.49
COMMUNICATIONS	399,340	718,251	850,738	1,140,153	+185.51	1.44
ELECTRIC, GAS, WATER & SANITARY SERVICES	551,477	794,874	930,487	1,055,099	+ 91.32	1.33

UNITED STATES EMPLOYMENT* BY INDUSTRY,
AS OF APRIL 1ST., 1940, 1950, 1960 AND 1970 (CONT'D)

INDUSTRY OF EMPLOYMENT	1940	1950	1960	1970	PERCENT CHANGE	1970 PERCENT DISTRIBUTION
WHOLESALE AND RETAIL TRADE						
WHOLESALE TRADE	1,223,542	2,003,991	2,289,157	3,144,799	+157.02	3.97
FOOD & DAIRY PRODUCTS STORES	1,488,608	1,760,834	1,797,034	2,090,914	+ 40.46	2.64
EATING & DRINKING PLACES	1,170,094	1,710,285	1,855,663	2,550,333	+117.96	3.22
OTHER RETAIL TRADE	3,799,767	5,267,809	6,364,461	7,821,854	+105.85	9.86
FINANCE, INSURANCE & REAL ESTATE	1,487,934	1,941,355	2,790,468	3,848,101	+158.62	4.85
SERVICES						
LODGING PLACES & OTHER PERSONAL SERVICES	1,728,979	1,903,701	2,077,891	2,318,637	+ 34.10	2.92
BUSINESS & REPAIR SERVICES	881,029	1,333,548	1,684,557	2,412,030	+173.77	3.04
ENTERTAINMENT & RECREATION SERVICES	405,943	505,430	536,923	651,759	+ 60.55	0.82
PRIVATE HOUSEHOLDS	2,388,481	1,677,056	2,039,072	1,332,811	- 44.20	1.68
PROFESSIONAL SERVICES	3,378,134	4,862,384	7,874,512	13,577,320	+301.92	17.11
PUBLIC ADMINISTRATION	1,496,967	2,533,752	3,278,334	4,207,929	+181.10	5.31
FEDERAL MILITARY	305,501	1,025,502	1,733,405	1,999,088	+554.36	2.52
GRAND TOTAL	45,375,815	57,474,871	66,372,649	79,307,880	+ 74.78	100.00
INDUSTRY NOT REPORTED (DISTRIBUTED)	690,540	842,520	2,608,085	4,760,484	--	--

*NOTE: PERSONS 14 YEARS OF AGE AND OVER

SOURCE: REGIONAL EMPLOYMENT BY INDUSTRY, 1940-1970, U.S. DEPARTMENT OF COMMERCE, SOCIAL AND ECONOMIC STATISTICS ADMINISTRATION, BUREAU OF ECONOMIC ANALYSIS.

WISCONSIN EMPLOYMENT* BY TYPE AND BROAD INDUSTRIAL SOURCE
ANNUAL AVERAGES FOR CALENDAR YEARS 1971 THRU 1976

TYPE/SOURCE	1971	1972	1973	1974	1975	1976	PERCENT CHANGE
PROPRIETORS							
FARM	114,817	113,181	111,545	109,909	108,909	106,909	- 6.89
NON-FARM	120,663	119,639	119,489	126,489	126,386	127,246	+ 5.46
SUB-TOTAL	235,480	232,820	231,034	236,080	235,295	234,155	- 0.56
WAGE & SALARY EMPLOYMENT							
FARM	34,531	36,493	36,438	46,000	49,000	46,000	+33.21
AGRIC. SERVICES, FORESTRY, FISHERIES, OTHER (1)	3,496	3,790	4,196	4,439	4,706	5,107	+46.08
MINING	2,541	2,351	2,462	2,680	2,581	2,512	- 1.14
CONSTRUCTION	64,280	63,714	67,092	65,334	60,569	64,843	+ 0.88
MANUFACTURING	481,131	495,948	533,012	546,985	508,673	522,451	+ 8.59
DURABLE GOODS	176,516	177,820	183,283	185,016	177,300	184,658	+ 4.61
NON-DURABLE GOODS	304,615	318,128	349,729	361,969	331,373	337,793	+10.89
TRANSPORTATION & PUBLIC UTILITIES	81,215	81,200	83,697	84,129	81,363	81,418	+ 0.25
WHOLESALE TRADE	68,136	68,048	72,472	73,611	83,733	86,083	+26.34
RETAIL TRADE	275,963	280,267	292,516	300,654	290,461	299,809	+ 8.64
FINANCE, INSURANCE & REAL ESTATE	64,177	66,790	71,096	74,168	76,688	79,101	+23.25
SERVICES	261,681	272,960	287,914	299,874	311,074	322,219	+23.13
GOVERNMENT & GOVERNMENT ENTERPRISES	310,125	317,413	321,876	319,977	328,137	334,998	+ 8.02
FEDERAL, CIVILIAN	25,348	25,238	24,569	25,064	25,171	24,962	- 1.52
FEDERAL, MILITARY	27,768	25,385	24,132	23,889	22,818	21,722	-21.77
STATE AND LOCAL	257,009	266,790	273,175	271,024	280,148	288,314	+12.18
SUB-TOTAL	1,647,276	1,688,974	1,772,771	1,817,851	1,796,985	1,844,541	+11.98
GRAND TOTAL	1,882,756	1,921,794	2,003,805	2,053,931	2,032,280	2,078,696	+10.41

(1) INCLUDES NUMBER OF JOBS HELD BY U.S. RESIDENTS WORKING FOR INTERNATIONAL ORGANIZATIONS

*NOTE: COUNT OF FULL AND PART TIME JOBS BY PLACE OF WORK; 1971-1974 ESTIMATES BASED ON 1967 STANDARD INDUSTRIAL CLASSIFICATION; 1975 & 1976 ESTIMATES BASED ON 1972 STANDARD INDUSTRIAL CLASSIFICATION

SOURCE: UNPRINTED TABLES FROM REGIONAL ECONOMIC INFORMATION SYSTEM, BUREAU OF ECONOMIC ANALYSIS, U.S. DEPARTMENT OF COMMERCE

UNITED STATES EMPLOYMENT* BY TYPE AND BROAD INDUSTRIAL SOURCE
ANNUAL AVERAGES FOR CALENDAR YEARS 1971 THRU 1976

TYPE/SOURCE	1971	1972	1973	1974	1975	1976	PERCENT CHANGE
PROPRIETORS							
FARM	3,061,268	3,003,341	2,951,224	2,907,924	2,879,214	2,850,214	- 6.89
NON-FARM	5,513,000	5,568,000	5,561,000	5,872,000	5,882,000	5,922,000	+ 7.42
SUB-TOTAL	8,574,268	8,571,341	8,512,224	8,779,924	8,761,214	8,772,314	+ 2.31
WAGE & SALARY EMPLOYMENT							
FARM	1,265,910	1,247,221	1,277,024	1,332,400	1,334,800	1,394,900	+10.19
AGRIC. SERVICES, FORESTRY, FISHERIES, OTHER (1)	283,000	298,000	325,000	330,000	300,000	376,000	+32.86
MINING	614,000	623,000	636,000	696,000	748,000	779,000	+26.87
CONSTRUCTION	3,614,000	3,789,000	4,041,000	3,978,000	3,571,000	3,617,000	+ 0.08
MANUFACTURING	18,583,000	19,049,000	20,090,000	20,067,000	18,316,000	19,041,000	+ 2.46
DURABLE GOODS	10,622,000	10,995,000	11,859,000	11,938,000	10,694,000	11,101,000	+ 4.51
NON-DURABLE GOODS	7,961,000	8,054,000	8,231,000	8,129,000	7,622,000	7,940,000	- 0.26
TRANSPORTATION & PUBLIC UTILITIES	4,473,000	4,513,000	4,660,000	4,718,000	4,536,000	4,569,000	+ 2.15
WHOLESALE TRADE	3,827,000	3,928,000	4,119,000	4,230,000	4,429,000	4,570,000	+19.41
RETAIL TRADE	11,736,000	12,085,000	12,624,000	12,879,000	12,709,000	13,290,000	+13.24
FINANCE, INSURANCE & REAL ESTATE	3,830,000	3,972,000	4,178,000	4,298,000	4,257,000	4,356,000	+13.73
SERVICES	13,768,000	14,349,000	14,974,000	15,313,000	15,624,000	16,202,000	+17.68
GOVERNMENT & GOVERNMENT ENTERPRISES	16,335,000	16,541,000	16,873,000	17,284,000	17,667,000	17,690,000	+ 8.30
FEDERAL, CIVILIAN	2,841,000	2,827,000	2,807,000	2,867,000	2,894,000	2,876,000	+ 1.23
FEDERAL, MILITARY	2,956,000	2,723,000	2,669,000	2,646,000	2,563,000	2,495,000	-15.60
STATE AND LOCAL	10,538,000	10,991,000	11,397,000	11,771,000	12,210,000	12,319,000	+16.90
SUB-TOTAL	78,328,910	80,399,221	83,797,024	85,125,400	83,491,800	85,884,900	+ 9.65
GRAND TOTAL	86,903,178	88,970,562	92,309,248	93,905,324	92,253,014	94,657,214	+ 8.92

(1) INCLUDES NUMBER OF JOBS HELD BY U.S. RESIDENTS WORKING FOR INTERNATIONAL ORGANIZATIONS

*NOTE: COUNT OF FULL AND PART TIME JOBS BY PLACE OF WORK; 1971-1974 ESTIMATES BASED ON 1967 STANDARD INDUSTRIAL CLASSIFICATION; 1975 & 1976 ESTIMATES BASED ON 1972 STANDARD INDUSTRIAL CLASSIFICATION

SOURCE: UNPRINTED TABLES FROM REGIONAL ECONOMIC INFORMATION SYSTEM, BUREAU OF ECONOMIC ANALYSIS, U.S. DEPARTMENT OF COMMERCE

TABLE I-8

CIVILIAN LABOR FORCE STATUS OF MALES
14 YEARS OLD AND OVER AS OF APRIL 1ST., 1960 AND 1970

	1960					1970				
COUNTY	EMPLOYED	NOT EMPLOYED	NOT EMPLOYED RATE	TOTAL MALE POPULATION	EMPLOYMENT POPULATION RATIO	EMPLOYED	NOT EMPLOYED	NOT EMPLOYED RATE	TOTAL MALE POPULATION	EMPLOYMENT POPULATION RATIO
ADAMS	1,691	144	7.85	3,865	43.75	1,953	162	7.66	4,664	41.87
ASHLAND	3,795	500	11.64	8,625	44.00	3,555	323	8.33	8,266	43.01
BARRON	8,588	477	5.26	17,237	49.82	7,880	420	5.06	16,786	46.94
BAYFIELD	2,691	384	12.49	6,233	43.17	2,504	226	8.28	5,968	41.96
BROWN	29,780	1,271	4.09	61,935	48.08	37,378	1,241	3.21	77,536	48.21
BUFFALO	3,882	153	3.79	7,246	53.57	3,545	85	2.34	6,915	51.27
BURNETT	2,259	213	8.62	4,804	47.02	1,971	152	7.16	4,703	41.91
CALUMET	5,954	143	2.35	11,235	53.00	6,884	145	2.06	13,817	49.82
CHIPPEWA	10,331	559	5.13	22,568	45.78	10,620	513	4.61	23,797	44.63
CLARK	8,114	201	2.42	16,143	50.26	7,426	247	3.22	15,326	48.45
COLUMBIA	9,351	401	4.11	18,249	51.24	10,171	253	2.43	19,797	51.38
CRAWFORD	4,353	163	3.61	8,363	52.05	3,838	148	3.71	7,664	50.08
DANE	55,545	1,330	2.34	110,284	50.37	72,609	2,339	3.12	142,139	51.08
DODGE	16,411	425	2.52	32,436	50.60	17,073	461	2.63	35,138	48.59
DOOR	5,320	264	4.73	10,487	50.73	4,855	159	3.17	10,042	48.35
DOUGLAS	10,095	1,449	12.55	22,617	44.63	10,190	964	8.64	22,217	45.87
DUNN	6,595	402	5.75	13,305	49.57	7,089	453	6.01	14,663	48.35
EAU CLAIRE	13,920	996	6.68	28,221	49.32	16,456	723	4.21	32,105	51.26
FLORENCE	721	108	13.03	1,786	40.37	693	29	4.02	1,701	40.74
FOND DU LAC	18,706	544	2.83	36,459	51.31	21,379	532	2.43	40,987	52.16
FOREST	1,577	172	9.83	3,873	40.72	1,465	194	11.69	4,026	36.39
GRANT	10,864	494	4.35	22,222	48.89	11,568	288	2.43	24,278	47.65
GREEN	7,111	144	1.98	12,907	55.09	7,119	121	1.67	13,041	54.59
GREEN LAKE	4,196	145	3.34	7,687	54.59	4,421	164	3.58	8,342	53.00
IOWA	5,032	216	4.12	9,928	50.68	4,975	139	2.72	9,634	51.64
IRON	1,861	116	5.87	3,955	47.05	1,380	106	7.13	3,269	42.21
JACKSON	3,997	159	3.83	7,867	50.81	3,738	324	7.98	7,844	47.65
JEFFERSON	13,105	365	2.71	24,962	52.50	15,003	456	2.95	29,721	50.48
JUNEAU	4,094	250	5.76	8,776	46.65	4,106	272	6.21	9,226	44.50
KENOSHA	27,733	659	2.32	50,802	54.59	29,096	1,058	3.51	57,727	50.40
KEWAUKEE	4,881	116	2.32	9,217	52.96	4,773	107	2.19	9,517	50.15
LA CROSSE	17,350	1,008	5.49	35,148	49.36	18,563	1,053	5.37	38,486	48.23
LAFAYETTE	4,804	177	3.55	9,246	51.96	4,517	44	0.96	8,773	51.49
LANGLADE	4,663	186	3.84	9,811	47.53	4,253	253	5.61	9,431	45.10
LINCOLN	5,668	197	3.36	11,217	50.53	5,351	460	7.92	11,557	46.30
MANITOWOC	19,945	570	2.78	37,405	53.32	20,536	561	2.66	40,355	50.89
MARATHON	22,727	850	3.61	44,356	51.24	24,202	1,106	4.37	48,293	50.11
MARINETTE	8,352	425	4.84	17,256	48.40	8,177	226	2.69	17,634	46.37
MARQUETTE	2,194	104	4.53	4,340	50.55	2,107	67	3.08	4,458	47.26
MENOMINEE	NO DATA	NO DATA	NO DATA	NO DATA	NO DATA	330	62	15.82	1,314	25.11
MILWAUKEE	274,452	11,300	3.95	506,741	54.16	265,054	9,611	3.50	505,169	52.47
MONROE	7,208	354	4.68	16,141	44.66	7,097	530	6.95	16,072	44.16
OCONTO	6,154	226	3.54	12,873	47.81	5,883	287	4.65	12,789	46.00
ONEIDA	5,080	249	4.67	11,035	46.04	5,623	228	3.90	11,991	46.89
OUTAGAMIE	24,777	727	2.85	50,192	49.36	28,702	685	2.33	58,458	49.10
OZAUKEE	10,149	172	1.67	19,217	52.81	14,197	287	1.98	27,161	52.27
PEPIN	1,880	72	3.69	3,731	50.39	1,680	46	2.67	3,727	45.08
PIERCE	5,851	335	5.42	11,559	50.62	6,684	163	2.38	13,518	49.45
POLK	6,474	288	4.26	12,878	50.27	6,376	273	4.11	13,508	47.20
PORTAGE	9,177	298	3.15	18,575	49.41	11,167	509	4.36	23,875	46.77
PRICE	3,538	268	7.04	7,427	47.64	3,251	148	4.35	7,401	43.93
RACINE	35,846	1,670	4.45	70,031	51.19	42,097	1,670	3.82	83,510	50.41
RICHLAND	4,517	202	4.28	8,859	50.99	4,056	199	4.68	8,431	48.11
ROCK	30,401	755	2.42	56,652	53.66	32,739	1,345	3.95	64,920	50.43
RUSK	3,603	259	6.71	7,503	48.02	2,984	187	5.90	7,086	42.11
ST. CROIX	7,361	306	3.99	14,921	49.33	8,295	279	3.25	17,182	48.28
SAUK	9,120	525	5.44	17,937	50.84	9,622	413	4.12	19,192	50.14
SAWYER	2,081	116	5.28	4,917	42.32	1,723	260	13.11	4,833	35.65
SHAWANO	8,751	372	4.08	17,535	49.91	8,033	363	4.32	16,410	48.95
SHEBOYGAN	23,545	503	2.09	42,742	55.09	25,422	472	1.82	47,495	53.53
TAYLOR	4,145	204	4.69	9,230	44.91	3,769	203	5.11	8,604	43.81
TREMPEALEAU	6,297	355	5.34	12,050	52.26	5,696	297	4.96	11,832	48.14
VERNON	6,588	301	4.37	12,993	50.70	5,915	320	5.13	12,291	48.12
VILAS	2,052	205	9.08	4,721	43.47	2,257	165	6.81	5,472	41.25
WALWORTH	13,596	394	2.82	26,094	52.10	15,688	678	4.14	31,417	49.93
WASHBURN	2,411	185	7.13	5,249	45.93	2,214	145	6.15	5,206	42.53
WASHINGTON	12,190	247	1.99	23,326	52.26	16,138	332	2.02	31,908	50.58
WAUKESHA	41,158	1,035	2.45	79,774	51.59	59,186	1,826	2.99	115,206	51.37
WAUPACA	9,132	333	3.52	17,869	51.11	8,953	235	2.56	18,687	47.91
WAUSHARA	3,562	165	4.43	6,866	51.88	3,487	200	5.42	7,355	47.41
WINNEBAGO	27,399	842	2.98	52,642	52.05	32,318	945	2.84	63,388	50.98
WOOD	14,573	461	3.07	29,159	49.98	15,574	692	4.25	32,122	48.48
STATE TOTAL	1,011,324	40,204	3.82	1,964,512	51.48	1,085,629	40,629	3.61	2,167,373	50.09

SOURCE: WISCONSIN CENSUS OF POPULATION, U.S. BUREAU OF THE CENSUS

CIVILIAN LABOR FORCE STATUS OF FEMALES
14 YEARS OLD AND OVER AS OF APRIL 1ST., 1960 AND 1970

	1960					1970				
COUNTY	EMPLOYED	NOT EMPLOYED	NOT EMPLOYED RATE	TOTAL FEMALE POPULATION	EMPLOYMENT POPULATION RATIO	EMPLOYED	NOT EMPLOYED	NOT EMPLOYED RATE	TOTAL FEMALE POPULATION	EMPLOYMENT POPULATION RATIO
ADAMS	528	25	4.52	3,701	14.27	950	110	10.38	4,570	20.79
ASHLAND	1,865	41	2.15	8,750	21.31	2,251	161	6.67	8,477	26.55
BARRON	3,673	213	5.48	17,033	21.56	4,173	179	4.11	17,169	24.31
BAYFIELD	1,168	47	3.87	5,677	20.57	1,345	75	5.28	5,715	23.53
BROWN	12,527	372	2.88	63,147	19.84	20,686	1,217	5.56	80,708	25.63
BUFFALO	1,261	24	1.87	6,956	18.13	1,534	74	4.60	6,828	22.47
BURNETT	729	67	8.42	4,410	16.53	1,167	58	4.73	4,573	25.52
CALUMET	2,495	94	3.63	11,033	22.61	3,507	116	3.20	13,787	25.44
CHIPPEWA	4,165	209	4.78	22,528	18.49	5,616	270	4.59	23,920	23.48
CLARK	3,327	74	2.18	15,384	21.63	3,703	99	2.60	15,035	24.63
COLUMBIA	3,847	141	3.54	18,459	20.84	5,760	331	5.43	20,353	28.30
CRAWFORD	1,648	52	3.06	7,988	20.63	1,855	154	7.67	7,588	24.45
DANE	31,956	533	1.64	111,811	28.58	52,178	1,414	2.64	148,133	35.22
DODGE	6,786	373	5.21	30,734	22.08	9,413	505	5.09	33,866	27.79
DOOR	2,030	69	3.29	10,198	19.91	2,477	129	4.95	10,064	24.61
DOUGLAS	4,400	386	8.07	22,391	19.65	5,445	565	9.40	22,440	24.26
DUNN	2,448	109	4.26	12,851	19.05	3,689	233	5.94	14,491	25.46
EAU CLAIRE	6,713	353	5.00	30,079	22.32	10,607	626	5.57	35,114	30.21
FLORENCE	307	21	6.40	1,651	18.59	355	15	4.05	1,597	22.23
FOND DU LAC	8,665	255	2.86	38,626	22.43	12,127	476	3.78	43,580	27.83
FOREST	667	40	5.66	3,669	18.18	700	50	6.67	3,665	19.10
GRANT	4,012	98	2.38	22,197	18.07	6,040	198	3.17	24,120	25.04
GREEN	3,185	82	2.51	12,944	24.61	4,223	107	2.47	13,673	30.89
GREEN LAKE	1,943	146	6.99	7,731	25.13	2,177	93	4.10	8,536	25.50
IOWA	1,838	39	2.08	9,703	18.94	2,291	111	4.62	9,672	23.69
IRON	642	15	2.28	3,875	16.57	695	71	9.27	3,264	21.29
JACKSON	1,278	44	3.33	7,284	17.55	1,834	202	9.92	7,481	24.52
JEFFERSON	5,980	198	3.20	25,132	23.79	8,926	300	3.25	30,339	29.42
JUNEAU	1,874	77	3.95	8,714	21.51	2,187	203	8.49	9,229	23.70
KENOSHA	10,765	569	5.02	49,813	21.61	16,609	1,024	5.81	60,190	27.59
KEWAUKEE	2,330	72	3.00	9,065	25.70	2,825	130	4.40	9,444	29.91
LA CROSSE	8,691	695	7.40	37,317	23.29	11,887	825	6.49	41,982	28.31
LAFAYETTE	1,892	36	1.87	8,896	21.27	2,036	42	2.02	8,683	23.45
LANGLADE	2,035	75	3.55	10,105	20.14	2,253	131	5.49	9,789	23.02
LINCOLN	2,434	169	6.49	11,121	21.89	3,118	198	5.97	11,942	26.11
MANITOWOC	8,673	338	3.75	37,810	22.94	12,138	329	2.64	41,939	28.94
MARATHON	9,460	492	4.94	44,518	21.25	12,829	906	6.60	49,164	26.09
MARINETTE	3,184	177	5.27	17,404	18.29	4,227	305	6.73	18,176	23.26
MARQUETTE	790	7	0.88	4,176	18.92	1,187	81	6.39	4,407	26.93
MENOMINEE	NO DATA	NO DATA	NO DATA	NO DATA	NO DATA	232	9	3.73	1,293	17.94
MILWAUKEE	139,778	6,212	4.26	529,300	26.41	176,268	7,653	4.16	548,894	32.11
MONROE	3,086	115	3.59	15,100	20.44	3,900	564	12.63	15,538	25.10
OCONTO	2,212	83	3.62	12,237	18.08	2,535	144	5.38	12,764	19.86
ONEIDA	1,929	138	6.68	11,077	17.41	2,963	219	6.88	12,436	23.83
OUTAGAMIE	10,232	287	2.73	51,602	19.83	15,700	678	4.14	60,898	25.78
OZAUKEE	3,997	120	2.91	19,224	20.79	7,668	233	2.95	27,260	28.13
PEPIN	612	25	3.92	3,601	17.00	811	33	3.91	3,592	22.58
PIERCE	2,009	91	4.33	10,944	18.36	3,432	154	4.29	13,134	26.13
POLK	2,294	91	3.82	12,090	18.97	3,543	225	5.97	13,158	26.93
PORTAGE	4,030	104	2.52	18,389	21.92	6,531	366	5.31	23,666	27.60
PRICE	1,344	64	4.55	6,943	19.36	1,407	94	6.26	7,119	19.76
RACINE	16,712	719	4.12	71,750	23.29	23,901	1,601	6.28	87,328	27.37
RICHLAND	1,970	42	2.09	8,825	22.32	2,254	150	6.24	8,648	26.06
ROCK	13,403	612	4.37	57,261	23.41	18,183	1,536	7.79	67,050	27.12
RUSK	1,608	193	10.72	7,291	22.05	1,601	122	7.08	7,152	22.39
ST. CROIX	2,682	72	2.61	14,243	18.83	4,618	313	6.35	17,172	26.89
SAUK	3,908	149	3.67	18,242	21.42	5,405	317	5.54	19,865	27.21
SAWYER	796	51	6.02	4,558	17.46	865	100	10.36	4,837	17.88
SHAWANO	3,197	72	2.20	16,816	19.01	3,407	201	5.57	16,240	20.98
SHEBOYGAN	10,262	418	3.91	43,742	23.46	14,457	366	2.47	49,165	29.41
TAYLOR	1,642	44	2.61	8,613	19.06	1,930	93	4.60	8,354	23.10
TREMPEALEAU	2,423	172	6.63	11,327	21.39	2,671	114	4.09	11,512	23.20
VERNON	2,681	120	4.28	12,670	21.16	3,052	208	6.38	12,266	24.88
VILAS	858	68	7.34	4,611	18.61	1,234	87	6.59	5,486	22.49
WALWORTH	6,138	316	4.90	26,274	23.36	9,834	653	6.23	32,027	30.71
WASHBURN	990	53	5.08	5,052	19.60	1,393	73	4.98	5,395	25.82
WASHINGTON	4,781	166	3.36	22,793	20.98	9,286	290	3.03	31,931	29.08
WAUKESHA	15,428	595	3.71	78,475	19.66	31,399	1,177	3.61	116,159	27.03
WAUPACA	3,807	113	2.88	17,471	21.79	4,568	238	4.95	19,093	23.92
WAUSHARA	1,446	125	7.96	6,631	21.81	1,692	105	5.84	7,440	22.74
WINNEBAGO	12,992	447	3.33	55,286	23.50	19,037	1,061	5.28	66,543	28.61
WOOD	5,849	183	3.03	29,946	19.53	8,388	547	6.12	33,240	25.23
STATE TOTAL	457,307	18,887	3.97	1,987,265	23.01	641,185	31,837	4.73	2,250,358	28.49

SOURCE: WISCONSIN CENSUS OF POPULATION, U.S. BUREAU OF THE CENSUS

TABLE I-10

CIVILIAN LABOR FORCE STATUS OF ALL PERSONS
14 YEARS OLD AND OVER AS OF APRIL 1ST., 1960 AND 1970

	1960					1970				
COUNTY	EMPLOYED	NOT EMPLOYED	NOT EMPLOYED RATE	TOTAL POPULATION	EMPLOYMENT POPULATION RATIO	EMPLOYED	NOT EMPLOYED	NOT EMPLOYED RATE	TOTAL POPULATION	EMPLOYMENT POPULATION RATIO
ADAMS	2,219	169	7.08	7,566	29.33	2,903	272	8.57	9,234	31.44
ASHLAND	5,660	541	8.72	17,375	32.58	5,806	484	7.69	16,743	34.68
BARRON	12,261	690	5.33	34,270	35.78	12,053	599	4.73	33,955	35.50
BAYFIELD	3,859	431	10.05	11,910	32.40	3,849	301	7.25	11,683	32.95
BROWN	42,307	1,643	3.74	125,082	33.82	58,064	2,458	4.06	158,244	36.69
BUFFALO	5,143	177	3.33	14,202	36.21	5,079	159	3.04	13,743	36.96
BURNETT	2,988	280	8.57	9,214	32.43	3,138	210	6.27	9,276	33.83
CALUMET	8,449	237	2.73	22,268	37.94	10,391	261	2.45	27,604	37.64
CHIPPEWA	14,496	768	5.03	45,096	32.14	16,236	783	4.60	47,717	34.03
CLARK	11,441	275	2.35	31,527	36.29	11,129	346	3.02	30,361	36.66
COLUMBIA	13,198	542	3.94	36,708	35.95	15,931	584	3.54	40,150	39.68
CRAWFORD	6,001	215	3.46	16,351	36.70	5,693	302	5.04	15,252	37.33
DANE	87,501	1,863	2.08	222,095	39.40	124,787	3,753	2.92	290,272	42.99
DODGE	23,197	798	3.33	63,170	36.72	26,486	966	3.52	69,004	38.38
DOOR	7,350	333	4.33	20,685	35.53	7,332	288	3.78	20,106	36.47
DOUGLAS	14,495	1,835	11.24	45,008	32.21	15,635	1,529	8.91	44,657	35.01
DUNN	9,043	511	5.35	26,156	34.57	10,778	686	5.98	29,154	36.97
EAU CLAIRE	20,633	1,349	6.14	58,300	35.39	27,063	1,349	4.75	67,219	40.26
FLORENCE	1,028	129	11.15	3,437	29.91	1,048	44	4.03	3,298	31.78
FOND DU LAC	27,371	799	2.84	75,085	36.45	33,506	1,008	2.92	84,567	39.62
FOREST	2,244	212	8.63	7,542	29.75	2,165	244	10.13	7,691	28.15
GRANT	14,876	592	3.83	44,419	33.49	17,608	486	2.69	48,398	36.38
GREEN	10,296	226	2.15	25,851	39.83	11,342	228	1.97	26,714	42.46
GREEN LAKE	6,139	291	4.53	15,418	39.82	6,598	257	3.75	16,878	39.09
IOWA	6,870	255	3.58	19,631	35.00	7,266	250	3.33	19,306	37.64
IRON	2,503	131	4.97	7,830	31.97	2,075	177	7.86	6,533	31.76
JACKSON	5,275	203	3.71	15,151	34.82	5,572	526	8.63	15,325	36.36
JEFFERSON	19,085	563	2.87	50,094	38.10	23,929	756	3.06	60,060	39.84
JUNEAU	5,968	327	5.19	17,490	34.12	6,293	475	7.02	18,455	34.10
KENOSHA	38,498	1,228	3.09	100,615	38.26	45,705	2,082	4.36	117,917	38.76
KEWAUKEE	7,211	188	2.54	18,282	39.44	7,598	237	3.02	18,961	40.07
LA CROSSE	26,041	1,703	6.14	72,465	35.94	30,450	1,878	5.81	80,468	37.84
LAFAYETTE	6,696	213	3.08	18,142	36.91	6,553	86	1.30	17,456	37.54
LANGLADE	6,698	261	3.75	19,916	33.63	6,506	384	5.57	19,220	33.85
LINCOLN	8,102	366	4.32	22,338	36.27	8,469	658	7.21	23,499	36.04
MANITOWOC	28,618	908	3.08	75,215	38.05	32,674	890	2.65	82,294	39.70
MARATHON	32,187	1,342	4.00	88,874	36.22	37,031	2,012	5.15	97,457	38.00
MARINETTE	11,536	602	4.96	34,660	33.28	12,404	531	4.11	35,810	34.64
MARQUETTE	2,984	111	3.59	8,516	35.04	3,294	148	4.30	8,865	37.16
MENOMINEE	0	0	NO DATA	0	NO DATA	562	71	11.22	2,607	21.56
MILWAUKEE	414,230	17,512	4.06	1,036,041	39.98	441,322	17,264	3.76	1,054,063	41.87
MONROE	10,294	469	4.36	31,241	32.95	10,997	1,094	9.05	31,610	34.79
OCONTO	8,366	309	3.56	25,110	33.32	8,418	431	4.87	25,553	32.94
ONEIDA	7,009	387	5.23	22,112	31.70	8,586	447	4.95	24,427	35.15
OUTAGAMIE	35,009	1,014	2.81	101,794	34.39	44,402	1,363	2.98	119,356	37.20
OZAUKEE	14,146	292	2.02	38,441	36.80	21,865	520	2.32	54,421	40.18
PEPIN	2,492	97	3.75	7,332	33.99	2,491	79	3.07	7,319	34.03
PIERCE	7,860	426	5.14	22,503	34.93	10,116	317	3.04	26,652	37.96
POLK	8,768	379	4.14	24,968	35.12	9,919	498	4.78	26,666	37.20
PORTAGE	13,207	402	2.95	36,964	35.73	17,698	875	4.71	47,541	37.23
PRICE	4,882	332	6.37	14,370	33.97	4,658	242	4.94	14,520	32.08
RACINE	52,558	2,389	4.35	141,781	37.07	65,998	3,271	4.72	170,838	38.63
RICHLAND	6,487	244	3.63	17,684	36.68	6,310	349	5.24	17,079	36.95
ROCK	43,804	1,367	3.03	113,913	38.45	50,922	2,881	5.35	131,970	38.59
RUSK	5,211	452	7.98	14,794	35.22	4,585	309	6.31	14,238	32.20
ST. CROIX	10,043	378	3.63	29,164	34.44	12,913	592	4.38	34,354	37.59
SAUK	13,028	674	4.92	36,179	36.01	15,027	730	4.63	39,057	38.47
SAWYER	2,877	167	5.49	9,475	30.36	2,588	360	12.21	9,670	26.76
SHAWANO	11,948	444	3.58	34,351	34.78	11,440	564	4.70	32,650	35.04
SHEBOYGAN	33,807	921	2.65	86,484	39.09	39,879	838	2.06	96,660	41.26
TAYLOR	5,787	248	4.11	17,843	32.43	5,699	296	4.94	16,958	33.61
TREMPEALEAU	8,720	527	5.70	23,377	37.30	8,367	411	4.68	23,344	35.84
VERNON	9,269	421	4.34	25,663	36.12	8,967	528	5.56	24,557	36.52
VILAS	2,910	273	8.58	9,332	31.18	3,491	252	6.73	10,958	31.86
WALWORTH	19,734	710	3.47	52,368	37.68	25,522	1,331	4.96	63,444	40.23
WASHBURN	3,401	238	6.54	10,301	33.02	3,607	218	5.70	10,601	34.03
WASHINGTON	16,971	413	2.38	46,119	36.80	25,424	622	2.39	63,839	39.83
WAUKESHA	56,586	1,630	2.80	158,249	35.76	90,585	3,003	3.21	231,365	39.15
WAUPACA	12,939	446	3.33	35,340	36.61	13,521	473	3.38	37,780	35.79
WAUSHARA	5,008	290	5.47	13,497	37.10	5,179	305	5.56	14,795	35.01
WINNEBAGO	40,391	1,289	3.09	107,928	37.42	51,355	2,006	3.76	129,931	39.52
WOOD	20,422	644	3.06	59,105	34.55	23,962	1,239	4.92	65,362	36.66
STATE TOTAL	1,468,631	59,091	3.87	3,951,777	37.16	1,726,814	72,466	4.03	4,417,731	39.09

SOURCE: WISCONSIN CENSUS OF POPULATION, U.S. BUREAU OF THE CENSUS

RATIO OF TOTAL MANUFACTURING EMPLOYMENT TO TOTAL EMPLOYMENT,
FOR ALL PERSONS 14 YEARS OLD AND OVER AS OF APRIL 1, 1950, 1960, 1970

COUNTY	TOTAL MFG. EMPLOYMENT			TOTAL EMPLOYMENT			RATIO MFG. EMPLOYMENT TO TOTAL EMPLOYMENT		
	1950	1960	1970	1950	1960	1970	1950	1960	1970
ADAMS	278	380	669	2,797	2,219	2,903	9.9	17.1	23.0
ASHLAND	1,043	1,122	1,352	6,357	5,660	5,806	16.4	19.8	23.3
BARRON	1,281	2,337	2,447	12,700	12,261	12,053	10.1	19.1	20.3
BAYFIELD	600	728	795	4,657	3,859	3,849	12.9	18.9	20.7
BROWN	9,447	11,985	15,344	36,767	42,307	58,064	25.7	28.3	26.4
BUFFALO	418	560	781	5,438	5,143	5,079	7.7	10.9	15.4
BURNETT	257	514	625	3,539	2,988	3,138	7.3	17.2	19.9
CALUMET	1,792	3,089	4,249	7,510	8,449	10,391	23.9	36.6	40.9
CHIPPEWA	2,787	3,221	4,536	14,596	14,496	16,236	19.1	22.2	27.9
CLARK	1,132	1,724	2,339	12,574	11,441	11,129	9.0	15.1	21.0
COLUMBIA	2,144	2,898	3,709	13,153	13,198	15,931	16.3	22.0	23.3
CRAWFORD	1,015	1,067	670	6,427	6,001	5,693	15.8	17.8	11.8
DANE	11,405	14,638	15,468	70,169	87,501	124,787	16.3	16.7	12.4
DODGE	6,472	7,770	9,374	22,805	23,197	26,486	28.4	33.5	35.4
DOOR	1,140	1,712	1,922	7,757	7,350	7,332	14.7	23.3	26.2
DOUGLAS	2,044	2,075	2,301	16,880	14,495	15,635	12.1	14.3	14.7
DUNN	914	1,069	1,539	9,272	9,043	10,778	9.9	11.8	14.3
EAU CLAIRE	5,938	5,323	5,903	20,318	20,633	27,063	29.2	25.8	21.8
FLORENCE	242	233	231	1,028	1,028	1,048	23.5	22.7	22.0
FOND DU LAC	6,679	8,540	10,612	26,573	27,371	33,506	25.1	31.2	31.7
FOREST	668	678	653	2,521	2,244	2,165	26.5	30.2	30.2
GRANT	1,360	2,130	2,946	15,069	14,876	17,608	9.0	14.3	16.7
GREEN	984	1,704	2,431	9,879	10,296	11,342	10.0	16.6	21.4
GREEN LAKE	1,171	1,765	1,919	5,635	6,139	6,598	20.8	28.8	29.1
IOWA	547	770	792	7,420	6,870	7,266	7.4	11.2	10.9
IRON	384	294	436	3,075	2,503	2,075	12.5	11.7	21.0
JACKSON	399	658	801	5,546	5,275	5,572	7.2	12.5	14.4
JEFFERSON	5,346	6,738	8,150	17,254	19,085	23,929	31.0	35.3	34.1
JUNEAU	592	904	1,452	6,425	5,968	6,293	9.2	15.1	23.1
KENOSHA	17,207	19,055	18,952	31,859	38,498	45,705	54.0	49.5	41.5
KEWAUKEE	1,777	2,090	2,815	7,484	7,211	7,598	23.7	29.0	37.0
LA CROSSE	8,884	7,565	7,712	26,936	26,041	30,450	33.0	29.1	25.3
LAFAYETTE	444	708	886	6,910	6,696	6,553	6.4	10.6	13.5
LANGLADE	1,296	1,310	1,355	7,296	6,698	6,506	17.8	19.6	20.8
LINCOLN	2,624	3,141	2,765	8,689	8,102	8,469	30.2	38.8	32.6
MANITOWOC	10,584	12,453	13,378	27,812	28,618	32,674	38.1	43.5	40.9
MARATHON	8,587	9,495	10,884	31,380	32,187	37,031	27.4	29.5	29.4
MARINETTE	3,969	3,858	4,369	12,656	11,536	12,404	31.4	33.4	35.2
MARQUETTE	332	715	824	3,338	2,984	3,294	9.9	24.0	25.0
MENOMINEE	NO DATA	NO DATA	232	NO DATA	NO DATA	562	NO DATA	NO DATA	41.3
MILWAUKEE	160,545	169,598	144,651	374,755	414,230	441,322	42.8	40.9	32.8
MONROE	762	988	1,184	11,299	10,294	10,997	6.7	9.6	10.8
OCONTO	1,853	2,088	2,575	8,288	8,366	8,418	22.4	25.0	30.6
ONEIDA	1,928	2,086	2,032	6,651	7,009	8,586	29.0	29.8	23.7
OUTAGAMIE	10,722	12,916	14,931	30,999	35,009	44,402	34.6	36.9	33.6
OZAUKEE	3,468	5,745	8,704	9,504	14,146	21,865	36.5	40.6	39.8
PEPIN	209	340	318	2,499	2,492	2,491	8.4	13.6	12.8
PIERCE	681	1,413	2,256	7,678	7,860	10,116	8.9	18.0	22.3
POLK	843	1,280	2,149	9,387	8,768	9,919	9.0	14.6	21.7
PORTAGE	2,576	3,012	3,348	12,862	13,207	17,698	20.0	22.8	18.9
PRICE	1,151	1,042	1,279	5,755	4,882	4,658	20.0	21.3	27.5
RACINE	22,561	24,823	28,208	45,180	52,558	65,998	49.9	47.2	42.7
RICHLAND	539	771	1,243	7,191	6,487	6,310	7.5	11.9	19.7
ROCK	15,694	19,135	20,357	38,287	43,804	50,922	41.0	43.7	40.0
RUSK	554	906	769	5,666	5,211	4,585	9.8	17.4	16.8
ST. CROIX	1,319	1,959	3,124	9,660	10,043	12,913	13.7	19.5	24.2
SAUK	1,577	2,448	4,044	13,160	13,028	15,027	12.0	18.8	26.9
SAWYER	287	449	280	3,019	2,877	2,588	9.5	15.6	10.8
SHAWANO	2,459	2,830	2,918	12,471	11,948	11,440	19.7	23.7	25.5
SHEBOYGAN	13,493	14,319	16,241	32,692	33,807	39,879	41.3	42.4	40.7
TAYLOR	869	989	1,105	7,144	5,787	5,699	12.2	17.1	19.4
TREMPEALEAU	721	1,423	1,755	9,031	8,720	8,367	8.0	16.3	21.0
VERNON	520	900	1,284	10,699	9,269	8,967	4.9	9.7	14.3
VILAS	452	586	579	3,042	2,910	3,491	14.9	20.1	16.6
WALWORTH	3,324	5,747	7,011	16,071	19,734	25,522	20.7	29.1	27.5
WASHBURN	369	441	586	3,814	3,401	3,607	9.7	13.0	16.2
WASHINGTON	4,797	7,055	10,343	14,022	16,971	25,424	34.2	41.6	40.7
WAUKESHA	11,107	21,269	29,602	33,162	56,586	90,585	33.5	37.6	32.7
WAUPACA	2,532	3,380	3,614	13,184	12,939	13,521	19.2	26.1	26.7
WAUSHARA	545	1,149	1,399	4,864	5,008	5,179	11.2	22.9	27.0
WINNEBAGO	15,278	17,307	18,035	35,866	40,391	51,355	42.6	42.8	35.1
WOOD	6,725	8,373	8,113	18,880	20,422	23,962	35.6	41.0	33.9
STATE TOTAL	414,643	483,783	512,655	1,355,283	1,468,631	1,726,814	30.6	32.9	29.7

SOURCE: WISCONSIN CENSUS OF POPULATION, U.S. BUREAU OF THE CENSUS

FIGURE I-1

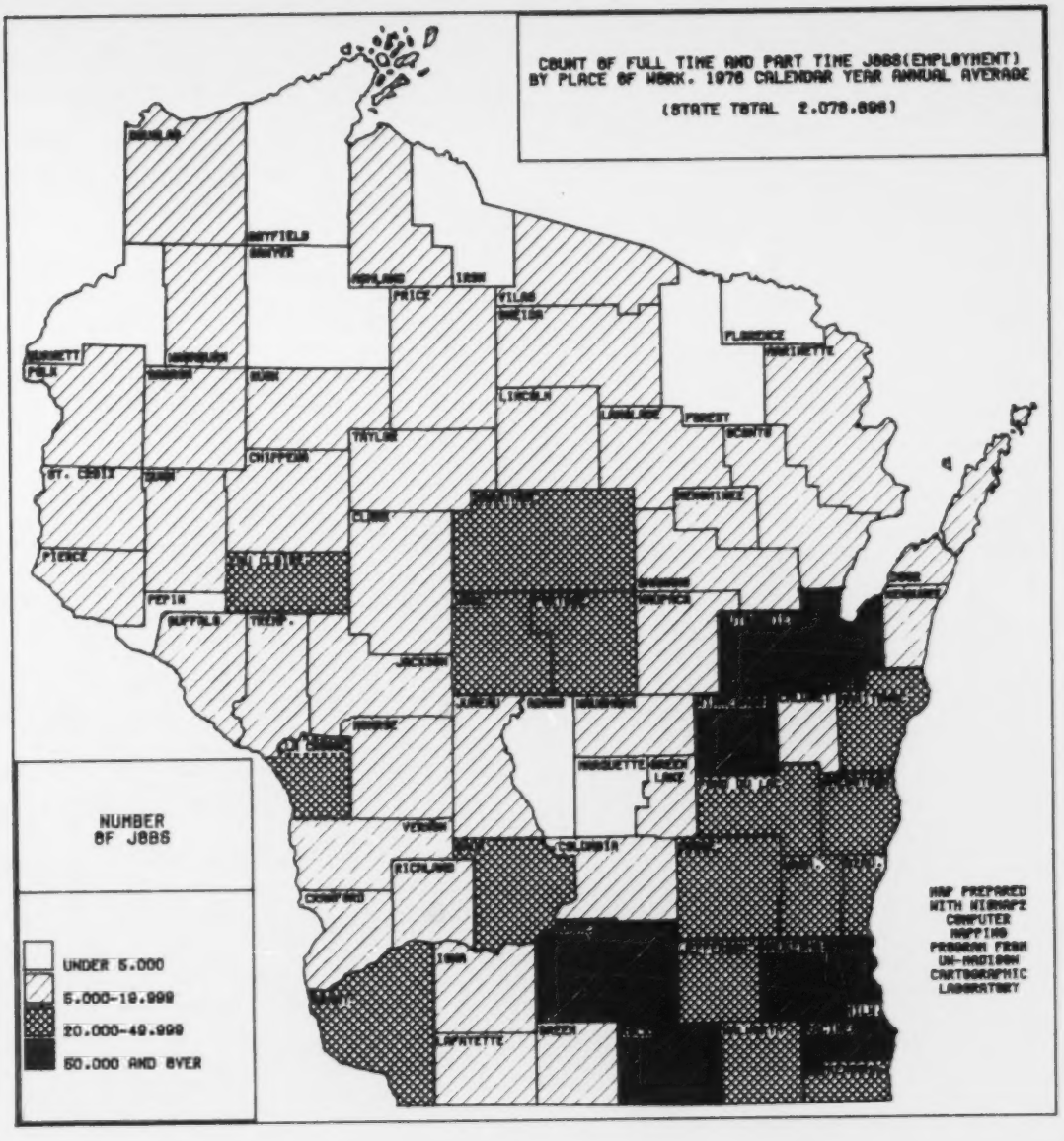

BEST COPY AVAILABLE

COUNT OF FULL TIME AND PART TIME JOBS (EMPLOYMENT) BY PLACE OF WORK
ANNUAL AVERAGES FOR CALENDAR YEARS 1971 THR'' 1976

COUNTY	1971	1972	1973	1974	1975	1976	% CHANGE 1976/1971
ADAMS	2,638	2,736	3,002	3,238	3,367	3,446	30.63
ASHLAND	6,826	6,592	6,771	6,882	7,164	7,346	7.62
BARRON	13,992	14,257	15,080	15,298	15,413	16,035	14.60
BAYFIELD	3,490	3,666	4,252	4,071	4,083	4,168	19.43
BROWN	65,142	67,923	71,058	74,130	74,300	76,316	17.15
BUFFALO	5,052	5,205	5,272	5,371	5,453	5,494	8.75
BURNETT	3,183	3,156	3,455	3,590	3,630	3,769	18.41
CALUMET	10,357	10,751	11,564	12,266	11,155	11,325	9.35
CHIPPEWA	16,707	17,016	17,257	17,537	18,360	19,062	14.10
CLARK	13,398	12,868	13,106	13,330	12,939	13,125	-2.04
COLUMBIA	17,574	17,928	18,966	19,337	19,245	19,775	12.52
CRAWFORD	6,394	6,306	6,437	6,541	6,710	6,963	8.90
DANE	147,064	151,630	156,105	160,195	161,224	168,011	14.24
DODGE	25,521	26,072	27,794	28,306	29,483	29,866	17.03
DOOR	8,792	9,028	9,925	10,463	10,725	11,427	29.97
DOUGLAS	15,815	16,329	16,523	16,945	17,204	17,380	9.90
DUNN	10,538	10,630	10,756	11,171	11,752	12,103	14.85
EAU CLAIRE	34,471	34,376	33,905	34,085	33,428	32,919	-4.50
FLORENCE	1,016	1,007	1,056	1,110	1,173	1,205	18.60
FOND DU LAC	36,541	37,269	38,623	39,376	38,599	39,427	7.90
FOREST	2,402	2,504	2,604	2,552	2,492	2,596	8.08
GRANT	18,263	18,062	18,655	18,993	19,319	20,034	9.70
GREEN	12,842	13,186	13,958	14,893	14,848	15,052	17.21
GREEN LAKE	7,834	7,834	8,335	8,620	8,268	8,411	7.37
IOWA	7,365	7,476	7,685	7,726	7,853	7,988	8.46
IRON	1,787	1,920	2,083	2,133	2,093	2,099	17.46
JACKSON	6,235	6,325	6,782	6,901	6,873	6,997	12.22
JEFFERSON	25,947	26,941	28,058	29,125	28,194	28,559	10.07
JUNEAU	7,322	7,529	8,070	7,935	7,580	7,907	7.99
KENOSHA	40,592	42,317	45,555	48,695	46,660	46,513	14.59
KEWAUKEE	7,097	7,434	7,574	7,805	7,712	7,678	8.19
LA CROSSE	36,232	37,143	39,261	40,860	41,425	43,374	19.71
LAFAYETTE	6,266	6,216	6,331	6,724	7,108	7,175	14.51
LANGLADE	7,228	7,341	7,277	7,708	7,700	7,856	8.69
LINCOLN	9,405	9,300	9,566	9,708	9,859	10,102	7.41
MANITOWOC	34,488	34,169	35,296	35,794	35,476	36,722	6.48
MARATHON	40,840	42,019	43,792	44,643	45,340	46,810	14.62
MARINETTE	13,682	13,735	14,925	15,555	15,599	16,151	18.05
MARQUETTE	3,358	3,561	3,716	3,870	3,895	3,991	18.85
MENOMINEE	NO-DATA	NO-DATA	NO-DATA	NO-DATA	NO-DATA	NO-DATA	NO-DATA
MILWAUKEE	507,688	516,706	536,317	543,909	520,273	523,698	3.15
MONROE	13,492	14,044	14,438	14,444	14,668	14,960	10.88
OCONTO	8,508	8,915	9,257	9,564	10,122	10,207	19.97
ONEIDA	10,218	10,609	11,417	11,669	11,970	12,419	21.54
OUTAGAMIE	51,586	52,401	55,168	57,060	56,724	58,832	14.05
OZAUKEE	20,652	21,159	22,534	22,993	21,790	23,358	13.10
PEPIN	2,882	2,836	2,884	2,870	2,834	2,823	-2.05
PIERCE	9,556	9,819	10,044	10,259	10,328	10,465	9.51
POLK	10,752	11,010	11,677	12,140	11,994	12,158	13.08
PORTAGE	19,642	18,507	19,159	20,147	20,641	21,714	10.55
PRICE	5,364	5,723	6,122	6,293	5,857	6,081	13.37
RACINE	63,501	65,964	70,306	72,909	73,576	75,676	19.17
RICHLAND	6,365	6,410	6,568	6,690	6,682	6,712	5.45
ROCK	51,206	51,690	54,831	56,620	56,070	57,324	11.95
RUSK	5,233	5,389	5,645	5,643	5,874	6,150	17.52
ST. CROIX	11,697	11,971	12,545	12,837	13,615	13,954	19.30
SAUK	19,749	19,702	19,826	19,546	19,513	20,095	1.75
SAWYER	3,608	3,385	3,626	3,678	4,161	4,287	18.82
SHAWANO	11,920	12,372	12,881	13,284	13,601	13,855	16.23
SHEBOYGAN	42,857	44,008	45,837	46,813	45,281	46,863	9.35
TAYLOR	6,206	6,401	6,562	6,710	6,967	7,092	14.28
TREMPEALEAU	10,045	10,259	10,697	11,040	11,060	11,363	13.12
VERNON	9,788	9,851	10,132	10,593	10,698	10,749	9.82
VILAS	4,053	4,184	4,829	4,707	5,108	5,348	31.95
WALWORTH	25,833	26,359	27,438	27,942	26,993	27,413	6.12
WASHBURN	4,128	4,325	4,607	4,679	5,005	5,178	25.44
WASHINGTON	23,830	25,216	26,349	27,347	26,281	28,207	18.37
WAUKESHA	80,747	82,711	88,267	91,938	94,400	96,706	19.76
WAUPACA	15,836	16,409	16,739	16,649	17,260	17,728	11.95
WAUSHARA	5,185	5,272	5,496	5,775	5,933	5,941	14.58
WINNEBAGO	55,802	56,633	58,531	59,817	59,447	61,243	9.75
WOOD	31,131	31,797	32,646	33,884	33,853	34,920	12.17
STATE TOTAL	1,882,756	1,921,794	2,003,805	2,053,931	2,032,280	2,078,696	10.41

NOTE: DATA FOR SHAWANO COUNTY INCLUDES MENOMINEE COUNTY ALSO

SOURCE: UNPRINTED TABLES FROM REGIONAL ECONOMIC INFORMATION SYSTEM,
BUREAU OF ECONOMIC ANALYSIS, U.S. DEPARTMENT OF COMMERCE

FIGURE I-2

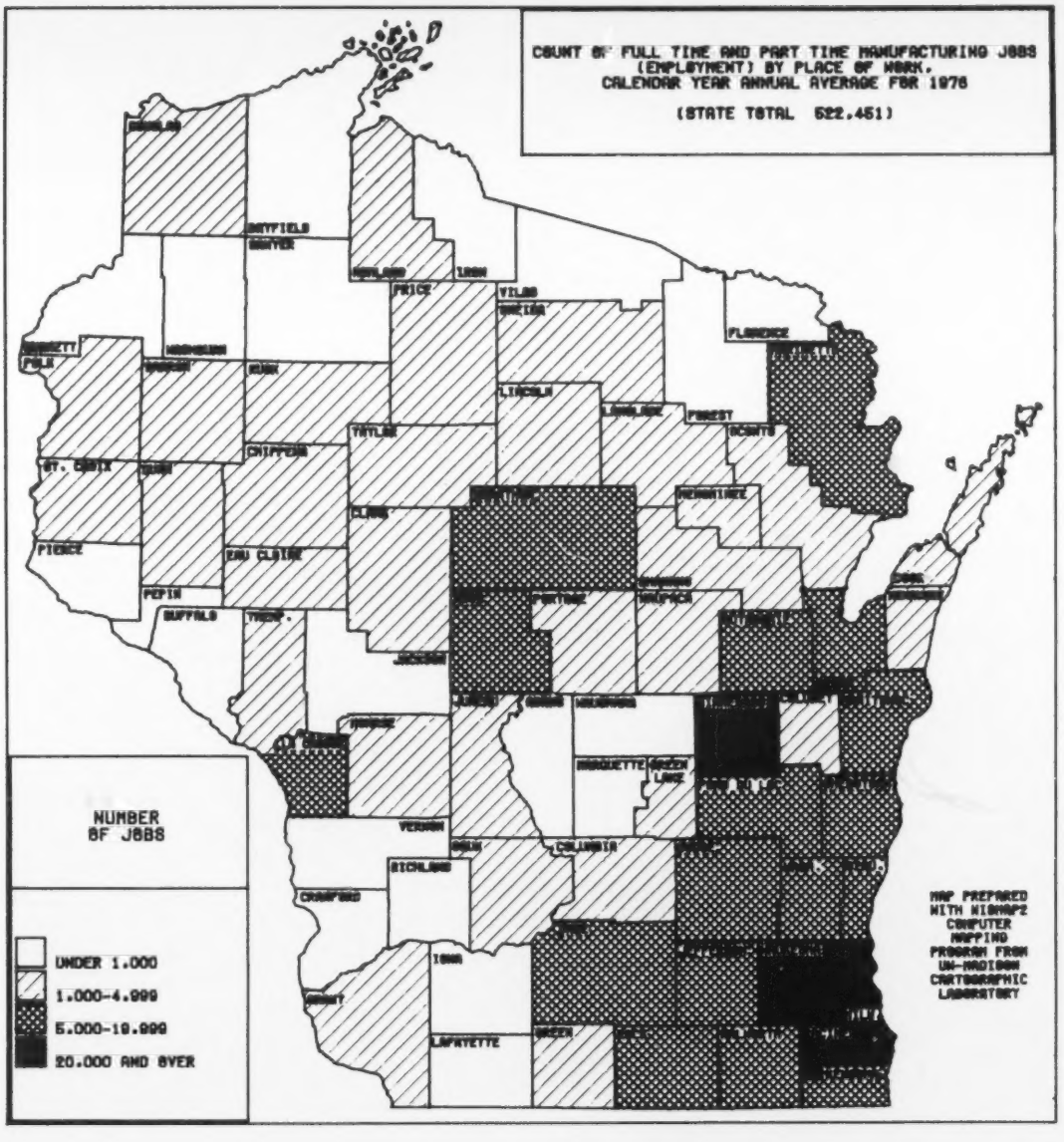

BEST COPY AVAILABLE

COUNT OF FULL TIME AND PART TIME MANUFACTURING JOBS (EMPLOYMENT) BY PLACE OF WORK
ANNUAL AVERAGES FOR CALENDAR YEARS 1971 THRU 1976

COUNTY	1971	1972	1973	1974	1975	1976	% CHANGE 1976/1971
ADAMS	261	286	346	354	291	318	21.84
ASHLAND	1,333	1,325	1,370	1,475	1,147	1,260	-5.48
BARRON	2,322	2,530	2,902	3,056	2,843	3,236	39.36
BAYFIELD	429	365	457	462	363	353	-17.72
BROWN	16,901	17,621	18,762	19,703	19,547	19,962	18.11
BUFFALO	192	207	215	201	195	186	-3.13
BURNETT	339	342	432	520	525	570	68.14
CALUMET	4,025	4,446	5,174	5,696	4,357	4,510	12.05
CHIPPEWA	2,765	2,849	2,935	3,073	3,211	3,522	27.38
CLARK	1,508	1,653	1,727	1,657	1,411	1,413	-6.30
COLUMBIA	2,776	3,102	3,366	3,426	3,007	3,293	18.62
CRAWFORD	748	668	811	853	800	939	25.53
DANE	15,750	15,801	16,702	17,402	16,663	18,072	14.74
DODGE	7,856	8,372	9,593	9,428	8,865	8,975	14.24
DOOR	1,526	1,697	2,150	2,595	2,613	3,094	102.75
DOUGLAS	1,346	1,400	1,377	1,656	2,039	1,766	31.20
DUNN	800	826	803	909	1,000	1,074	34.25
EAU CLAIRE	8,843	8,024	7,564	7,173	6,016	4,805	-45.66
FLORENCE	58	70	87	99	108	105	81.03
FOND DU LAC	10,074	10,556	11,389	11,152	9,917	10,367	2.91
FOREST	599	712	720	629	510	565	-5.68
GRANT	945	1,002	1,134	1,330	1,099	1,367	44.66
GREEN	1,963	2,092	2,425	2,774	2,591	2,845	44.93
GREEN LAKE	2,211	2,318	2,726	2,808	2,377	2,482	12.26
IOWA	254	270	312	258	236	339	33.46
IRON	233	362	457	498	446	461	97.85
JACKSON	450	474	710	658	566	586	30.22
JEFFERSON	7,720	8,421	8,940	9,186	8,428	8,971	16.20
JUNEAU	1,015	1,282	1,659	1,629	1,292	1,429	40.79
KENOSHA	15,154	16,325	18,523	20,746	18,053	17,898	18.11
KEWAUKEE	1,889	1,951	2,014	2,129	1,912	1,786	-5.45
LA CROSSE	8,296	8,506	8,979	9,215	9,060	9,865	18.91
LAFAYETTE	127	124	141	248	302	389	206.30
LANGLADE	840	1,040	945	1,140	1,138	1,173	39.64
LINCOLN	2,967	3,024	3,030	3,011	2,843	3,083	3.91
MANITOWOC	13,228	13,397	14,051	14,307	13,628	14,480	9.46
MARATHON	10,886	11,630	12,400	12,322	12,011	12,754	17.16
MARINETTE	4,691	4,708	5,515	5,798	5,319	5,873	25.20
MARQUETTE	478	536	570	561	467	510	6.69
MENOMINEE	NO-DATA	NO-DATA	NO-DATA	NO-DATA	NO-DATA	NO-DATA	NO-DATA
MILWAUKEE	154,917	156,760	165,776	167,249	156,272	152,061	-1.84
MONROE	1,099	1,398	1,695	1,717	1,501	1,753	59.51
OCONTO	1,811	1,993	2,039	2,214	2,193	2,329	28.60
ONEIDA	1,738	1,716	1,941	1,980	1,741	1,839	5.81
OUTAGAMIE	14,061	14,310	15,684	16,388	15,641	16,493	17.30
OZAUKEE	8,657	8,796	9,379	9,505	7,993	8,912	2.95
PEPIN	258	254	300	277	167	146	-43.41
PIERCE	578	674	765	825	811	868	50.17
POLK	1,463	1,569	1,844	1,911	1,534	1,510	3.21
PORTAGE	2,698	2,667	2,837	3,018	2,680	2,792	3.48
PRICE	1,223	1,471	1,857	1,926	1,486	1,676	37.04
RACINE	23,375	25,130	27,608	29,207	27,308	28,309	21.11
RICHLAND	705	800	836	868	774	885	25.53
ROCK	16,688	17,072	18,312	18,560	17,941	19,436	16.47
RUSK	812	797	912	1,091	1,106	1,268	56.16
ST. CROIX	1,463	1,524	1,720	1,873	1,906	2,056	40.53
SAUK	5,203	4,889	4,742	4,140	3,290	3,675	-29.37
SAWYER	210	246	276	341	343	350	66.67
SHAWANO	1,621	1,684	1,832	1,565	1,521	1,625	0.25
SHEBOYGAN	15,865	16,875	17,977	18,217	16,134	17,158	8.15
TAYLOR	1,016	1,112	1,233	1,288	1,381	1,504	48.03
TREMPEALEAU	1,339	1,628	1,841	1,799	1,594	1,901	41.97
VERNON	322	443	491	536	532	570	77.02
VILAS	474	548	609	653	607	606	27.85
WALWORTH	5,632	5,790	6,265	6,541	5,401	5,596	-0.64
WASHBURN	388	390	419	406	579	665	71.39
WASHINGTON	9,110	9,992	10,413	10,879	9,343	10,353	13.64
WAUKESHA	21,359	21,247	24,103	25,668	25,088	24,897	16.56
WAUPACA	3,399	3,474	3,535	3,283	3,210	3,426	0.79
WAUSHARA	374	324	358	363	316	353	-5.61
WINNEBAGO	19,946	20,560	22,122	22,461	21,171	22,185	11.23
WOOD	9,529	9,501	9,878	10,099	9,913	10,578	11.01
STATE TOTAL	481,131	495,948	533,012	546,985	508,673	522,451	8.59

NOTE: DATA FOR SHAWANO COUNTY INCLUDES MENOMINEE COUNTY ALSO

SOURCE: UNPRINTED TABLES FROM REGIONAL ECONOMIC INFORMATION SYSTEM,
BUREAU OF ECONOMIC ANALYSIS, U.S. DEPARTMENT OF COMMERCE

FIGURE I-3

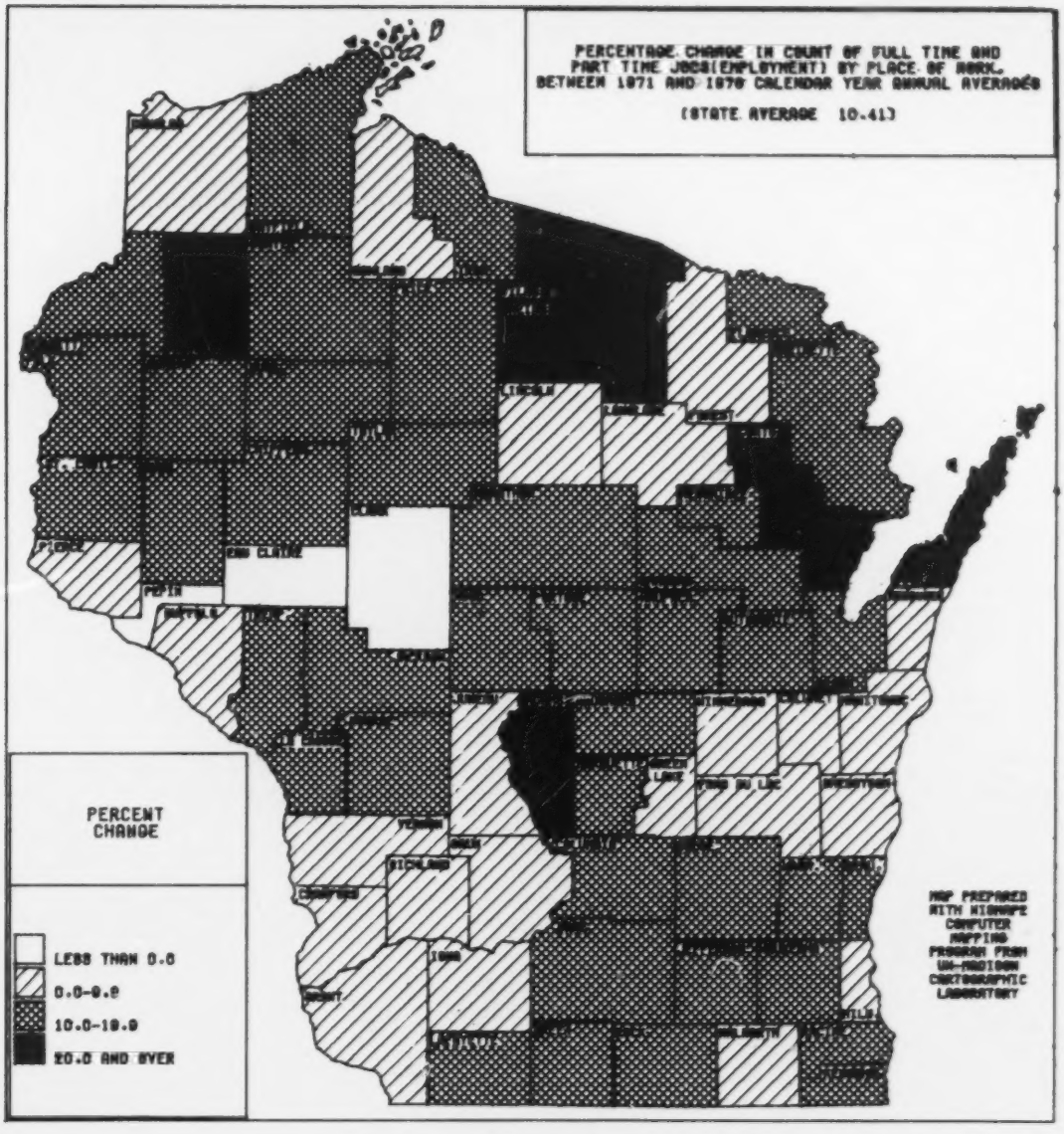

BEST COPY AVAILABLE

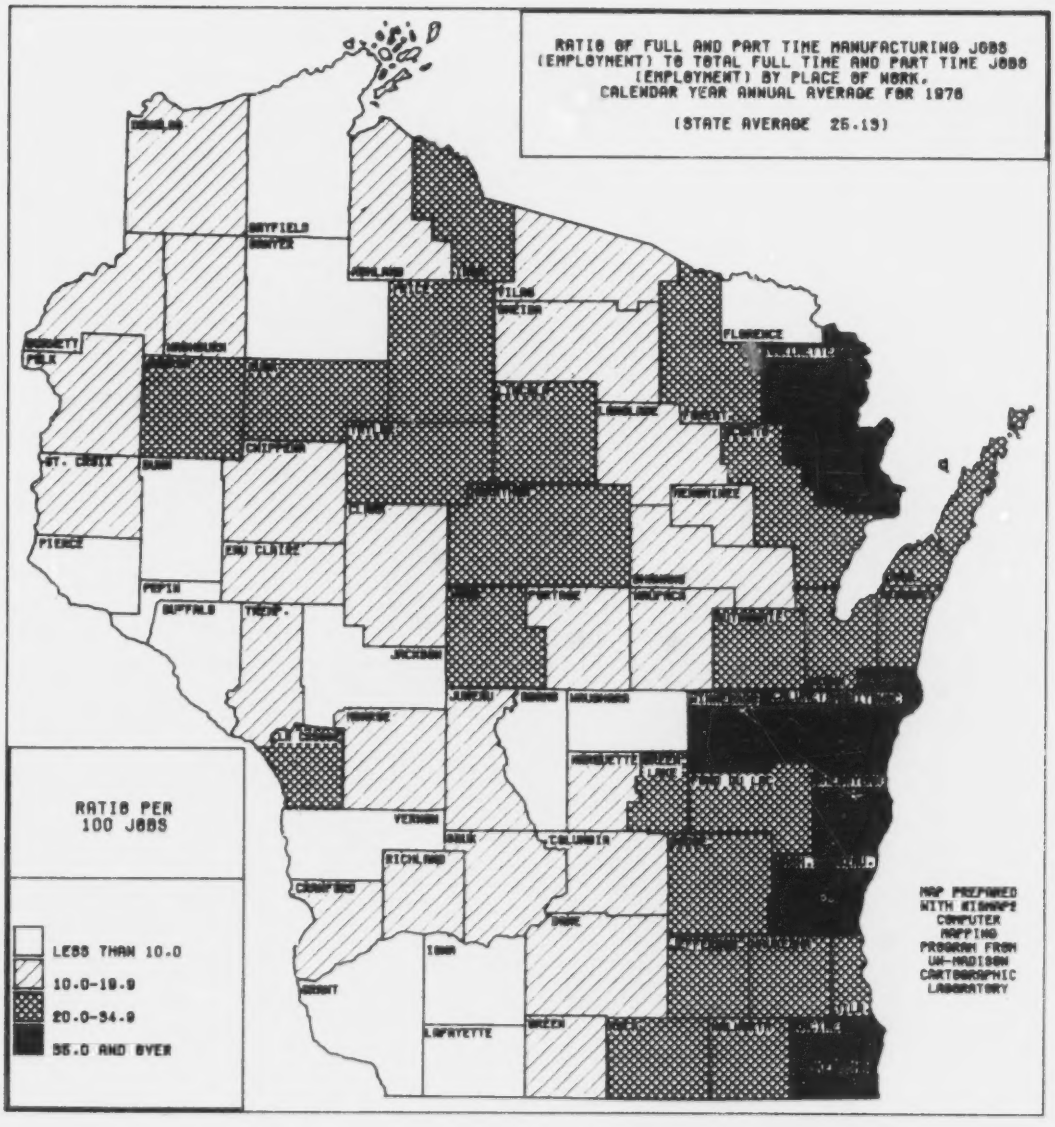
RATIO OF FULL AND PART TIME MANUFACTURING JOBS (EMPLOYMENT) TO TOTAL FULL TIME AND PART TIME JOBS (EMPLOYMENT) BY PLACE OF WORK, CALENDAR YEAR ANNUAL AVERAGE FOR 1976
(STATE AVERAGE 25.1%)
RATIO PER 100 JOBS
LESS THAN 10.0
10.0-19.9
20.0-34.9
35.0 AND OVER
MAP PREPARED WITH SYMAP2 COMPUTER MAPPING PROGRAM FROM UW-MADISON CARTOGRAPHIC LABORATORY

TABLE I-14

RATIO OF FULL AND PART TIME MANUFACTURING JOBS (EMPLOYMENT)
TO TOTAL FULL AND PART TIME JOBS (EMPLOYMENT) BY PLACE OF WORK
ANNUAL AVERAGES FOR CALENDAR YEARS 1971 THRU 1976

COUNTY	1971	1972	1973	1974	1975	1976
ADAMS	9.89	10.45	11.53	10.93	8.64	9.23
ASHLAND	19.53	20.10	20.23	21.43	16.01	17.15
BARRON	16.60	17.75	19.24	19.98	18.45	20.18
BAYFIELD	12.29	9.96	10.75	11.35	8.89	8.47
BROWN	25.94	25.94	26.40	26.58	26.31	26.16
BUFFALO	3.80	3.98	4.08	3.74	3.58	3.39
BURNETT	10.65	10.84	12.50	14.48	14.46	15.12
CALUMET	38.86	41.35	44.74	46.44	39.06	39.82
CHIPPEWA	16.55	16.74	17.01	17.52	17.49	18.48
CLARK	11.26	12.85	13.18	12.43	10.91	10.77
COLUMBIA	15.80	17.30	17.75	17.72	15.62	16.65
CRAWFORD	11.70	10.59	12.60	13.04	11.92	13.49
DANE	10.71	10.42	10.70	10.86	10.34	10.76
DODGE	30.78	32.11	34.51	33.31	30.07	30.05
DOOR	17.36	18.80	21.66	24.80	24.36	27.08
DOUGLAS	8.51	8.57	8.33	9.77	11.85	10.16
DUNN	7.59	7.77	7.47	8.14	8.51	8.87
EAU CLAIRE	25.65	23.34	22.31	21.04	18.00	14.60
FLORENCE	5.71	6.95	8.24	8.92	9.21	8.71
FOND DU LAC	27.57	28.32	29.49	28.32	25.69	26.29
FOREST	24.94	28.43	27.65	24.65	20.47	21.76
GRANT	5.17	5.55	6.08	7.00	5.69	6.82
GREEN	15.29	15.87	17.37	18.63	17.45	18.90
GREEN LAKE	28.22	29.59	32.71	32.58	28.75	29.51
IOWA	3.45	3.61	4.06	3.34	3.01	4.24
IRON	13.04	18.85	21.94	23.35	21.31	21.96
JACKSON	7.22	7.49	10.47	9.53	8.24	8.38
JEFFERSON	29.75	31.26	31.86	31.54	29.89	31.41
JUNEAU	13.86	17.03	20.56	20.53	17.04	18.07
KENOSHA	37.33	38.58	40.66	42.60	38.69	38.48
KEWAUKEE	26.62	26.24	26.59	27.28	24.79	23.26
LA CROSSE	22.90	22.90	22.87	22.55	21.87	22.74
LAFAYETTE	2.03	1.99	2.23	3.69	4.25	5.42
LANGLADE	11.62	14.17	12.99	14.79	14.78	14.93
LINCOLN	31.55	32.52	31.67	31.02	28.84	30.52
MANITOWOC	38.36	39.21	39.81	39.97	38.41	39.43
MARATHON	26.66	27.68	28.32	27.60	26.49	27.25
MARINETTE	34.29	34.28	36.95	37.27	34.10	36.36
MARQUETTE	14.23	15.05	15.34	14.50	11.99	12.78
MENOMINEE	NO-DATA	NO-DATA	NO-DATA	NO-DATA	NO-DATA	NO-DATA
MILWAUKEE	30.51	30.34	30.91	30.75	30.04	29.04
MONROE	8.15	9.95	11.74	11.89	10.23	11.72
OCONTO	21.29	22.36	22.03	23.15	21.67	22.82
ONEIDA	17.01	16.17	17.00	16.97	14.54	14.81
OUTAGAMIE	27.26	27.31	28.43	28.72	27.57	28.03
OZAUKEE	41.92	41.57	41.62	41.34	36.68	38.15
PEPIN	8.95	8.96	10.40	9.65	5.89	5.17
PIERCE	6.05	6.86	7.62	8.04	7.85	8.29
POLK	13.61	14.25	15.79	15.74	12.79	12.42
PORTAGE	13.74	14.41	14.81	14.98	12.98	12.86
PRICE	22.80	25.70	30.33	30.61	25.37	27.56
RACINE	36.81	38.10	39.27	40.06	37.12	37.41
RICHLAND	11.08	12.48	12.73	12.97	11.58	13.19
ROCK	32.59	33.03	33.40	32.78	32.00	33.91
RUSK	15.52	14.79	16.16	19.33	18.83	20.62
ST. CROIX	12.51	12.73	13.71	14.59	14.00	14.73
SAUK	26.35	24.81	23.92	21.18	16.86	18.29
SAWYER	5.82	7.27	7.61	9.27	8.24	8.16
SHAWANO	13.60	13.61	14.22	11.78	11.18	11.73
SHEBOYGAN	37.02	38.35	39.22	38.91	35.63	36.61
TAYLOR	16.37	17.37	18.79	19.20	19.82	21.21
TREMPEALEAU	13.33	15.87	17.21	16.30	14.41	16.73
VERNON	3.29	4.50	4.85	5.06	4.97	5.30
VILAS	11.70	13.10	12.61	13.87	11.88	11.33
WALWORTH	21.80	21.97	22.83	23.41	20.01	20.41
WASHBURN	9.40	9.02	9.09	8.68	11.57	12.84
WASHINGTON	38.23	39.63	39.52	39.78	35.55	36.70
WAUKESHA	26.45	25.69	27.31	27.92	26.58	25.75
WAUPACA	21.46	21.17	21.12	19.72	18.60	19.33
WAUSHARA	7.21	6.15	6.51	6.29	5.33	5.94
WINNEBAGO	35.74	36.30	37.80	37.55	35.61	36.22
WOOD	30.61	29.88	30.26	29.80	29.28	30.29
STATE TOTAL / AVERAGE	25.55	25.81	26.60	26.63	25.03	25.13

NOTE: DATA FOR SHAWANO COUNTY INCLUDES MENOMINEE COUNTY ALSO

SOURCE: UNPRINTED TABLES FROM REGIONAL ECONOMIC INFORMATION SYSTEM,
BUREAU OF ECONOMIC ANALYSIS, U.S. DEPARTMENT OF COMMERCE

MANUFACTURING AND TOTAL EMPLOYMENT IN WISCONSIN
ANNUAL AVERAGE BY COUNTY, CALENDAR YEARS 1972 AND 1977

COUNTY	MANUFACTURING EMPLOYMENT 1972	1977	PERCENT CHANGE	TOTAL EMPLOYMENT 1972	1977	PERCENT CHANGE
ADAMS	285	306	7.4	914	1,676	83.4
ASHLAND	1,319	1,464	10.9	4,006	5,433	35.6
BARRON	2,507	3,432	70.1	7,009	10,512	49.9
BAYFIELD	362	364	.6	1,242	2,134	71.8
BROWN	17,502	19,949	13.9	49,686	67,286	35.4
BUFFALO	204	211	3.4	1,384	2,160	56.0
BURNETT	337	630	86.9	1,265	2,160	70.8
CALUMET	4,426	4,702	6.2	6,737	8,489	26.0
CHIPPEWA	2,829	3,651	29.1	7,658	10,962	43.1
CLARK	1,636	1,307	-20.1	5,243	6,508	24.1
COLUMBIA	3,076	3,105	.9	9,018	12,042	33.5
CRAWFORD	664	944	42.2	2,380	3,594	51.0
DANE	15,646	18,719	19.6	135,129	153,427	13.5
DODGE	8,321	8,825	6.1	14,211	19,862	39.8
DOOR	1,684	3,318	97.0	4,511	8,113	79.8
DOUGLAS	1,396	1,649	18.1	8,679	11,668	34.4
DUNN	816	1,152	41.2	3,503	7,049	101.2
EAU CLAIRE	7,988	5,254	-34.2	23,960	27,442	14.5
FLORENCE	69	109	57.9	334	591	76.9
FOND DU LAC	10,510	10,565	.5	24,894	30,131	21.0
FOREST	707	602	-14.9	1,287	1,672	29.9
GRANT	1,161	2,049	76.5	6,585	11,985	82.0
GREEN	2,081	2,137	2.7	7,246	9,709	33.9
GREEN LAKE	2,307	2,566	11.2	4,532	5,672	25.2
IOWA	443	377	-14.9	2,538	3,457	36.2
IRON	361	594	64.5	1,087	1,582	45.5
JACKSON	471	551	16.9	2,545	4,185	64.4
JEFFERSON	8,292	9,421	13.6	16,899	21,138	25.1
JUNEAU	1,280	1,522	18.9	3,372	4,661	38.2
KENOSHA	15,531	16,110	3.7	31,081	39,403	26.8
KEWAUNEE	1,937	1,500	-22.6	3,516	4,096	16.5
LA CROSSE	8,468	9,617	13.6	25,902	36,206	39.8
LAFAYETTE	122	470	285.2	1,313	2,996	128.2
LANGLADE	1,030	1,263	22.6	3,464	4,938	42.6
LINCOLN	3,012	3,224	7.0	6,411	7,602	18.6
MANITOWOC	13,351	14,565	9.1	24,447	28,650	17.2
MARATHON	11,562	13,525	16.9	27,038	37,507	38.7
MARINETTE	4,688	6,546	39.6	8,370	12,900	54.1
MARQUETTE	528	523	-.9	1,182	2,082	76.1
MENOMINEE	205	36	-82.4	307	268	-12.7
MILWAUKEE	156,322	152,723	-2.3	429,814	467,452	8.8
MONROE	1,390	2,134	53.5	7,772	9,667	24.2
OCONTO	1,980	2,247	13.5	4,378	5,775	31.9
ONEIDA	1,709	1,925	12.6	6,604	9,477	43.5
OUTAGAMIE	14,243	15,259	7.1	32,155	46,696	31.1
OZAUKEE	8,597	9,210	7.1	14,660	19,761	34.8
PEPIN	251	121	-51.8	1,148	1,449	26.2
PIERCE	736	902	22.6	3,623	5,991	65.4
POLK	1,558	1,872	20.2	4,785	7,034	47.0
PORTAGE	2,643	3,399	28.6	9,789	14,694	50.1
PRICE	1,466	1,620	10.5	2,830	3,642	28.7
RACINE	25,053	28,555	13.9	49,283	62,338	26.5
RICHLAND	795	970	22.0	2,348	3,575	52.3
ROCK	17,027	20,544	21.0	35,683	48,406	35.7
RUSK	793	1,352	70.5	2,078	3,541	70.4
ST CROIX	1,514	2,295	51.6	5,842	9,216	57.8
SAUK	4,870	3,704	-23.9	11,365	13,773	21.2
SAWYER	245	386	57.6	1,563	2,666	70.6
SHAWANO	1,464	1,696	15.8	4,872	7,254	48.9
SHEBOYGAN	16,635	17,656	6.1	31,653	39,928	26.1
TAYLOR	1,102	1,612	46.3	2,604	4,030	54.8
TREMPEALEAU	1,608	2,242	39.4	4,155	6,510	56.7
VERNON	438	623	42.2	2,807	4,551	62.1
VILAS	544	580	6.6	2,058	3,562	73.1
WALWORTH	5,766	6,193	7.4	15,397	21,501	39.6
WASHBURN	386	546	41.5	2,079	3,538	70.2
WASHINGTON	9,971	10,468	4.9	17,263	23,872	38.3
WAUKESHA	21,172	27,833	31.5	57,188	87,730	53.4
WAUPACA	3,447	3,629	5.3	8,735	11,609	32.9
WAUSHARA	521	376	17.1	1,687	2,870	70.1
WINNABAGO	19,991	22,522	1.7	40,099	51,986	29.6
WOOD	9,462	10,600	12.0	21,998	27,895	26.8
STATE TOTAL	498,950	540,140	8.1	1,171,099	1,322,347	25.7

SOURCE: WISCONSIN DEPARTMENT OF INDUSTRY, LABOR, AND HUMAN RELATIONS,
BUREAU OF RESEARCH AND STATISTICS, ES202, TABLES 203 AND 204

MANUFACTURING

ESTABLISHMENT: A MANUFACTURING ESTABLISHMENT IS A PLACE OF BUSINESS WHICH TRANSFORMS, BY MECHANICAL OR CHEMICAL PROCESSES, INORGANIC OR ORGANIC SUBSTANCES INTO NEW PRODUCTS. THE ASSEMBLY OF COMPONENT PARTS OF PRODUCTS IS ALSO CONSIDERED TO BE MANUFACTURING IF THE RESULTANT PRODUCT IS NEITHER A STRUCTURE NOR OTHER FIXED IMPROVEMENT. THESE ACTIVITIES ARE USUALLY CARRIED ON IN PLANTS, FACTORIES, OR MILLS, WHICH CHARACTERISTICALLY USE POWER-DRIVEN MACHINES AND MATERIALS-HANDLING EQUIPMENT.

PRODUCTION: MANUFACTURING PRODUCTION IS USUALLY CARRIED ON FOR THE WHOLESALE MARKET, FOR TRANSFERS TO OTHER PLANTS OF THE SAME COMPANY, OR TO THE ORDER OF INDUSTRIAL USERS RATHER THAN FOR DIRECT SALE TO THE HOUSEHOLD CONSUMER. SOME MANUFACTURERS IN A FEW INDUSTRIES SELL CHIEFLY AT RETAIL TO HOUSEHOLD CONSUMERS THROUGH THE MAIL, THROUGH HOUSE-TO-HOUSE ROUTES, OR THROUGH SALESMEN. SOME ACTIVITIES OF A SERVICE NATURE (ENAMELING, ENGRAVING, ETC.) ARE INCLUDED IN MANUFACTURING WHEN THEY ARE PERFORMED PRIMARILY FOR THE TRADE; BUT THEY ARE CONSIDERED NONMANUFACTURING WHEN THEY ARE PERFORMED PRIMARILY TO THE ORDER OF THE HOUSEHOLD CONSUMER.

NEW CAPITAL EXPENDITURES: EXPENDITURES MADE DURING THE YEAR FOR PERMANENT ADDITIONS AND MAJOR ALTERATIONS TO THEIR PLANTS, AS WELL AS FOR NEW MACHINERY AND EQUIPMENT PURCHASES THAT WERE CHARGEABLE TO FIXED ASSET ACCOUNTS AND WERE OF A TYPE FOR WHICH DEPRECIATION ACCOUNTS ARE ORDINARILY MAINTAINED. EXPENDITURES FOR MACHINERY AND EQUIPMENT WERE TO INCLUDE THOSE MADE FOR REPLACEMENT PURPOSES, AS WELL AS FOR ADDITIONS TO PLANT CAPACITY. EXCLUDED FROM SUCH EXPENDITURE TOTALS ARE COSTS OF MAINTENANCE AND REPAIRS CHARGED AS CURRENT OPERATING EXPENSE; NEW FACILITIES AND EQUIPMENT LEASED FROM NONMANUFACTURING CONCERNS; NEW FACILITIES OWNED BY THE FEDERAL GOVERNMENT BUT OPERATED UNDER CONTRACT BY PRIVATE COMPANIES; AND PLANT AND EQUIPMENT FURNISHED TO THE MANUFACTURER BY COMMUNITIES AND ORGANIZATIONS.

DOLLAR VALUE ADDED TO PRODUCTS: DOLLAR VALUE ADDED TO PRODUCTS IS DERIVED BY SUBTRACTING THE TOTAL COST OF MATERIALS (INCLUDING MATERIALS, SUPPLIES, FUEL, ELECTRIC ENERGY, COST OF RESALES, AND MISCELLANEOUS RECEIPTS) FROM THE VALUE OF SHIPMENTS (INCLUDING RESALES) AND OTHER RECEIPTS, AND ADJUSTING THE RESULTING AMOUNT BY THE NET CHANGE IN FINISHED PRODUCTS AND WORK-IN-PROCESS INVENTORIES BETWEEN THE BEGINNING AND END OF THE YEAR.

PRODUCTION WORKERS: PRODUCTION WORKERS INCLUDES WORKERS (UP THROUGH THE WORKING FOREMAN LEVEL) ENGAGED IN FABRICATING, PROCESSING, ASSEMBLING, INSPECTION, RECEIVING, STORAGE, HANDLING, PACKING, WAREHOUSING, SHIPPING (BUT NOT DELIVERING), MAINTENANCE, REPAIR, JANITORIAL AND WATCHMAN SERVICES, PRODUCT DEVELOPMENT, AUXILIARY PRODUCTION FOR PLANTS' OWN USE (E.G. POWER PLANT), RECORDKEEPING AND OTHER SERVICES CLOSELY ASSOCIATED WITH THESE PRODUCTION OPERATIONS AT THE ESTABLISHMENT COVERED BY THE REPORT. SUPERVISORY EMPLOYEES ABOVE THE WORKING FOREMAN LEVEL ARE EXCLUDED FROM THIS CATEGORY.

PRODUCTION MAN-HOURS: PRODUCTION MAN-HOURS INCLUDES ALL MAN-HOURS WORKED OR PAID FOR AT THE PLANT INCLUDING ACTUAL OVERTIME HOURS (NOT STRAIGHT-TIME EQUIVALENT HOURS) OF PRODUCTION WORKERS. IT EXCLUDES HOURS PAID FOR VACATIONS, HOLIDAYS, OR SICK LEAVE, WHEN THE EMPLOYEE WAS NOT AT THE PLANT. WHERE EMPLOYEES ELECTED TO WORK DURING THE VACATION PERIOD, ONLY ACTUAL HOURS WORKED BY SUCH EMPLOYEES WERE INCLUDED.

PRODUCTION WORKERS' PAYROLL: PRODUCTION WORKERS' PAYROLL INCLUDES ALL FORMS OF COMPENSATION SUCH AS SALARIES, WAGES, COMMISSIONS, DISMISSAL PAY, ALL BONUSES, VACATION AND SICK LEAVE PAY, AND COMPENSATION IN KIND, PRIOR TO SUCH DEDUCTIONS AS EMPLOYEES' SOCIAL SECURITY CONTRIBUTIONS, WITHHOLDING TAXES, GROUP INSURANCE, UNION DUES, AND SAVINGS BONDS OF PRODUCTION WORKERS. IT EXCLUDES EMPLOYERS' SOCIAL SECURITY CONTRIBUTIONS, OR OTHER NONPAYROLL LABOR COSTS SUCH AS EMPLOYEES' PENSION PLANS, GROUP INSURANCE PREMIUMS, AND WORKMEN'S COMPENSATION.

MANUFACTURING

TOTAL WORKERS: TOTAL WORKERS INCLUDES ALL FULL-TIME AND PART-TIME EMPLOYEES ON THE PAYROLLS WHO WORKED OR RECEIVED PAY FOR ANY PART OF THE PAY PERIOD WHICH INCLUDED THE 12TH OF THE MONTHS SPECIFIED ON THE REPORT FORM. INCLUDED ARE ALL PERSONS ON PAID SICK LEAVE, PAID HOLIDAYS AND PAID VACATIONS DURING THESE PAY PERIODS. EXCLUDED ARE MEMBERS OF THE ARMED FORCES AND PENSIONERS CARRIED ON THE ACTIVE ROLLS BUT NOT WORKING DURING THE PERIOD. OFFICERS OF CORPORATIONS ARE INCLUDED AS EMPLOYEES; PROPRIETORS AND PARTNERS OF UNINCORPORATED FIRMS ARE EXCLUDED FROM THE TOTAL.

NON-PRODUCTION WORKERS: NON-PRODUCTION WORKERS INCLUDES THOSE ENGAGED IN THE FOLLOWING ACTIVITIES: FACTORY SUPERVISION ABOVE THE WORKING FOREMAN LEVEL, SALES (INCLUDING DRIVER SALESMEN), SALES DELIVERY (HIGHWAY TRUCK DRIVERS AND THEIR HELPERS), ADVERTISING, CREDIT, COLLECTION, INSTALLATION AND SERVICING OF OWN PRODUCTS, CLERICAL AND ROUTINE OFFICE FUNCTIONS, EXECUTIVE, PURCHASING, FINANCING, LEGAL, PERSONNEL (INCLUDING CAFETERIA, MEDICAL, ETC.), PROFESSIONAL, AND TECHNICAL. ALSO INCLUDED ARE EMPLOYEES ON THE PAYROLL BUT WHO ARE ENGAGED IN THE CONSTRUCTION OF MAJOR ADDITIONS OR ALTERATIONS TO THE PLANT AND WHO ARE UTILIZED AS A SEPERATE WORK FORCE.

TOTAL PAYROLL: TOTAL PAYROLL INCLUDES THE SAME TYPES OF COMPENSATION IDENTIFIED IN PRODUCTION WORKERS PAYROLL BUT IS THE TOTAL FOR ALL WORKERS (PRODUCTION AND NON-PRODUCTION).

TABLE J-1

TOTAL WAGES PAID TO AND TOTAL NUMBER OF PRODUCTION WORKERS IN WISCONSIN MANUFACTURING
CALENDAR YEARS 1958, 1963, 1967 AND 1972

COUNTY	TOTAL PAYROLL, ENTIRE YEAR ($1,000)				TOTAL NUMBER OF WORKERS			
	1958	1963	1967	1972	1958	1963	1967	1972
ADAMS	180	NO DATA	300	800	100	100	100	100
ASHLAND	2,581	3,683	5,600	7,200	800	900	1,200	1,200
BARRON	4,635	6,650	8,400	12,300	1,400	1,900	2,100	2,200
BAYFIELD	1,483	1,730	3,200	800	400	400	600	200
BROWN	43,588	58,688	83,500	117,700	9,800	10,500	12,600	13,000
BUFFALO	597	539	500	1,000	200	200	100	200
BURNETT	646	1,351	2,000	1,600	200	400	400	300
CALUMET	8,096	11,161	20,600	31,600	2,200	2,500	3,600	3,800
CHIPPEWA	9,539	8,479	26,100	42,700	2,400	1,900	4,400	4,400
CLARK	2,542	3,472	5,000	8,100	900	900	1,100	1,300
COLUMBIA	7,304	8,163	10,600	16,300	2,100	2,200	2,400	2,700
CRAWFORD	1,941	2,686	1,800	3,300	500	600	400	500
DANE	38,502	51,484	70,700	93,400	8,400	8,900	11,000	10,600
DODGE	18,029	23,949	35,600	49,800	5,000	5,300	6,300	6,700
DOOR	4,064	3,989	6,700	7,800	1,300	1,100	1,300	1,400
DOUGLAS	4,516	5,319	6,300	9,300	1,000	1,000	900	1,000
DUNN	1,696	1,716	2,300	3,600	500	400	600	600
EAU CLAIRE	24,679	20,864	31,600	43,200	4,400	3,300	4,300	4,200
FLORENCE	123	281	200	NO DATA	100	100	100	NO DATA
FOND DU LAC	23,772	28,037	42,700	60,100	6,300	6,300	,400	7,600
FOREST	1,138	1,018	1,600	3,500	400	400	500	500
GRANT	1,387	1,272	2,000	5,500	500	400	500	1,100
GREEN	2,939	2,804	4,100	10,200	900	800	1,100	1,800
GREEN LAKE	3,619	4,551	8,200	9,800	1,200	1,400	1,800	1,700
IOWA	917	865	1,100	1,900	300	300	300	300
IRON	254	318	1,100	1,000	100	100	300	200
JACKSON	582	923	1,700	2,600	200	300	500	500
JEFFERSON	19,532	24,890	33,800	50,600	4,900	5,300	6,100	6,500
JUNEAU	1,688	2,372	4,900	7,100	500	700	1,400	1,200
KENOSHA	63,492	119,549	77,300	123,800	12,300	18,800	12,000	11,700
K AUKEE	4,626	6,746	9,500	10,300	1,400	1,600	2,000	1,500
L CROSSE	27,190	25,165	30,700	38,500	6,100	5,000	5,300	5,500
LAFAYETTE	456	330	300	600	200	100	100	100
LANGLADE	2,470	3,435	4,400	5,900	800	1,000	1,100	1,100
LINCOLN	8,230	11,016	11,900	16,900	2,500	2,700	2,400	2,400
MANITOWOC	33,593	42,263	54,500	74,700	8,400	9,100	10,000	9,800
MARATHON	26,075	32,223	43,800	72,400	6,700	6,800	7,900	8,700
MARINETTE	14,130	18,804	23,600	28,100	3,300	3,600	4,000	3,700
MARQUETTE	579	960	1,100	2,100	200	300	300	500
MENOMINEE	NO DATA	NO DATA	1,000	NO DATA	NO DATA	300	200	NO DATA
MILWAUKEE	594,696	711,239	843,100	1,011,000	119,200	119,200	123,000	107,100
MONROE	1,809	3,461	4,900	6,100	600	1,000	1,200	1,000
OCONTO	4,521	5,341	6,400	12,800	1,400	1,300	1,400	2,200
ONEIDA	6,406	7,173	8,400	11,900	1,500	1,400	1,400	1,200
OUTAGAMIE	42,047	50,268	67,600	91,500	9,500	9,500	10,800	10,800
OZAUKEE	13,490	20,661	34,400	49,600	3,300	4,400	5,700	6,300
PEPIN	422	677	1,100	700	200	200	300	200
PIERCE	842	1,084	900	4,100	300	300	200	600
POLK	1,977	2,463	6,300	6,000	700	800	1,300	1,200
PORTAGE	6,256	8,007	11,900	14,900	1,700	1,800	2,100	2,000
PRICE	2,640	3,698	5,700	8,300	700	800	1,000	1,300
RACINE	67,146	85,259	116,300	148,200	14,000	14,700	17,200	16,600
RICHLAND	989	1,407	2,500	3,200	300	400	500	600
ROCK	60,997	87,920	108,000	112,900	13,300	13,600	15,300	12,900
RUSK	2,315	2,537	2,900	3,800	600	700	700	700
ST. CROIX	2,952	3,580	4,400	8,700	800	800	900	1,400
SAUK	5,134	5,931	21,600	27,600	1,500	1,700	4,100	3,800
SAWYER	654	475	800	1,100	200	200	200	200
SHAWANO	4,760	4,778	5,100	7,200	1,500	1,300	1,200	1,200
SHEBOYGAN	41,310	56,804	76,000	108,400	10,400	11,900	13,000	12,900
TAYLOR	2,566	2,635	3,100	6,400	800	700	700	1,000
TREMPEALEAU	2,452	2,859	4,500	7,600	800	800	1,000	1,300
VERNON	486	736	900	2,300	200	300	300	400
VILAS	1,005	840	1,300	2,600	400	300	400	500
WALWORTH	11,841	17,829	23,600	30,200	2,900	4,100	4,500	4,300
WASHBURN	732	606	500	1,500	200	200	200	300
WASHINGTON	16,811	22,185	34,200	54,300	4,300	4,700	6,200	7,200
WAUKESHA	31,844	52,228	93,200	142,000	7,000	9,600	14,700	16,500
WAUPACA	8,128	7,958	12,100	18,200	2,300	2,100	2,700	2,700
WAUSHARA	941	1,595	2,300	1,400	400	500	600	300
WINNEBAGO	59,236	75,567	100,000	117,100	13,000	14,100	15,700	13,800
WOOD	31,591	36,663	48,800	65,300	7,400	7,100	7,700	7,400
STATE AT LARGE	NO DATA	1,154	300	1,200	0	0	0	0
STATE TOTAL	1,440,406	1,827,373	2,332,800	3,064,200	320,300	338,400	374,900	360,700

SOURCE: WISCONSIN CENSUS OF MANUFACTURES, U.S. BUREAU OF THE CENSUS

FIGURE J-1

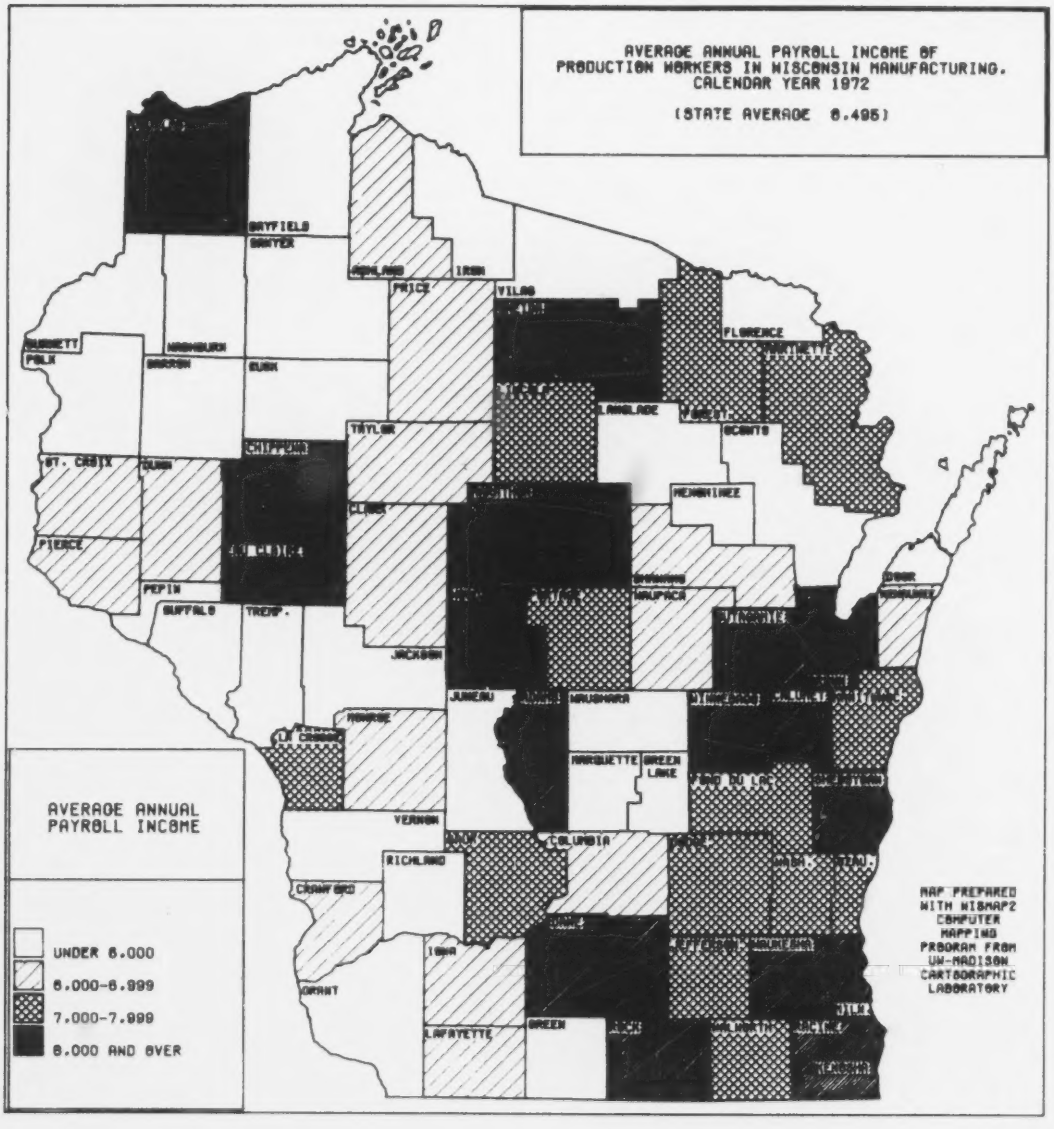
AVERAGE ANNUAL PAYROLL INCOME OF
PRODUCTION WORKERS IN WISCONSIN MANUFACTURING.
CALENDAR YEAR 1972
(STATE AVERAGE 6.495)
AVERAGE ANNUAL
PAYROLL INCOME
UNDER 6.000
6.000-6.999
7.000-7.999
8.000 AND OVER
MAP PREPARED
WITH WISMAP2
COMPUTER
MAPPING
PROGRAM FROM
UW-MADISON
CARTOGRAPHIC
LABORATORY
BAYFIELD
PRICE
FLORENCE
TAYLOR
PIERCE
PEPIN
JACKSON
JUNEAU
VERNON
RICHLAND
GRANT
IOWA
LAFAYETTE
GREEN
COLUMBIA

TABLE J-2

AVERAGE ANNUAL PAYROLL INCOME OF PRODUCTION WORKERS IN WISCONSIN MANUFACTURING
CALENDAR YEARS 1958, 1963, 1967 AND 1972

COUNTY	1958	1963	1967	1972	% CHANGE 1972/1958	% CHANGE 1972/1967
ADAMS	1,800	NO DATA	3,000	8,000	344.4	166.7
ASHLAND	3,226	4,092	4,667	6,000	86.0	28.6
BARRON	3,311	3,500	4,000	5,591	68.9	39.8
BAYFIELD	3,708	4,325	5,333	4,000	7.9	-25.0
BROWN	4,448	5,589	6,627	9,054	103.6	36.6
BUFFALO	2,985	2,695	5,000	5,000	67.5	0.0
BURNETT	3,230	3,378	5,000	5,333	65.1	6.7
CALUMET	3,680	4,464	5,722	8,316	126.0	45.3
CHIPPEWA	3,975	4,463	5,932	9,705	144.2	63.6
CLARK	2,824	3,858	4,545	6,231	120.6	37.1
COLUMBIA	3,478	3,710	4,417	6,037	73.6	36.7
CRAWFORD	3,882	4,477	4,500	6,600	70.0	46.7
DANE	4,584	5,785	6,427	8,811	92.2	37.1
DODGE	3,606	4,519	5,651	7,433	106.1	31.5
DOOR	3,126	3,626	5,154	5,571	78.2	8.1
DOUGLAS	4,516	5,319	7,000	9,300	105.9	32.9
DUNN	3,392	4,290	3,833	6,000	76.9	56.5
EAU CLAIRE	5,609	6,322	7,349	10,286	83.4	40.0
FLORENCE	1,230	2,810	2,000	NO DATA	NO DATA	NO DATA
FOND DU LAC	3,773	4,450	5,770	7,908	109.6	37.0
FOREST	2,845	2,545	3,200	7,000	146.0	118.8
GRANT	2,774	3,180	4,000	5,000	80.2	25.0
GREEN	3,266	3,505	3,727	5,667	73.5	52.0
GREEN LAKE	3,016	3,251	4,556	5,765	91.1	26.5
IOWA	3,057	2,883	3,667	6,333	107.2	72.7
IRON	2,540	3,180	3,667	5,000	96.9	36.4
JACKSON	2,910	3,077	3,400	5,200	78.7	52.9
JEFFERSON	3,986	4,696	5,541	7,785	95.3	40.5
JUNEAU	3,376	3,389	3,500	5,917	75.3	69.0
KENOSHA	5,162	6,359	6,442	10,581	105.0	64.3
KEWAUKEE	3,304	4,216	4,750	6,867	107.8	44.6
LA CROSSE	4,457	5,033	5,792	7,000	57.0	20.8
LAFAYETTE	2,280	3,300	3,000	6,000	163.2	100.0
LANGLADE	3,088	3,435	4,000	5,364	73.7	34.1
LINCOLN	3,292	4,080	4,958	7,042	113.9	42.0
MANITOWOC	3,999	4,644	5,450	7,622	90.6	39.9
MARATHON	3,892	4,739	5,544	8,322	113.8	50.1
MARINETTE	4,282	5,223	5,900	7,595	77.4	28.7
MARQUETTE	2,895	3,200	3,667	4,200	45.1	14.5
MENOMINEE	NO DATA	NO DATA	5,000	NO DATA	NO DATA	NO DATA
MILWAUKEE	4,989	5,967	6,854	9,440	89.2	37.7
MONROE	3,015	3,461	4,083	6,10	102.3	49.4
OCONTO	3,229	4,108	4,571	5,818	80.2	27.3
ONEIDA	4,271	5,124	6,000	9,917	132.2	65.3
OUTAGAMIE	4,426	5,291	6,259	8,472	91.4	35.4
OZAUKEE	4,088	4,696	6,035	7,873	92.6	30.5
PEPIN	2,110	3,385	3,667	3,500	65.9	-4.5
PIERCE	2,807	3,613	4,500	6,833	143.5	51.9
POLK	2,824	3,079	4,846	5,000	77.0	3.2
PORTAGE	3,680	4,448	5,667	7,450	102.4	31.5
PRICE	3,771	4,623	5,700	6,385	69.3	12.0
RACINE	4,796	5,800	6,762	8,928	86.1	32.0
RICHLAND	3,297	3,518	5,000	5,333	61.8	6.7
ROCK	4,586	6,465	7,059	8,752	90.8	24.0
RUSK	3,858	3,624	4,143	5,429	40.7	31.0
ST. CROIX	3,690	4,488	4,889	6,214	68.4	27.1
SAUK	3,423	3,489	5,268	7,263	112.2	37.9
SAWYER	3,270	2,375	4,000	5,500	68.2	37.5
SHAWANO	3,173	3,675	4,250	6,000	89.1	41.2
SHEBOYGAN	3,972	4,773	5,846	8,403	111.6	43.7
TAYLOR	3,208	3,764	4,429	6,400	99.5	44.5
TREMPEALEAU	3,065	3,574	4,500	5,846	90.7	29.9
VERNON	2,430	2,453	3,000	5,750	136.6	91.7
VILAS	2,513	2,800	3,250	5,200	107.0	60.0
WALWORTH	4,083	4,349	5,244	7,023	72.0	33.9
WASHBURN	3,660	3,030	2,500	5,000	36.6	100.0
WASHINGTON	3,910	4,720	5,516	7,542	92.9	36.7
WAUKESHA	4,549	5,440	6,340	8,606	89.2	35.7
WAUPACA	3,534	3,790	4,481	6,741	90.7	50.4
WAUSHARA	2,353	3,190	3,833	4,667	98.4	21.7
WINNEBAGO	4,557	5,359	6,369	8,486	86.2	33.2
WOOD	4,269	5,164	6,338	8,824	106.7	39.2
STATE TOTAL	4,497	5,400	6,222	8,495	88.9	36.5

SOURCE: WISCONSIN CENSUS OF MANUFACTURES, U.S. BUREAU OF THE CENSUS

FIGURE J-2

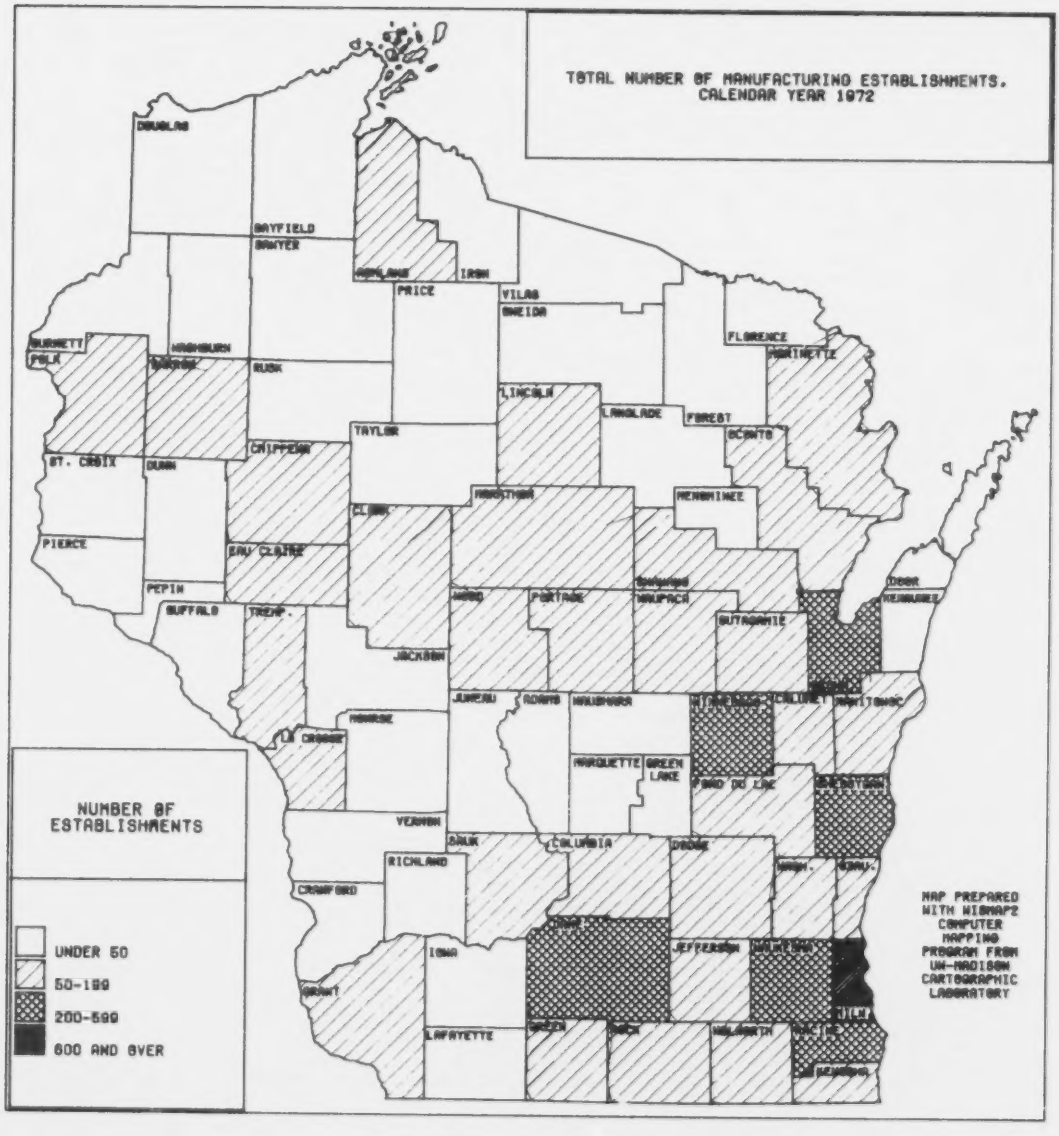
TOTAL NUMBER OF MANUFACTURING ESTABLISHMENTS, CALENDAR YEAR 1972
DOUGLAS
BAYFIELD
SAWYER
PRICE
VILAS
ONEIDA
FLORENCE
MARINETTE
BURNETT
POLK
WASHBURN
BARRON
RUSK
LINCOLN
LANGLADE
FOREST
OCONTO
TAYLOR
CHIPPEWA
ST. CROIX
DUNN
MENOMINEE
CLARK
PIERCE
EAU CLAIRE
PEPIN
BUFFALO
TREMP.
JACKSON
PORTAGE
WAUPACA
OUTAGAMIE
DOOR
KEWAUNEE
JUNEAU
ADAMS
WAUSHARA
MARQUETTE
GREEN LAKE
FOND DU LAC
SHEBOYGAN
YEAMAN
SAUK
COLUMBIA
DODGE
RICHLAND
CRAWFORD
IOWA
GRANT
JEFFERSON
LAFAYETTE
NUMBER OF ESTABLISHMENTS
UNDER 50
50-199
200-599
600 AND OVER
MAP PREPARED WITH WISMAP2 COMPUTER MAPPING PROGRAM FROM UW-MADISON CARTOGRAPHIC LABORATORY

TABLE J-3

TOTAL NUMBER OF WISCONSIN MANUFACTURING ESTABLISHMENTS,

CALENDAR YEARS 1958, 1963, 1967 AND 1972

COUNTY	1958	1963	1967	1972	% CHANGE 1972/1958	% CHANGE 1972/1967
ADAMS	17	15	12	12	-29.4	0.0
ASHLAND	58	68	65	50	-13.8	-23.1
BARRON	79	82	71	80	1.3	12.7
BAYFIELD	36	40	36	25	-30.6	-30.6
BROWN	235	275	253	251	6.8	-0.8
BUFFALO	24	23	21	16	-33.3	-23.8
BURNETT	26	31	24	25	-3.8	4.2
CALUMET	67	69	61	58	-13.4	-4.9
CHIPPEWA	77	80	85	81	5.2	-4.7
CLARK	92	93	96	88	-4.3	-8.3
COLUMBIA	70	69	77	74	5.7	-3.9
CRAWFORD	56	51	42	34	-39.3	-19.0
DANE	270	305	316	375	38.9	18.7
DODGE	145	134	123	120	-17.2	-2.4
DOOR	34	37	33	36	5.9	9.1
DOUGLAS	57	56	56	42	-26.3	-25.0
DUNN	41	34	32	33	-19.5	3.1
EAU CLAIRE	74	69	64	58	-21.6	-9.4
FLORENCE	15	18	12	8	-46.7	-33.3
FOND DU LAC	146	140	129	129	-11.6	0.0
FOREST	32	29	30	29	-9.4	-3.3
GRANT	82	85	82	72	-12.2	-12.2
GREEN	76	72	65	66	-13.2	1.5
GREEN LAKE	42	47	42	43	2.4	2.4
IOWA	53	50	35	30	-43.4	-14.3
IRON	29	23	21	24	-17.2	14.3
JACKSON	28	27	22	18	-35.7	-18.2
JEFFERSON	114	117	119	125	9.6	5.0
JUNEAU	23	27	35	35	52.2	0.0
KENOSHA	111	119	134	111	0.0	-17.2
KEWAUKEE	46	46	46	46	0.0	0.0
LA CROSSE	128	114	111	116	-9.4	4.5
LAFAYETTE	38	37	36	31	-18.4	-13.9
LANGLADE	46	47	49	40	-13.0	-18.4
LINCOLN	62	67	63	62	0.0	-1.6
MANITOWOC	179	176	170	164	-8.4	-3.5
MARATHON	186	186	181	168	-9.7	-7.2
MARINETTE	98	108	103	91	-7.1	-11.7
MARQUETTE	14	22	13	16	14.3	23.1
MENOMINEE	NO DATA	10	7	6	NO DATA	-14.3
MILWAUKEE	1,992	1,904	1,838	1,762	-11.5	-4.1
MONROE	36	42	39	42	16.7	7.7
OCONTO	76	75	59	66	-13.2	11.9
ONEIDA	48	47	48	36	-25.0	-25.0
OUTAGAMIE	165	167	188	175	6.1	-6.9
OZAUKEE	89	116	128	142	59.6	10.9
PEPIN	15	14	15	7	-53.3	-53.3
PIERCE	29	25	21	30	3.4	42.9
POLK	48	44	48	52	8.3	8.3
PORTAGE	63	69	59	59	-6.3	0.0
PRICE	50	43	42	47	-6.0	11.9
RACINE	319	323	330	375	17.6	13.6
RICHLAND	53	49	42	31	-41.5	-26.2
ROCK	129	135	156	161	24.8	3.2
RUSK	28	34	32	35	25.0	9.4
ST. CROIX	34	35	43	45	32.4	4.7
SAUK	79	80	75	77	-2.5	2.7
SAWYER	33	36	34	25	-24.2	-26.5
SHAWANO	101	90	80	65	-35.6	-18.8
SHEBOYGAN	237	237	227	215	-9.3	-5.3
TAYLOR	35	39	41	40	14.3	-2.4
TREMPEALEAU	43	45	53	52	20.9	-1.9
VERNON	37	41	42	45	21.6	7.1
VILAS	32	29	35	31	-3.1	-11.4
WALWORTH	101	120	127	130	28.7	2.4
WASHBURN	22	27	33	27	22.7	-18.2
WASHINGTON	99	101	104	123	24.2	18.3
WAUKESHA	306	385	461	595	94.4	29.1
WAUPACA	116	102	101	93	-19.8	-7.9
WAUSHARA	22	20	15	18	-18.2	20.0
WINNEBAGO	248	258	243	239	-3.6	-1.6
WOOD	102	107	107	120	17.6	12.1
STATE TOTAL	7,793	7,937	7,838	7,848	0.7	0.1

SOURCE: WISCONSIN CENSUS OF MANUFACTURES, U.S. BUREAU OF THE CENSUS

FIGURE J-3

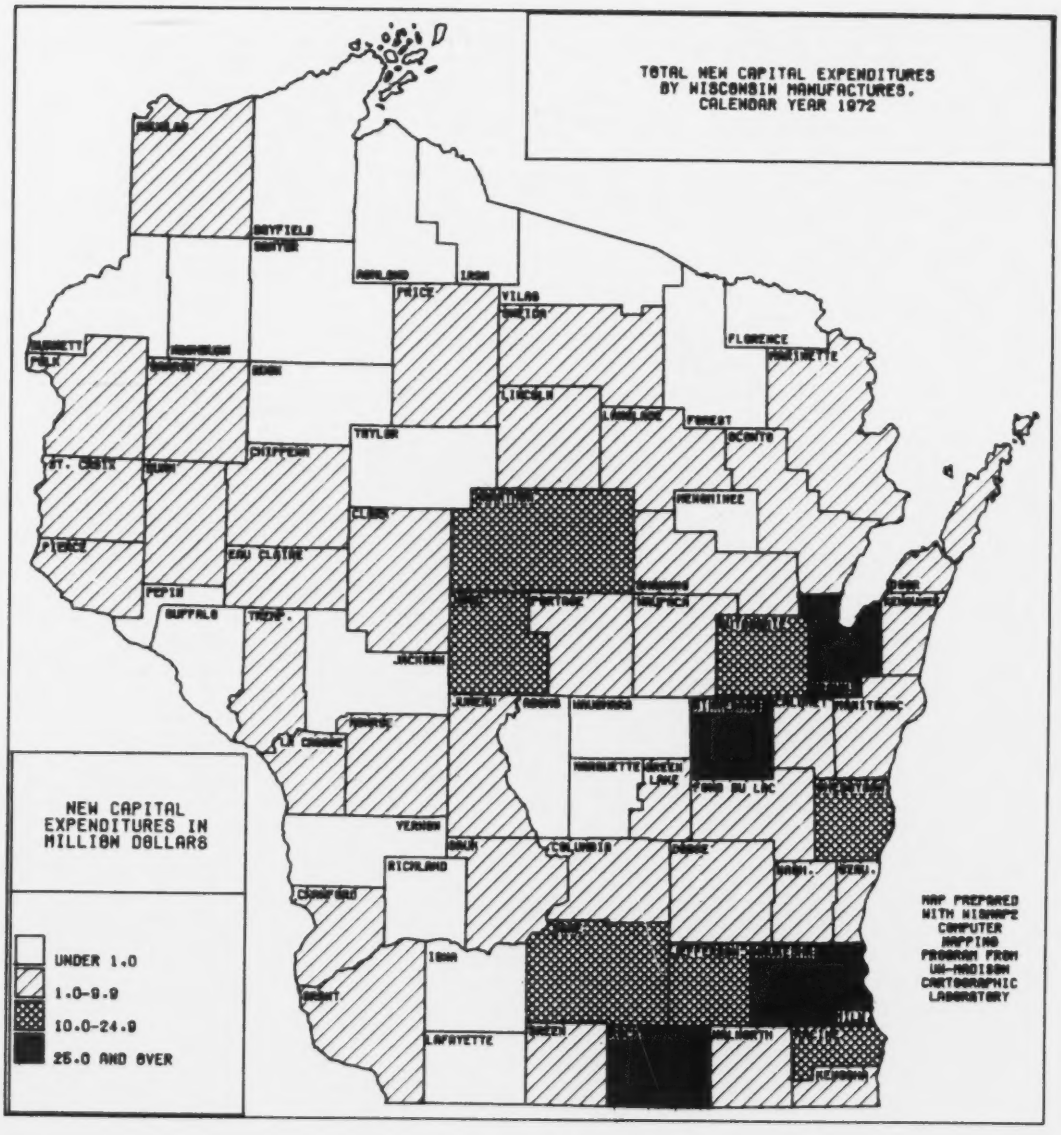
TOTAL NEW CAPITAL EXPENDITURES
BY WISCONSIN MANUFACTURERS,
CALENDAR YEAR 1972
NEW CAPITAL
EXPENDITURES IN
MILLION DOLLARS
UNDER 1.0
1.0-9.9
10.0-24.9
25.0 AND OVER
MAP PREPARED
WITH WISMAP2
COMPUTER
MAPPING
PROGRAM FROM
UW-MADISON
CARTOGRAPHIC
LABORATORY

TABLE J-4

TOTAL NEW CAPITAL EXPENDITURES BY WISCONSIN MANUFACTURES.

CALENDAR YEARS 1958, 1963, 1967 AND 1972

(THOUSANDS OF DOLLARS)

COUNTY	1958	1963	1967	1972	% CHANGE 1972/1958	% CHANGE 1972/1967
ADAMS	87	NO DATA	NO DATA	100	14.9	NO DATA
ASHLAND	450	914	700	600	33.3	-14.3
BARRON	674	899	800	2,100	211.6	162.5
BAYFIELD	296	263	500	200	-32.4	-60.0
BROWN	7,887	25,044	29,300	27,200	244.9	-7.2
BUFFALO	91	444	100	200	119.8	100.0
BURNETT	112	205	200	300	167.9	50.0
CALUMET	1,260	910	4,600	3,800	201.6	-17.4
CHIPPEWA	1,618	760	4,700	2,700	66.9	-42.6
CLARK	495	735	900	2,000	304.0	122.2
COLUMBIA	929	989	2,100	1,800	93.8	-14.3
CRAWFORD	462	273	NO DATA	1,200	159.7	NO DATA
DANE	5,657	6,935	11,600	18,600	228.8	60.3
DODGE	2,313	4,603	3,600	6,600	185.3	83.3
DOOR	274	325	600	2,800	921.9	366.7
DOUGLAS	1,690	745	1,000	6,500	284.6	550.0
DUNN	463	308	200	1,100	137.6	450.0
EAU CLAIRE	5,384	2,394	3,600	4,800	-10.8	33.3
FLORENCE	10	51	100	NO DATA	NO DATA	NO DATA
FOND DU LAC	4,265	5,143	9,100	7,500	75.8	-17.6
FOREST	111	109	400	200	80.2	-50.0
GRANT	308	256	400	2,700	776.6	575.0
GREEN	451	311	1,700	1,300	188.2	-23.5
GREEN LAKE	237	554	1,300	1,700	617.3	30.8
IOWA	134	201	NO DATA	700	422.4	NO DATA
IRON	27	63	100	100	270.4	0.0
JACKSON	121	184	600	500	313.2	-16.7
JEFFERSON	2,829	3,446	5,800	13,200	366.6	127.6
JUNEAU	207	227	400	2,000	866.2	400.0
KENOSHA	2,304	15,573	10,200	9,800	325.3	-3.9
KEWAUKEE	545	1,001	1,000	1,600	193.6	60.0
LA CROSSE	4,587	3,185	14,300	7,800	70.0	-45.5
LAFAYETTE	94	126	NO DATA	100	6.4	NO DATA
LANGLADE	362	303	600	2,800	673.5	366.7
LINCOLN	629	2,460	1,800	4,100	551.8	127.8
MANITOWOC	4,062	9,139	6,500	7,000	72.3	7.7
MARATHON	5,468	6,289	13,200	14,000	156.0	6.1
MARINETTE	3,064	3,434	3,800	6,100	99.1	60.5
MARQUETTE	101	312	300	300	197.0	0.0
MENOMINEE	NO DATA	NO DATA	100	NO DATA	NO DATA	NO DATA
MILWAUKEE	72,072	87,154	154,600	151,000	109.5	-2.3
MONROE	722	677	1,200	2,100	190.9	75.0
OCONTO	646	774	1,000	3,500	441.8	250.0
ONEIDA	2,745	963	5,600	3,600	31.1	-35.7
OUTAGAMIE	4,772	13,717	26,200	23,000	382.0	-12.2
OZAUKEE	1,578	2,397	7,000	6,600	318.3	-5.7
PEPIN	142	NO DATA	100	100	-29.6	0.0
PIERCE	288	193	200	1,200	316.7	500.0
POLK	402	253	700	1,100	173.6	57.1
PORTAGE	1,656	1,733	4,000	3,000	81.2	-25.0
PRICE	981	699	3,400	2,200	124.3	-35.3
RACINE	5,533	11,074	29,800	24,700	346.4	-17.1
RICHLAND	427	410	400	400	-6.3	0.0
ROCK	5,375	8,753	18,200	26,800	398.6	47.3
RUSK	310	380	300	400	29.0	33.3
ST. CROIX	679	1,190	700	2,800	312.4	300.0
SAUK	816	678	2,200	2,500	206.4	13.6
SAWYER	81	111	200	200	146.9	0.0
SHAWANO	960	1,160	600	1,900	97.9	216.7
SHEBOYGAN	7,184	8,827	13,800	12,500	74.0	-9.4
TAYLOR	265	343	300	700	164.2	133.3
TREMPEALEAU	594	920	1,000	3,600	506.1	260.0
VERNON	254	302	200	500	96.9	150.0
VILAS	271	181	200	800	195.2	300.0
WALWORTH	1,838	2,989	3,600	7,900	329.8	119.4
WASHBURN	171	152	200	200	17.0	0.0
WASHINGTON	2,157	3,707	6,700	8,700	303.3	29.9
WAUKESHA	6,305	6,813	19,400	27,600	337.7	42.3
WAUPACA	1,079	1,242	1,600	3,500	224.4	118.8
WAUSHARA	112	365	300	100	-10.7	-66.7
WINNEBAGO	6,611	14,598	22,300	31,900	382.5	43.0
WOOD	4,524	6,882	41,000	13,800	205.0	-66.3
STATE AT LARGE	NO DATA	1,915	3,400	200	NO DATA	-94.1
STATE TOTAL	191,608	280,665	506,600	535,200	179.3	5.6

SOURCE: WISCONSIN CENSUS OF MANUFACTURES, U.S. BUREAU OF THE CENSUS

FIGURE J-4

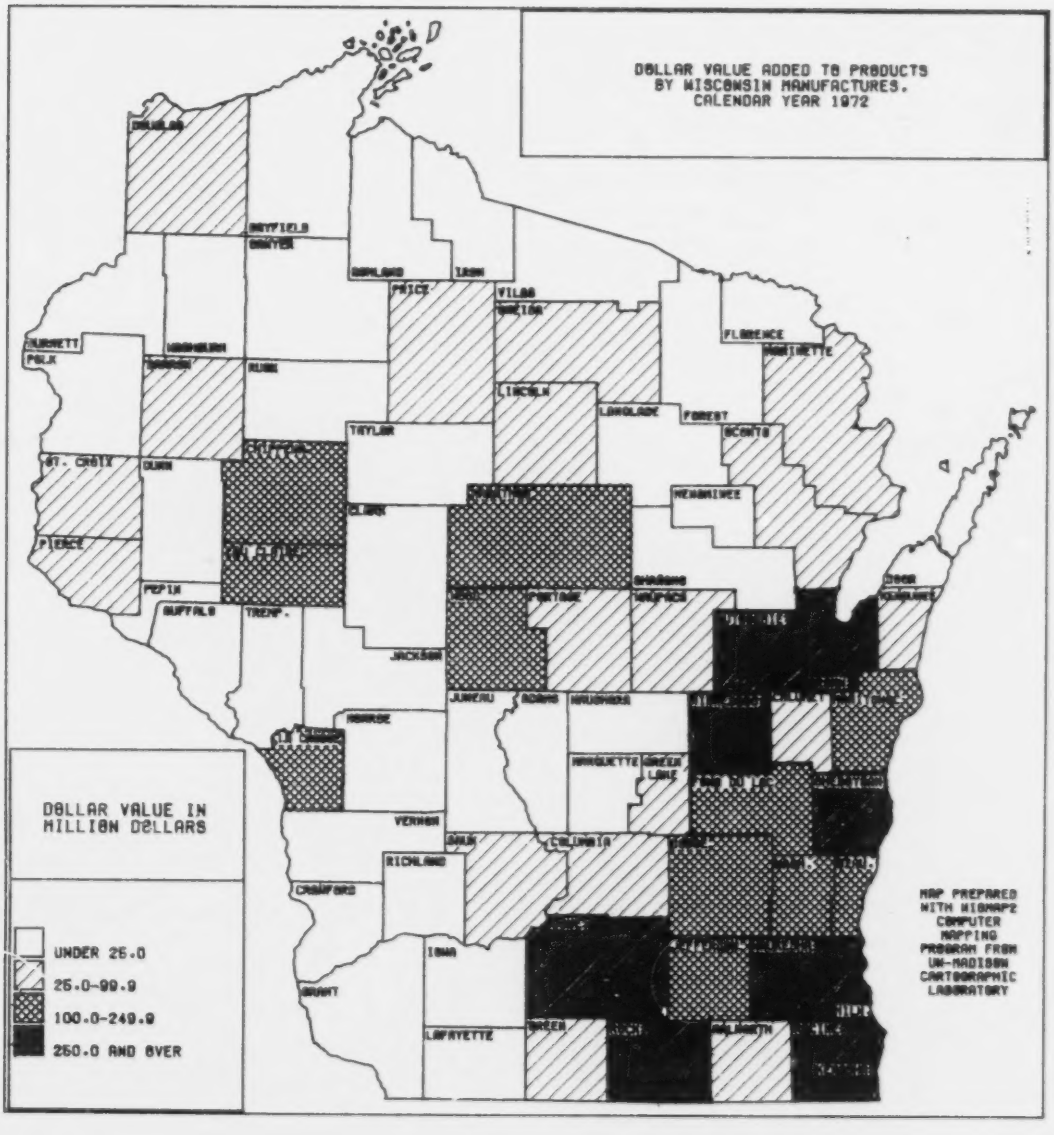
DOLLAR VALUE ADDED TO PRODUCTS
BY WISCONSIN MANUFACTURES,
CALENDAR YEAR 1972
DOLLAR VALUE IN
MILLION DOLLARS
UNDER 25.0
25.0-99.9
100.0-249.9
250.0 AND OVER
MAP PREPARED
WITH WISMAP2
COMPUTER
MAPPING
PROGRAM FROM
UW-MADISON
CARTOGRAPHIC
LABORATORY

DOLLAR VALUE ADDED TO PRODUCTS BY WISCONSIN MANUFACTURES,

CALENDAR YEARS 1958, 1963, 1967 AND 1972

(THOUSANDS OF DOLLARS)

COUNTY	1958	1963	1967	1972	% CHANGE 1972/1958	% CHANGE 1972/1967
ADAMS	470	NO DATA	700	2,200	368.1	214.3
ASHLAND	6,022	9,516	16,100	20,200	235.4	25.5
BARRON	11,722	19,433	21,900	38,800	231.0	77.2
BAYFIELD	3,567	4,468	11,700	2,100	-40.1	-82.1
BROWN	121,617	186,196	282,400	383,600	215.4	35.8
BUFFALO	2,802	2,675	1,900	3,900	39.2	105.3
BURNETT	1,389	2,424	4,100	4,400	216.8	7.3
CALUMET	21,563	31,468	58,100	87,200	304.4	50.1
CHIPPEWA	30,130	22,700	92,700	118,100	292.0	27.4
CLARK	6,837	11,053	13,100	21,700	217.4	65.6
COLUMBIA	16,329	21,012	33,100	61,600	277.2	86.1
CRAWFORD	5,025	6,245	10,300	20,500	308.0	99.0
DANE	100,642	138,791	196,300	300,000	198.1	52.8
DODGE	41,095	64,449	106,000	145,400	253.8	37.2
DOOR	8,728	7,475	15,600	22,200	154.4	42.3
DOUGLAS	12,981	21,986	23,600	36,700	182.7	55.5
DUNN	3,846	4,595	6,700	13,800	258.8	106.0
EAU CLAIRE	57,279	52,833	81,400	141,400	146.9	73.7
FLORENCE	182	685	300	NO DATA	NO DATA	NO DATA
FOND DU LAC	63,305	91,622	150,700	237,100	274.5	57.3
FOREST	3,262	2,739	5,000	7,900	142.2	58.0
GRANT	4,569	4,136	5,700	16,900	269.9	196.5
GREEN	10,919	8,687	11,800	40,700	272.7	244.9
GREEN LAKE	7,852	11,898	23,400	29,300	273.2	25.2
IOWA	3,248	2,980	3,900	7,700	137.1	97.4
IRON	1,664	1,133	2,600	2,000	20.2	-23.1
JACKSON	1,204	2,256	5,700	11,000	813.6	93.0
JEFFERSON	61,209	75,321	109,900	171,500	180.2	56.1
JUNEAU	5,541	8,777	11,900	17,400	214.0	46.2
KENOSHA	163,464	363,729	209,800	382,500	134.0	82.3
KEWAUKEE	8,903	13,015	20,100	25,700	188.7	27.9
LA CROSSE	74,961	81,712	108,600	123,900	65.3	14.1
LAFAYETTE	1,255	1,383	800	3,800	202.8	375.0
LANGLADE	5,544	9,000	8,900	15,800	185.0	77.5
LINCOLN	23,553	33,289	37,800	46,000	95.3	21.7
MANITOWOC	94,401	108,827	147,000	194,700	106.2	32.4
MARATHON	64,900	83,781	132,200	194,300	199.4	47.0
MARINETTE	44,292	50,824	72,000	90,500	104.3	25.7
MARQUETTE	1,291	2,292	3,500	4,900	279.6	40.0
MENOMINEE	NO DATA	NO DATA	2,400	NO DATA	NO DATA	NO DATA
MILWAUKEE	1,639,153	2,030,203	2,464,600	2,940,000	79.4	19.3
MONROE	4,503	9,729	16,000	19,300	328.6	20.6
OCONTO	14,972	20,733	22,000	41,800	179.2	90.0
ONEIDA	19,163	24,082	21,400	31,500	64.4	47.2
OUTAGAMIE	117,458	134,854	193,000	281,400	139.6	45.8
OZAUKEE	41,991	62,711	106,600	152,800	266.3	44.3
PEPIN	509	1,438	2,500	2,900	469.7	16.0
PIERCE	2,066	2,522	3,000	27,500	1,231.1	816.7
POLK	5,613	7,887	13,800	22,600	302.6	63.8
PORTAGE	17,278	22,583	32,200	40,100	132.1	24.5
PRICE	5,321	8,751	18,000	25,700	383.0	42.8
RACINE	209,816	281,551	425,000	589,500	181.0	38.7
RICHLAND	3,034	3,711	8,000	12,800	321.9	60.0
ROCK	187,966	357,754	403,700	427,200	127.3	5.8
RUSK	5,168	5,656	5,200	10,800	109.0	107.7
ST. CROIX	5,881	14,288	18,100	38,100	547.8	110.5
SAUK	14,117	22,934	57,500	76,900	444.7	33.7
SAWYER	1,027	1,206	1,700	2,600	153.2	52.9
SHAWANO	10,322	13,309	14,200	18,[illegible]	83.1	33.1
SHEBOYGAN	104,567	143,181	203,300	[illegible]	175.9	41.9
TAYLOR	4,829	4,940	7,200	19,300	210.6	108.3
TREMPEALEAU	4,882	7,312	10,900	23,400	379.3	114.7
VERNON	1,672	3,656	3,600	10,200	510.0	183.3
VILAS	2,186	2,298	5,400	8,200	275.1	51.9
WALWORTH	32,595	50,942	61,200	89,400	174.3	46.1
WASHBURN	1,163	1,419	1,300	3,100	166.6	138.5
WASHINGTON	56,915	75,484	107,700	176,100	209.4	63.5
WAUKESHA	83,367	144,286	303,900	430,300	416.2	41.7
WAUPACA	23,179	26,779	33,900	51,500	122.2	51.9
WAUSHARA	2,847	3,752	5,100	3,600	26.4	-37.9
WINNEBAGO	160,743	218,363	270,900	355,300	121.0	31.2
WOOD	78,722	91,911	123,000	178,600	126.9	45.2
STATE AT LARGE	-991	2,508	100	5,900	-695.4	5,800.0
STATE TOTAL	3,959,537	5,353,153	7,014,100	9,449,900	138.7	34.7

SOURCE: WISCONSIN CENSUS OF MANUFACTURES, U.S. BUREAU OF THE CENSUS

FIGURE J-5

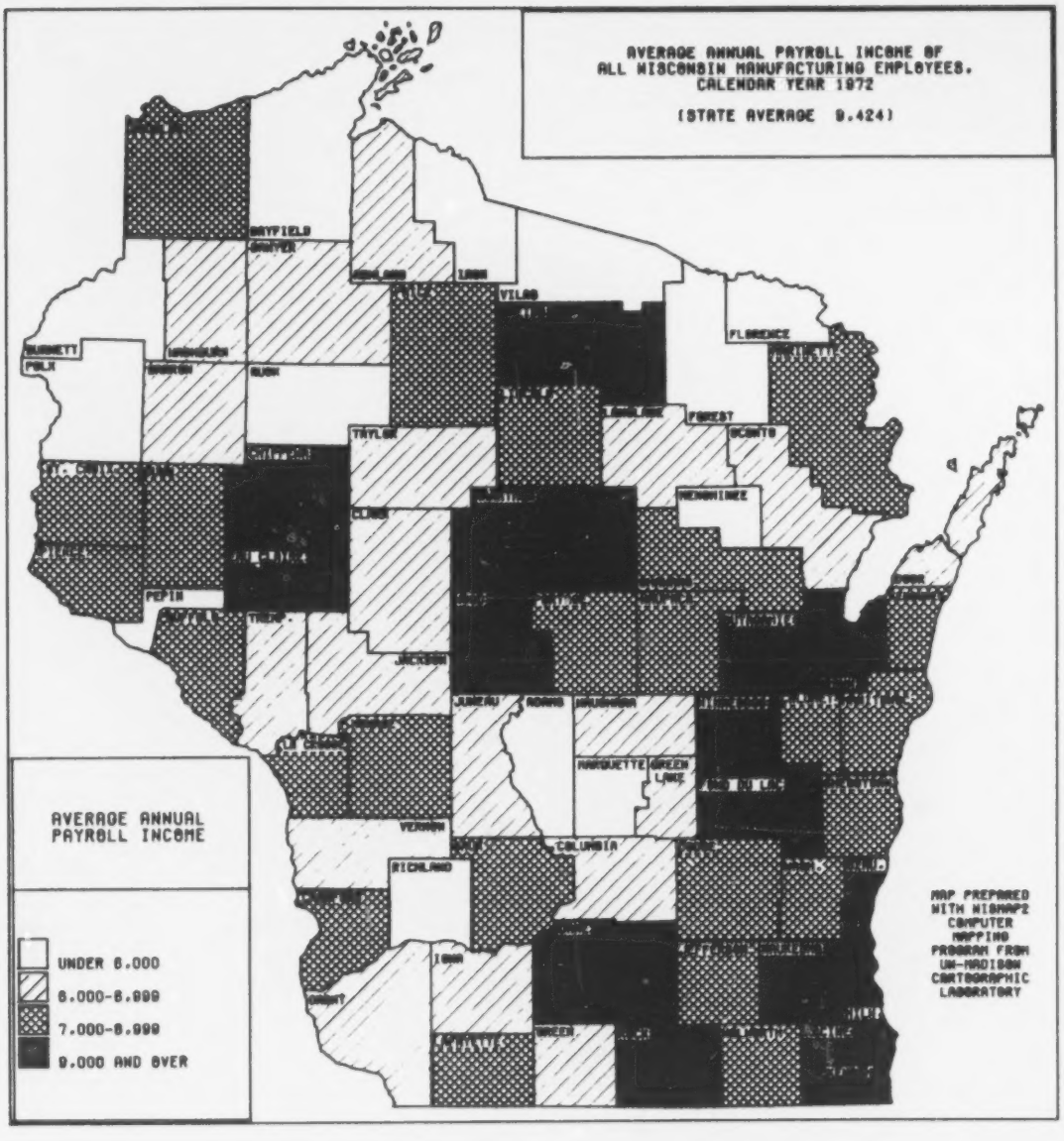

BEST COPY AVAILABLE

AVERAGE ANNUAL PAYROLL INCOME OF ALL EMPLOYEES IN WISCONSIN MANUFACTURING
CALENDAR YEARS 1958, 1963, 1967 AND 1972

COUNTY	1958	1963	1967	1972	% CHANGE 1972/1958	% CHANGE 1972/1967
ADAMS	2,000	NO DATA	3,000	5,000	150.0	66.7
ASHLAND	3,444	3,909	4,786	6,462	87.7	35.1
BARRON	3,647	3,696	4,500	6,500	78.4	44.4
BAYFIELD	4,200	4,600	6,143	5,000	19.0	-18.6
BROWN	4,893	6,052	7,086	9,811	100.5	38.5
BUFFALO	2,333	3,500	7,000	7,000	200.1	0.0
BURNETT	3,000	4,250	5,400	5,250	75.0	-2.8
CALUMET	4,111	5,138	6,186	8,933	117.2	44.5
CHIPPEWA	4,471	4,600	6,426	9,789	118.8	52.3
CLARK	3,000	4,182	5,000	6,688	122.7	33.6
COLUMBIA	3,625	4,160	5,074	6,806	87.7	34.1
CRAWFORD	4,167	4,714	4,800	8,000	92.2	66.7
DANE	4,957	6,156	7,264	10,105	103.9	39.1
DODGE	3,825	4,908	6,237	7,625	99.3	22.3
DOOR	3,533	4,250	5,600	6,438	82.1	14.8
DOUGLAS	5,000	6,231	6,857	8,563	71.2	24.9
DUNN	3,143	4,600	5,000	7,667	143.8	53.2
EAU CLAIRE	5,782	6,696	7,328	10,442	80.6	42.6
FLORENCE	1,000	3,000	2,000	NO DATA	NO DATA	NO DATA
FOND DU LAC	4,439	5,198	6,663	9,009	103.0	35.1
FOREST	3,600	3,400	4,167	2,235	-38.1	-46.3
GRANT	2,833	3,400	4,167	6,167	117.5	48.0
GREEN	3,545	4,000	4,077	6,286	77.3	54.2
GREEN LAKE	3,538	3,765	5,238	6,600	86.8	26.2
IOWA	3,667	3,333	4,333	6,500	77.5	50.1
IRON	3,000	7,000	4,500	4,333	44.3	-3.8
JACKSON	3,500	4,000	4,167	6,500	85.7	56.2
JEFFERSON	4,382	5,292	6,247	8,814	101.1	41.1
JUNEAU	3,143	3,222	3,824	6,714	113.6	75.6
KENOSHA	5,461	6,689	7,202	11,310	107.1	57.1
KEWAUKEE	3,750	4,368	5,042	7,263	93.6	44.0
LA CROSSE	4,930	5,697	6,542	8,274	67.7	26.4
LAFAYETTE	2,500	4,000	4,000	8,000	220.0	100.0
LANGLADE	3,200	3,667	4,308	6,083	90.0	41.3
LINCOLN	3,655	4,500	5,464	7,600	108.1	39.2
MANITOWOC	4,438	5,151	6,145	8,301	87.2	35.2
MARATHON	4,314	5,299	6,284	9,052	109.9	44.1
MARINETTE	4,767	5,556	6,531	8,889	86.4	36.0
MARQUETTE	3,000	3,250	4,000	5,600	86.7	40.0
MENOMINEE	NO DATA	NO DATA	6,000	NO DATA	NO DATA	NO DATA
MILWAUKEE	5,515	6,643	7,636	10,330	87.2	35.2
MONROE	3,429	3,833	4,933	7,462	117.8	51.3
OCONTO	3,471	4,375	5,125	6,400	84.4	25.0
ONEIDA	4,900	6,000	6,579	11,063	125.7	68.2
OUTAGAMIE	4,899	5,756	6,956	9,310	90.0	33.8
OZAUKEE	4,762	5,368	6,838	9,012	89.3	31.9
PEPIN	2,500	4,000	4,333	5,000	100.0	15.5
PIERCE	3,667	3,500	4,000	7,625	108.0	90.5
POLK	3,143	3,333	4,941	5,857	86.2	18.4
PORTAGE	4,182	4,917	6,222	8,360	100.0	34.4
PRICE	4,375	5,111	5,917	7,438	69.9	25.7
RACINE	5,279	6,631	7,607	9,712	84.1	27.7
RICHLAND	4,000	3,833	5,667	5,857	46.3	3.4
ROCK	5,000	6,836	7,556	9,828	96.4	30.0
RUSK	4,000	4,000	5,143	5,556	38.8	8.0
ST. CROIX	3,727	5,182	5,667	7,778	108.7	37.2
SAUK	3,750	4,095	5,647	7,918	110.9	40.2
SAWYER	3,500	3,000	4,500	6,500	85.7	44.4
SHAWANO	3,588	4,000	5,067	7,214	101.2	42.4
SHEBOYGAN	4,591	5,336	6,607	8,941	94.8	35.4
TAYLOR	3,750	4,000	4,875	6,750	80.0	38.5
TREMPEALEAU	3,111	3,778	4,917	6,200	99.3	26.2
VERNON	3,000	2,750	4,000	6,000	100.0	50.0
VILAS	3,250	4,000	4,800	5,833	79.4	21.5
WALWORTH	4,421	4,860	5,500	7,800	76.5	41.8
WASHBURN	2,667	2,333	4,000	6,000	125.3	50.0
WASHINGTON	4,719	5,683	6,321	8,660	83.7	37.0
WAUKESHA	5,032	6,000	7,260	9,714	93.0	33.7
WAUPACA	3,867	4,308	5,114	7,794	101.6	52.4
WAUSHARA	2,600	3,500	4,500	6,000	130.8	33.3
WINNEBAGO	4,859	6,167	7,199	9,635	98.4	33.9
WOOD	4,578	5,663	7,010	10,637	132.4	51.8
STATE TOTAL	4,990	6,021	6,983	9,424	89.0	34.9

SOURCE: WISCONSIN CENSUS OF MANUFACTURES, U.S. BUREAU OF THE CENSUS

TABLE J-7

TOTAL WAGES PAID TO AND TOTAL NUMBER OF EMPLOYEES IN WISCONSIN MANUFACTURING
CALENDAR YEARS 1958, 1963, 1967 AND 1972

COUNTY	TOTAL PAYROLL, ENTIRE YEAR ($1,000) 1958	1963	1967	1972	TOTAL NUMBER OF EMPLOYEES 1958	1963	1967	1972
ADAMS	200	NO DATA	300	1,000	100	100	100	200
ASHLAND	3,100	4,300	6,700	8,400	900	1,100	1,400	1,300
BARRON	6,200	8,500	10,800	16,900	1,700	2,300	2,400	2,600
BAYFIELD	2,100	2,300	4,300	1,000	500	500	700	200
BROWN	59,700	81,700	114,800	171,700	12,200	13,500	16,200	17,500
BUFFALO	700	700	700	1,400	300	200	100	200
BURNETT	900	1,700	2,700	2,100	300	400	500	400
CALUMET	11,100	14,900	26,600	40,200	2,700	2,900	4,300	4,500
CHIPPEWA	15,200	11,500	34,700	55,800	3,400	2,500	5,400	5,700
CLARK	3,300	4,600	6,500	10,700	1,100	1,100	1,300	1,600
COLUMBIA	8,700	10,400	13,700	21,100	2,400	2,500	2,700	3,100
CRAWFORD	2,500	3,300	2,400	4,800	600	700	500	600
DANE	58,000	83,100	118,400	163,700	11,700	13,500	16,300	16,200
DODGE	24,100	31,900	47,400	67,100	6,300	6,500	7,600	8,800
DOOR	5,300	5,100	8,400	10,300	1,500	1,200	1,500	1,600
DOUGLAS	6,500	8,100	9,600	13,700	1,300	1,300	1,400	1,600
DUNN	2,200	2,300	3,000	4,600	700	500	600	600
EAU CLAIRE	31,800	30,800	42,500	54,300	5,500	4,600	5,800	5,200
FLORENCE	100	300	200	NO DATA	100	100	100	NO DATA
FOND DU LAC	36,400	44,700	69,300	97,300	8,200	8,600	10,400	10,800
FOREST	1,800	1,700	2,500	3,800	500	500	600	1,700
GRANT	1,700	1,700	2,500	7,400	600	500	600	1,200
GREEN	3,900	3,600	5,300	13,200	1,100	900	1,300	2,100
GREEN LAKE	4,600	6,400	11,000	13,200	1,300	1,700	2,100	2,000
IOWA	1,100	1,000	1,300	2,600	300	300	300	400
IRON	300	700	1,800	1,300	100	100	400	300
JACKSON	700	1,200	2,500	3,900	200	300	600	600
JEFFERSON	29,800	38,100	50,600	75,800	6,800	7,200	8,100	8,600
JUNEAU	2,200	2,900	6,500	9,400	700	900	1,700	1,400
KENOSHA	84,100	150,500	117,400	178,700	15,400	22,500	16,300	15,800
KEWAUKEE	6,000	8,300	12,100	13,800	1,600	1,900	2,400	1,900
LA CROSSE	42,400	43,300	54,300	69,500	8,600	7,600	8,300	8,400
LAFAYETTE	500	400	400	800	200	100	100	100
LANGLADE	3,200	4,400	5,600	7,300	1,000	1,200	1,300	1,200
LINCOLN	10,600	14,400	15,300	22,800	2,900	3,200	2,800	3,000
MANITOWOC	46,600	61,300	80,500	110,400	10,500	11,900	13,100	13,300
MARATHON	37,100	46,100	64,100	104,100	8,600	8,700	10,200	11,500
MARINETTE	20,500	25,000	32,000	40,000	4,300	4,500	4,900	4,500
MARQUETTE	900	1,300	1,600	2,800	300	400	400	500
MENOMINEE	NO DATA	NO DATA	1,200	NO DATA	NO DATA	400	200	NO DATA
MILWAUKEE	944,800	1,164,500	1,382,800	1,644,500	171,300	175,300	181,100	159,200
MONROE	2,400	4,600	7,400	9,700	700	1,200	1,500	1,300
OCONTO	5,900	7,000	8,200	16,000	1,700	1,600	1,600	2,500
ONEIDA	9,800	11,400	12,500	17,700	2,000	1,900	1,900	1,600
OUTAGAMIE	58,300	70,800	94,600	132,200	11,900	12,300	13,600	14,200
OZAUKEE	20,000	30,600	50,600	73,900	4,200	5,700	7,400	8,200
PEPIN	500	800	1,300	1,000	200	200	300	200
PIERCE	1,100	1,400	1,200	6,100	300	400	300	800
POLK	2,200	3,000	8,400	8,200	700	900	1,700	1,400
PORTAGE	9,200	11,800	16,800	20,900	2,200	2,400	2,700	2,500
PRICE	3,500	4,600	7,100	11,900	800	900	1,200	1,600
RACINE	107,700	147,200	199,300	252,500	20,400	22,200	26,200	26,000
RICHLAND	1,200	2,300	3,400	4,100	300	600	600	700
ROCK	84,500	116,900	149,600	176,900	16,900	17,100	19,800	18,000
RUSK	2,800	3,200	3,600	5,000	700	800	700	900
ST. CROIX	4,100	5,700	6,800	14,000	1,100	1,100	1,200	1,800
SAUK	7,500	8,600	28,800	38,800	2,000	2,100	5,100	4,900
SAWYER	700	600	900	1,300	200	200	200	200
SHAWANO	6,100	6,400	7,600	10,100	1,700	1,600	1,500	1,400
SHEBOYGAN	58,300	79,500	107,700	151,100	12,700	14,900	16,300	16,900
TAYLOR	3,000	3,200	3,900	8,100	800	800	800	1,200
TREMPEALEAU	2,800	3,400	5,900	9,300	900	900	1,200	1,500
VERNON	600	1,100	1,200	3,000	200	400	300	500
VILAS	1,300	1,600	2,400	3,500	400	400	500	600
WALWORTH	16,800	24,300	30,800	42,900	3,800	5,000	5,600	5,500
WASHBURN	800	700	800	1,800	300	300	200	300
WASHINGTON	26,900	35,800	53,100	86,600	5,700	6,300	8,400	10,000
WAUKESHA	47,300	76,800	142,300	220,500	9,400	12,800	19,600	22,700
WAUPACA	11,600	11,200	17,900	26,500	3,000	2,600	3,500	3,400
WAUSHARA	1,300	2,100	2,700	1,800	500	600	600	300
WINNEBAGO	79,200	125,800	155,500	189,800	16,300	20,400	21,600	19,700
WOOD	41,200	50,400	71,500	108,500	9,000	9,900	10,200	10,200
STATE TOTAL	2,139,500	2,779,800	3,578,100	4,725,100	428,800	461,700	512,400	501,400

SOURCE: WISCONSIN CENSUS OF MANUFACTURES, U.S. BUREAU OF THE CENSUS

TOTAL WAGES PAID TO AND TOTAL PERSON-HOURS WORKED BY WISCONSIN MANUFACTURING PRODUCTION WORKERS, CALENDAR YEARS 1958, 1963, 1967 AND 1972

COUNTY	TOTAL WAGES, ENTIRE YEAR ($1,000) 1958	1963	1967	1972	TOTAL PERSON-HOURS, ENTIRE YEAR (1,000) 1958	1963	1967	1972
ADAMS	180	NO DATA	300	800	120	NO DATA	200	300
ASHLAND	2,581	3,683	5,600	7,200	1,530	1,934	2,400	2,300
BARRON	4,635	6,650	8,400	12,300	2,840	3,829	4,000	4,400
BAYFIELD	1,483	1,730	3,200	800	666	792	1,100	300
BROWN	43,588	58,688	83,500	117,700	20,372	22,692	26,700	27,100
BUFFALO	597	539	500	1,000	437	329	200	300
BURNETT	646	1,351	2,000	1,600	429	778	900	600
CALUMET	8,096	11,161	20,600	31,600	4,446	5,102	7,200	7,600
CHIPPEWA	9,539	8,479	26,100	42,700	4,781	3,886	9,500	9,400
CLARK	2,542	3,472	5,000	8,100	1,707	1,837	2,300	2,500
COLUMBIA	7,304	8,163	10,600	16,300	4,630	4,513	4,900	5,400
CRAWFORD	1,941	2,686	1,800	3,300	1,055	1,276	800	900
DANE	38,502	51,484	70,700	93,400	16,295	17,674	21,600	20,800
DODGE	18,029	23,949	35,600	49,800	9,786	10,504	13,200	13,300
DOOR	4,064	3,989	6,700	7,800	2,225	1,942	2,500	2,800
DOUGLAS	4,516	5,319	6,300	9,300	2,001	1,964	2,000	2,200
DUNN	1,696	1,716	2,300	3,600	937	838	1,100	1,200
EAU CLAIRE	24,679	20,864	31,600	43,200	9,579	6,757	8,700	8,100
FLORENCE	123	281	200	NO DATA	82	161	100	NO DATA
FOND DU LAC	23,772	28,037	42,700	60,100	12,231	12,730	15,100	15,100
FOREST	1,138	1,018	1,600	3,500	789	650	800	1,200
GRANT	1,387	1,272	2,000	5,500	914	789	1,100	2,000
GREEN	2,939	2,804	4,100	10,200	1,678	1,695	2,300	3,500
GREEN LAKE	3,619	4,551	8,200	9,800	2,331	2,690	3,600	3,200
IOWA	917	865	1,100	1,900	597	578	600	600
IRON	254	318	1,100	1,000	195	242	600	400
JACKSON	582	923	1,700	2,600	401	604	800	1,000
JEFFERSON	19,532	24,890	33,800	50,600	9,683	10,540	12,200	12,900
JUNEAU	1,688	2,372	4,900	7,100	1,066	1,407	2,600	2,500
KENOSHA	63,492	119,549	77,300	123,800	24,270	37,538	22,200	23,000
KEWAUKEE	4,626	6,746	9,500	10,300	2,823	3,441	4,100	3,000
LA CROSSE	27,190	25,165	30,700	38,500	11,807	9,870	10,400	10,900
LAFAYETTE	456	330	300	600	289	172	200	200
LANGLADE	2,470	3,435	4,400	5,900	1,638	1,948	2,100	2,200
LINCOLN	8,230	11,016	11,900	16,900	4,901	5,687	5,000	5,200
MANITOWOC	33,593	42,263	54,500	74,700	17,249	19,234	21,300	18,800
MARATHON	26,075	32,223	43,800	72,400	13,345	13,813	16,200	18,200
MARINETTE	14,130	18,804	23,600	28,100	6,639	7,410	8,100	7,600
MARQUETTE	579	960	1,100	2,100	450	530	500	900
MENOMINEE	NO DATA	NO DATA	1,000	NO DATA	NO DATA	NO DATA	500	NO DATA
MILWAUKEE	594,696	711,239	843,100	1,011,000	232,338	237,868	242,900	212,900
MONROE	1,809	3,461	4,900	6,100	1,133	2,170	2,500	2,100
OCONTO	4,521	5,341	6,400	12,600	2,712	2,620	2,800	4,200
ONEIDA	6,406	7,173	8,400	11,900	2,864	2,782	2,800	2,700
OUTAGAMIE	42,047	50,268	67,600	91,500	19,895	20,366	22,800	22,800
OZAUKEE	13,490	20,661	34,400	49,600	6,693	9,074	11,700	12,200
PEPIN	422	677	1,100	700	315	369	500	300
PIERCE	842	1,084	900	4,100	551	647	400	1,200
POLK	1,977	2,463	6,300	6,000	1,271	1,446	2,600	2,100
PORTAGE	6,256	8,007	11,900	14,900	3,472	3,758	4,400	4,000
PRICE	2,640	3,698	5,700	8,300	1,411	1,690	2,100	2,600
RACINE	67,146	85,259	116,300	148,200	27,255	30,010	35,200	33,000
RICHLAND	989	1,407	2,500	3,200	581	766	1,100	1,200
ROCK	60,997	87,920	108,000	112,900	24,874	29,675	31,400	25,600
RUSK	2,315	2,537	2,900	3,800	1,395	1,372	1,400	1,300
ST. CROIX	2,952	3,590	4,400	8,700	1,702	1,755	1,800	2,700
SAUK	5,134	5,931	21,600	27,600	3,000	3,367	8,200	7,300
SAWYER	654	475	800	1,100	308	387	400	400
SHAWANO	4,760	4,778	5,100	7,200	3,156	2,730	2,400	2,500
SHEBOYGAN	41,310	56,804	76,000	108,400	21,195	24,672	27,000	26,600
TAYLOR	2,566	2,635	3,100	6,400	1,625	1,438	1,400	2,200
TREMPEALEAU	2,452	2,859	4,500	7,600	1,663	1,704	2,000	2,600
VERNON	486	736	900	2,300	320	548	500	800
VILAS	1,005	840	1,300	2,600	726	527	700	1,000
WALWORTH	11,841	17,829	23,600	30,200	5,770	7,991	9,000	8,400
WASHBURN	732	606	500	1,500	492	436	300	500
WASHINGTON	16,811	22,185	34,200	54,300	8,602	9,306	12,200	13,800
WAUKESHA	31,844	52,228	93,200	142,000	13,713	19,540	29,800	33,300
WAUPACA	8,128	7,958	12,100	18,200	4,508	4,200	5,200	5,400
WAUSHARA	941	1,595	2,300	1,400	688	936	1,100	400
WINNEBAGO	59,236	75,567	100,000	117,100	26,934	29,873	32,800	27,900
WOOD	31,591	36,663	48,800	65,300	15,734	14,657	16,000	14,800
STATE AT LARGE	NO DATA	1,154	300	1,200	NO DATA	762	300	400
STATE TOTAL	1,440,406	1,827,373	2,332,800	3,064,200	634,110	687,818	754,800	721,100

SOURCE: WISCONSIN CENSUS OF MANUFACTURES, U.S. BUREAU OF THE CENSUS

FIGURE J-6

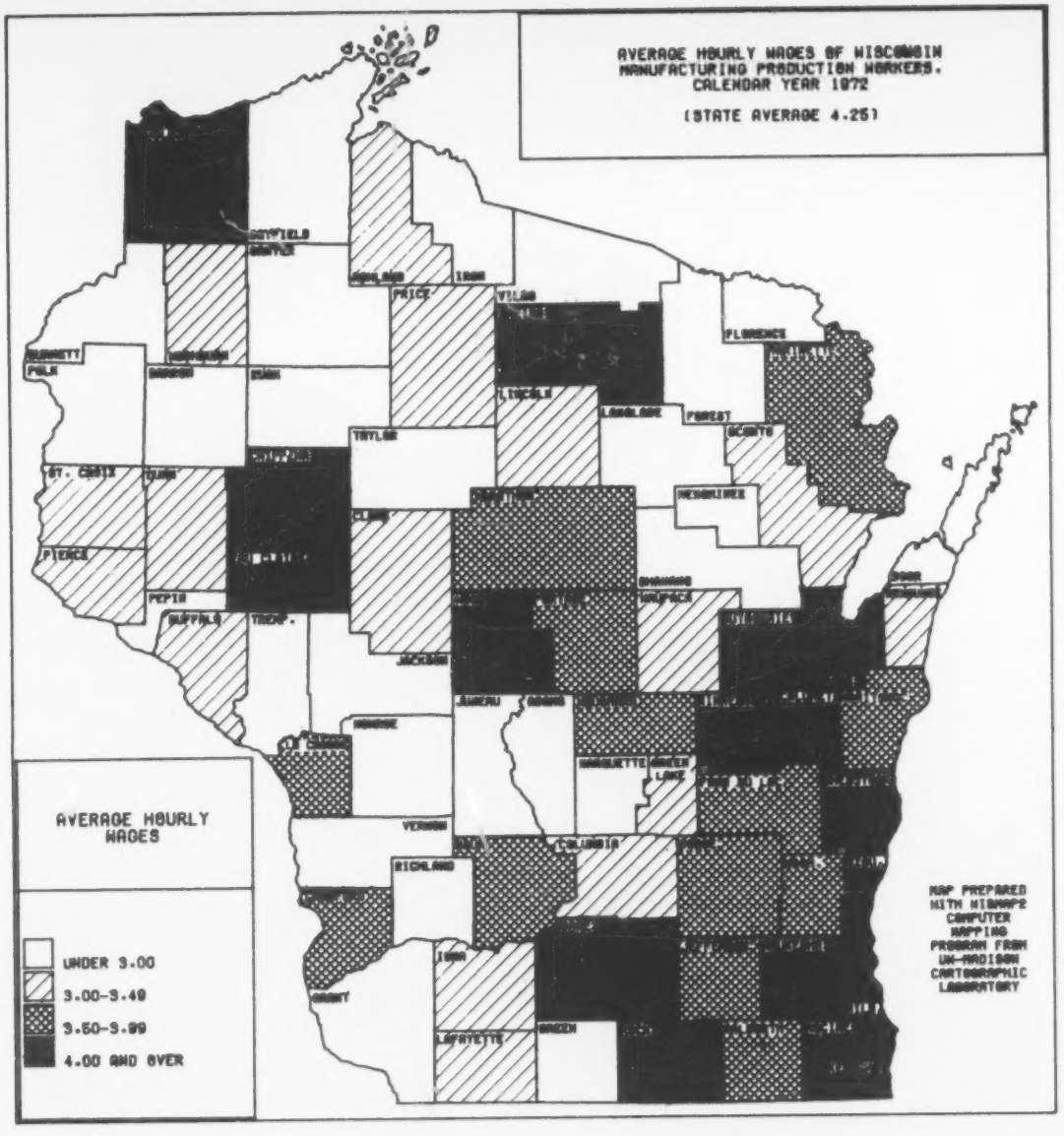

BEST COPY AVAILABLE

AVERAGE HOURLY WAGES OF WISCONSIN MANUFACTURING PRODUCTION WORKERS,
CALENDAR YEARS 1958, 1963, 1967 AND 1972

COUNTY	1958	1963	1967	1972	% CHANGE 1972/1958	% CHANGE 1972/1967
ADAMS	1.50	NO DATA	1.50	2.67	77.3	77.3
ASHLAND	1.69	1.90	2.33	3.13	86.0	34.3
BARRON	1.63	1.74	2.10	2.80	71.1	32.9
BAYFIELD	2.23	2.18	2.91	2.67	19.8	-8.3
BROWN	2.14	2.59	3.13	4.34	103.3	39.0
BUFFALO	1.37	1.64	2.50	3.33	144.2	33.2
BURNETT	1.51	1.74	2.22	2.67	77.0	19.8
CALUMET	1.82	2.19	2.86	4.16	128.0	45.1
CHIPPEWA	2.00	2.18	2.75	4.54	127.8	65.5
CLARK	1.49	1.89	2.17	3.24	118.2	49.2
COLUMBIA	1.58	1.81	2.16	3.02	91.3	39.3
CRAWFORD	1.84	2.11	2.25	3.67	99.5	62.7
DANE	2.36	2.91	3.27	4.49	90.1	37.3
DODGE	1.84	2.28	2.70	3.74	103.1	38.9
DOOR	1.83	2.05	2.68	2.79	52.6	3.7
DOUGLAS	2.26	2.71	3.15	4.23	87.3	34.0
DUNN	1.81	2.05	2.09	3.00	65.7	43.5
EAU CLAIRE	2.58	3.09	3.63	5.33	107.1	46.8
FLORENCE	1.50	1.75	2.00	NO DATA	NO DATA	NO DATA
FOND DU LAC	1.94	2.20	2.83	3.98	105.0	41.0
FOREST	1.44	1.57	2.00	2.92	101.9	45.5
GRANT	1.52	1.61	1.82	2.75	81.7	51.7
GREEN	1.75	1.65	1.78	2.91	66.2	63.4
GREEN LAKE	1.55	1.69	2.28	3.06	97.3	34.7
IOWA	1.54	1.50	1.83	3.17	106.1	72.5
IRON	1.30	1.31	1.83	2.50	92.1	36.5
JACKSON	1.45	1.53	2.13	2.60	79.2	22.6
JEFFERSON	2.02	2.36	2.77	3.92	94.7	41.5
JUNEAU	1.58	1.69	1.88	2.84	79.6	50.9
KENOSHA	2.62	3.18	3.48	5.38	105.3	54.6
KEWAUKEE	1.64	1.96	2.32	3.43	109.8	48.3
LA CROSSE	2.30	2.55	2.95	3.53	53.4	19.6
LAFAYETTE	1.58	1.92	1.50	3.00	90.6	100.0
LANGLADE	1.51	1.76	2.10	2.68	78.3	28.2
LINCOLN	1.68	1.94	2.38	3.25	94.1	36.6
MANITOWOC	1.95	2.20	2.56	3.97	104.2	55.5
MARATHON	1.95	2.33	2.70	3.98	103.4	47.0
MARINETTE	2.13	2.54	2.91	3.70	73.8	26.8
MARQUETTE	1.29	1.81	2.20	2.33	81.6	5.9
MENOMINEE	NO DATA	NO DATA	2.00	NO DATA	NO DATA	NO DATA
MILWAUKEE	2.56	2.99	3.47	4.75	85.6	36.6
MONROE	1.60	1.59	1.96	2.90	82.0	48.0
OCONTO	1.67	2.04	2.29	3.05	82.8	33.3
ONEIDA	2.24	2.58	3.00	4.41	97.0	46.7
OUTAGAMIE	2.11	2.47	2.96	4.01	89.9	35.4
OZAUKEE	2.02	2.28	2.94	4.07	101.7	38.1
PEPIN	1.34	1.83	2.20	2.33	74.6	5.9
PIERCE	1.53	1.68	2.25	3.42	123.7	51.6
POLK	1.56	1.70	2.42	2.86	83.6	17.7
PORTAGE	1.80	2.13	2.70	3.73	106.6	37.7
PRICE	1.87	2.19	2.71	3.19	70.6	17.7
RACINE	2.46	2.84	3.30	4.49	82.4	36.0
RICHLAND	1.70	1.84	2.27	2.67	56.4	17.2
ROCK	2.45	2.96	3.44	4.41	79.9	28.5
RUSK	1.66	1.85	2.07	2.92	76.5	41.0
ST. CROIX	1.73	2.05	2.44	3.22	85.9	31.9
SAUK	1.71	1.76	2.63	3.78	121.0	43.7
SAWYER	2.12	1.23	2.00	2.75	29.7	37.5
SHAWANO	1.51	1.75	2.13	2.88	91.5	35.8
SHEBOYGAN	1.95	2.30	2.81	4.08	109.3	44.8
TAYLOR	1.58	1.83	2.21	2.91	84.2	31.2
TREMPEALEAU	1.47	1.68	2.25	2.92	98.3	29.8
VERNON	1.52	1.34	1.80	2.88	89.5	59.4
VILAS	1.38	1.59	1.86	2.60	88.1	40.4
WALWORTH	2.05	2.23	2.62	3.60	75.0	37.0
WASHBURN	1.49	1.39	1.67	3.00	102.2	80.4
WASHINGTON	1.95	2.38	2.80	3.93	101.3	40.3
WAUKESHA	2.32	2.67	3.13	4.26	83.5	36.5
WAUPACA	1.80	1.89	2.33	3.37	87.1	45.1
WAUSHARA	1.37	1.70	2.09	3.50	156.5	67.4
WINNEBAGO	2.20	2.53	3.05	4.20	90.9	37.7
WOOD	2.01	2.50	3.05	4.41	120.0	44.6
STATE AT LARGE	NO DATA	1.51	1.00	3.00	NO DATA	200.0
STATE TOTAL	2.27	2.66	3.09	4.25	86.7	37.2

SOURCE: WISCONSIN CENSUS OF MANUFACTURES, U.S. BUREAU OF THE CENSUS

POPULATION CHARACTERISTICS

LIVE BIRTHS:	LIVE BIRTHS ARE DEFINED AS THOSE NEW "INDIVIDUALS" THAT HAVE EMERGED FROM THE BODY OF ITS PARENT "ALIVE," REGARDLESS OF THE AGE OF THE MOTHER OR RACE OF ITS PARENTS.
TOTAL DEATHS:	TOTAL DEATHS ARE DEFINED AS THOSE "INDIVIDUALS" THAT "DIE" FROM ALL CAUSES -- I.E., DISEASES OF THE BODY, MOTOR VEHICLE ACCIDENTS, SUICIDE, HOMICIDE, ETC. -- REGARDLESS OF AGE, RACE OR SEX.
MARRIAGE:	MARRIAGE IS DEINED AS THAT LEGAL INSTITUTION WHEREBY MEN AND WOMEN ARE JOINED IN A SPECIAL KIND OF SOCIAL AND LEGAL DEPENDENCE FOR THE PURPOSE OF FOUNDING AND MAINTAINING A FAMILY.
DIVORCE:	THE LEGAL DISSOLUTION OF A MARRIAGE.

MEMBERSHIP AND NUMBER OF CHURCHES IN WISCONSIN
BY RELIGIOUS DENOMINATION AS OF JANUARY 1ST., 1971 THRU 1978

RELIGIOUS DENOMINATION	1971	1972	1973	1974	1975	1976	1977	1978	% Change
MEMBERSHIP									
ROMAN CATHOLIC	1,461,376	1,464,893	1,490,548	1,492,714	1,502,321	1,513,421	1,519,337	1,536,360	+5.13
LUTHERAN	997,997	965,827	956,223	972,045	958,205	958,338	954,989	954,898	-4.32
METHODIST	212,896	207,164	202,417	153,292	198,917	193,614	188,262	185,786	-12.73
UNITED CHURCH OF CHRIST	90,240	88,000	86,214	85,294	83,457	105,812	106,061	104,668	+15.99
BAPTIST	47,971	47,210	58,225	60,706	63,122	64,355	71,392	71,282	+48.59
PRESBYTERIAN	60,380	58,517	57,979	56,329	54,500	53,053	51,047	49,987	-17.21
EPISCOPAL	40,121	40,180	38,872	35,266	34,710	31,493	31,989	30,830	-23.16
JEWISH (HEBREW)	32,375	40,000	32,000	32,000	30,000	30,000	30,000	30,000	-7.34
REFORMED	11,598	12,325	18,239	18,402	18,215	18,219	18,535	18,711	+61.33
ASSEMBLIES OF GOD	--	--	13,150	12,500	12,422	17,492	13,070	19,691	--
ORTHODOX	--	--	12,000	12,327	18,510	16,950	14,200	12,360	--
CONGREGATIONAL	--	8,871	8,503	9,593	11,550	11,661	10,700	10,950	--
MISC./OTHERS	36,934	20,384	98,261	86,061	116,393	121,196	126,750	125,623	+240.13
GRAND TOTAL	2,991,888	2,953,371	3,072,631	3,026,529	3,102,322	3,135,604	3,136,332	3,151,146	+5.32
NUMBER OF CHURCHES									
ROMAN CATHOLIC	914	934	989	989	967	1,009	1,004	1,004	+9.85
LUTHERAN	1,662	1,427	1,412	1,565	1,587	1,573	1,575	1,582	-4.81
METHODIST	597	604	559	569	587	587	576	569	-4.69
UNITED CHURCH OF CHRIST	304	285	281	275	274	275	275	272	-10.53
BAPTIST	164	163	216	227	237	277	327	335	+104.27
PRESBYTERIAN	182	180	180	184	185	186	186	186	+2.20
EPISCOPAL	135	135	135	134	134	134	133	134	-0.74
JEWISH (HEBREW)	--	40	25	15	30	30	30	30	--
REFORMED	25	28	43	43	44	44	45	46	+84.00
ASSEMBLIES OF GOD	--	--	144	162	161	134	136	136	--
ORTHODOX	--	--	8	11	11	14	12	12	--
CONGREGATIONAL	--	19	22	32	32	33	39	39	--
MISC./OTHERS	160	174	422	478	517	844	815	833	+420.63
GRAND TOTAL	4,143	3,989	4,436	4,684	4,766	5,140	5,153	5,178	+24.98

SOURCE: WISCONSIN RELIGIOUS DIRECTORY, WISCONSIN COUNCIL OF CHURCHES.

ESTIMATED POPULATION OF WISCONSIN
BY AGE AND SEX AS OF APRIL 1ST., 1970 THRU 1979

AGE/SEX	1970	1971	1972	1973	1974	1975	1976	1977	1978	1979
MALES										
UNDER 5	195,495	191,500	187,000	182,000	176,000	171,500	166,000	163,000	165,500	167,000
5-17	613,972	612,250	608,800	600,750	592,320	581,850	571,350	559,250	542,750	526,750
18-44	724,569	748,490	771,940	794,330	816,840	837,880	860,170	882,250	903,250	926,750
45-64	427,911	430,000	431,900	434,100	435,800	436,330	436,950	436,000	435,000	434,000
65 AND OVER	205,466	207,680	209,810	211,960	213,870	217,010	220,120	222,500	225,000	227,500
TOTAL	2,167,413	2,189,920	2,209,450	2,223,140	2,234,830	2,244,570	2,254,590	2,263,000	2,271,500	2,282,000
FEMALES										
UNDER 5	186,910	183,500	179,000	174,000	168,000	163,000	157,000	154,000	156,500	158,250
5-17	588,210	585,675	582,450	572,250	567,680	558,150	547,900	536,600	521,050	505,450
18-44	757,119	776,260	795,060	815,920	837,410	857,870	879,330	902,800	927,300	959,600
45-64	453,001	456,200	459,100	462,400	465,200	466,670	468,300	467,600	466,900	466,200
65 AND OVER	265,168	270,445	275,690	281,040	286,130	292,990	299,880	308,000	315,750	323,500
TOTAL	2,250,408	2,272,080	2,291,300	2,308,610	2,324,420	2,338,680	2,352,410	2,369,000	2,387,500	2,413,000
BOTH SEXES										
UNDER 5	382,405	375,000	366,000	356,000	344,000	334,500	323,000	317,000	322,000	325,250
5-17	1,202,182	1,197,925	1,191,250	1,176,000	1,160,000	1,140,000	1,119,250	1,095,850	1,063,800	1,032,200
18-44	1,481,688	1,524,750	1,567,000	1,610,250	1,654,250	1,695,750	1,739,500	1,785,050	1,830,550	1,886,350
45-64	880,912	886,200	891,000	896,500	901,000	903,000	905,250	903,600	901,900	900,200
65 AND OVER	470,634	478,125	485,500	493,000	500,000	510,000	520,000	530,500	540,750	551,000
TOTAL	4,417,821	4,462,000	4,500,750	4,531,750	4,559,250	4,583,250	4,607,000	4,632,000	4,659,000	4,695,000

SOURCE: WISCONSIN DEPARTMENT OF ADMINISTRATION, EXECUTIVE SERVICES DIVISION,
BUREAU OF PROGRAM MANAGEMENT, DEMOGRAPHIC SERVICES CENTER

TABLE K-3

ESTIMATED TOTAL POPULATION OF WISCONSIN
AS OF JULY 1ST. 1967 THRU 1976

COUNTY	1967	1968	1969	1970	1971	1972	1973	1974	1975	1976
ADAMS	7,550	8,050	8,150	9,234	9,400	10,100	10,500	10,800	11,400	11,400
ASHLAND	16,650	15,650	16,050	16,743	16,800	16,400	16,600	16,500	16,800	16,600
BARRON	33,100	31,950	32,750	33,955	34,350	36,400	36,500	36,500	36,800	36,800
BAYFIELD	11,500	11,250	11,400	11,683	11,650	11,800	12,000	12,100	12,500	12,700
BROWN	143,550	148,250	154,000	158,244	161,700	164,200	166,200	168,200	170,900	173,300
BUFFALO	13,600	13,100	13,500	13,743	13,800	14,200	14,200	14,000	14,000	14,300
BURNETT	8,800	8,500	8,600	9,276	9,450	9,900	10,300	10,500	10,800	11,600
CALUMET	25,250	25,750	26,450	27,604	27,750	28,100	28,400	28,500	28,900	28,600
CHIPPEWA	45,950	47,350	47,550	47,717	48,600	48,900	49,000	48,600	49,600	49,100
CLARK	29,550	28,900	29,550	30,361	30,450	31,200	31,300	31,400	32,200	32,100
COLUMBIA	37,650	38,250	39,300	40,150	40,350	41,500	41,900	42,300	42,500	42,400
CRAWFORD	15,050	14,650	15,100	15,252	15,450	16,000	15,700	15,600	16,100	16,300
DANE	266,850	276,750	284,600	290,272	298,850	295,300	297,700	304,600	302,900	306,900
DODGE	65,900	66,000	67,800	69,004	69,700	71,000	71,000	71,700	72,900	73,000
DOOR	19,950	19,450	20,000	20,106	20,400	21,300	22,000	22,200	22,500	22,700
DOUGLAS	43,750	42,750	43,900	44,657	45,100	46,500	45,800	44,500	45,000	45,000
DUNN	25,450	25,400	29,500	29,154	29,400	30,900	30,700	30,700	31,600	32,300
EAU CLAIRE	62,050	63,750	65,650	67,219	68,950	72,100	71,600	71,500	72,500	74,400
FLORENCE	3,150	3,050	3,100	3,298	3,150	3,400	3,500	3,500	3,500	3,700
FOND DU LAC	78,850	79,450	81,700	84,567	85,550	85,900	87,000	87,200	87,700	87,700
FOREST	6,500	6,350	6,450	7,691	7,750	8,000	8,300	8,500	8,200	8,100
GRANT	44,100	43,700	48,250	48,398	49,250	48,900	49,200	49,300	49,600	50,400
GREEN	25,300	25,200	25,850	26,714	26,900	27,800	28,200	28,400	28,800	29,200
GREEN LAKE	15,950	15,800	16,150	16,878	17,000	17,300	17,300	17,200	17,400	17,400
IOWA	18,650	18,350	18,950	19,306	19,450	20,200	19,500	19,200	19,400	19,800
IRON	6,400	6,150	6,300	6,533	6,600	6,300	6,600	6,800	6,700	6,600
JACKSON	14,350	14,050	14,400	15,325	15,450	15,500	15,700	15,800	15,800	16,100
JEFFERSON	53,250	53,600	59,000	60,060	60,850	61,500	62,600	63,200	63,800	64,600
JUNEAU	17,400	17,250	17,750	18,455	18,550	19,300	19,300	19,000	19,000	19,000
KENOSHA	105,900	106,100	110,950	117,917	119,700	119,700	121,200	122,200	123,700	124,300
KEWAUKEE	18,200	17,900	18,400	18,961	19,000	20,200	20,000	19,900	19,800	19,800
LA CROSSE	75,350	75,650	82,550	80,468	82,250	81,800	82,500	84,300	86,600	87,800
LAFAYETTE	17,000	16,400	16,800	17,456	17,700	17,900	17,800	17,800	17,900	18,200
LANGLADE	18,150	17,550	18,100	19,220	19,250	19,800	19,400	19,200	19,800	20,000
LINCOLN	22,050	21,650	22,150	23,499	23,850	24,900	25,500	25,400	25,300	25,800
MANITOWOC	77,900	77,150	79,250	82,294	83,000	82,600	82,900	82,600	82,800	82,900
MARATHON	93,150	93,600	96,150	97,457	98,700	100,500	101,800	103,300	104,500	104,900
MARINETTE	34,000	34,100	34,850	35,810	36,050	36,600	36,800	37,000	37,800	38,600
MARQUETTE	8,050	7,950	8,100	8,865	9,000	9,400	9,600	9,900	10,400	10,700
MENOMINEE	2,750	2,550	2,600	2,607	2,600	2,800	2,700	2,700	2,800	2,700
MILWAUKEE	1,075,150	1,056,150	1,045,150	1,054,063	1,055,600	1,065,200	1,046,800	1,042,400	1,016,100	1,005,100
MONROE	31,550	30,000	30,800	31,610	31,800	32,600	32,500	32,600	33,400	34,000
OCONTO	24,600	24,050	24,650	25,553	25,850	26,100	26,800	26,800	27,300	28,000
ONEIDA	22,800	22,650	23,250	24,427	25,050	26,300	26,900	27,400	28,300	29,200
OUTAGAMIE	113,050	114,250	117,550	119,356	121,250	122,400	121,800	123,600	126,000	126,000
OZAUKEE	47,100	49,800	51,300	54,421	56,550	58,600	60,200	62,200	64,500	65,400
PEPIN	7,000	6,800	6,900	7,319	7,450	7,700	7,500	7,400	7,600	7,600
PIERCE	23,250	23,500	26,850	26,652	27,250	28,500	28,600	28,800	29,100	29,700
POLK	24,800	24,400	25,050	26,666	27,100	28,400	29,000	29,500	30,200	30,500
PORTAGE	40,500	41,650	48,900	47,541	48,650	50,600	51,200	51,500	52,200	52,800
PRICE	13,500	13,000	13,400	14,520	14,600	15,200	15,200	15,400	15,900	16,000
RACINE	160,950	159,750	164,050	170,838	174,050	172,400	172,900	174,800	177,100	175,700
RICHLAND	16,550	16,850	17,200	17,079	16,850	16,500	16,500	16,400	16,800	16,800
ROCK	127,400	128,650	132,150	131,970	132,450	132,600	133,100	134,000	134,800	134,500
RUSK	13,450	13,300	13,700	14,238	14,350	14,600	14,700	14,700	15,300	15,500
ST. CROIX	31,500	31,600	32,500	34,354	35,550	36,200	37,300	37,700	38,800	39,600
SAUK	37,400	37,750	38,800	39,057	39,200	39,600	40,100	40,000	40,700	40,600
SAWYER	8,900	8,700	8,900	9,670	9,850	10,500	10,800	11,000	11,400	11,300
SHAWANO	30,900	30,550	31,300	32,650	32,750	34,000	34,300	34,400	34,700	35,400
SHEBOYGAN	91,400	92,000	94,550	96,660	97,550	98,000	99,000	100,200	100,400	100,100
TAYLOR	16,650	15,850	16,200	16,958	17,300	18,200	18,000	17,900	18,500	18,600
TREMPEALEAU	23,050	22,550	23,200	23,344	23,450	23,500	23,700	23,600	24,300	24,400
VERNON	23,850	23,150	23,750	24,557	24,450	24,800	25,300	25,400	25,300	24,800
VILAS	9,350	9,750	9,900	10,958	11,250	11,700	12,600	13,000	13,400	13,900
WALWORTH	55,700	56,350	61,800	63,444	64,350	65,200	65,500	64,800	65,300	66,100
WASHBURN	9,800	9,600	9,750	10,601	10,650	11,200	11,700	11,900	12,500	13,100
WASHINGTON	56,050	59,050	60,750	63,839	65,850	67,300	71,300	73,900	76,600	76,800
WAUKESHA	209,150	217,400	223,400	231,365	237,500	237,600	243,300	247,200	254,800	260,000
WAUPACA	35,550	34,700	35,450	37,780	38,150	39,300	39,800	40,200	41,100	41,100
WAUSHARA	14,050	13,500	13,800	14,795	14,850	15,300	15,800	15,900	16,100	16,800
WINNEBAGO	121,200	122,550	134,800	129,931	131,550	132,600	131,400	130,200	131,300	132,100
WOOD	62,300	62,850	64,600	65,362	66,150	67,200	67,600	67,400	68,300	69,100
STATE TOTAL	4,207,000	4,212,000	4,326,000	4,417,731	4,473,000	4,526,000	4,540,000	4,564,900	4,589,300	4,608,400

* NOTE : 1970 POPULATION AS OF APRIL 1ST FROM WISCONSIN CENSUS OF POPULATION, U.S. BUREAU OF THE CENSUS

SOURCE: PUBLIC HEALTH STATISTICS, WISCONSIN DEPARTMENT OF HEALTH AND SOCIAL SERVICES.
DIVISION OF HEALTH, BUREAU OF HEALTH STATISTICS, STATISTICAL SERVICES SECTION

TABLE K-4

TOTAL WISCONSIN RESIDENT DEATHS
CALENDAR YEARS 1967 THRU 1976

COUNTY	1967	1968	1969	1970	1971	1972	1973	1974	1975	1976
ADAMS	127	120	128	122	123	149	123	144	154	154
ASHLAND	223	235	233	216	212	212	205	240	213	248
BARRON	397	404	407	385	426	450	453	416	394	394
BAYFIELD	161	162	159	176	178	161	161	168	138	146
BROWN	1,110	1,134	1,138	1,115	1,179	1,192	1,176	1,142	1,112	1,236
BUFFALO	121	155	142	147	147	149	149	124	147	158
BURNETT	123	121	132	150	142	153	142	165	148	132
CALUMET	176	223	181	216	185	226	210	226	180	193
CHIPPEWA	447	478	454	457	461	433	393	437	437	451
CLARK	319	320	327	348	329	359	333	339	309	328
COLUMBIA	438	454	437	443	430	470	452	494	443	459
CRAWFORD	173	173	191	160	180	176	156	170	183	169
DANE	1,795	1,861	1,957	1,885	1,856	1,837	1,912	1,894	1,825	1,872
DODGE	664	665	684	682	667	699	693	704	676	668
DOOR	224	246	247	244	266	263	285	255	254	230
DOUGLAS	536	554	561	549	535	595	513	538	490	523
DUNN	288	257	262	284	286	291	284	269	279	293
EAU CLAIRE	576	645	662	558	657	620	562	599	607	600
FLORENCE	46	38	38	38	40	39	41	45	42	54
FOND DU LAC	836	858	842	828	713	869	823	815	787	769
FOREST	86	88	119	101	97	111	87	83	96	92
GRANT	489	506	522	504	482	470	466	459	425	490
GREEN	329	305	299	300	280	329	307	311	284	282
GREEN LAKE	218	194	217	216	229	213	209	211	205	190
IOWA	212	250	221	240	269	246	222	211	205	222
IRON	98	96	86	129	76	73	85	98	86	100
JACKSON	183	178	193	198	173	181	191	193	173	164
JEFFERSON	535	669	599	567	551	552	594	539	558	585
JUNEAU	235	253	230	239	236	252	265	224	218	224
KENOSHA	952	997	946	1,037	1,003	970	1,055	1,025	1,002	1,008
KEWAUKEE	174	202	171	186	189	207	219	174	169	173
LA CROSSE	752	749	697	708	740	785	752	775	739	745
LAFAYETTE	190	187	211	201	179	196	205	171	163	173
LANGLADE	218	236	220	253	241	252	213	212	208	184
LINCOLN	248	288	302	245	278	307	286	303	255	265
MANITOWOC	785	794	786	754	802	822	812	812	755	737
MARATHON	749	834	830	838	847	844	904	831	752	801
MARINETTE	370	461	436	476	409	452	452	416	476	443
MARQUETTE	126	123	127	132	128	118	141	127	136	126
MENOMINEE	21	9	25	17	33	33	20	30	22	30
MILWAUKEE	10,039	10,312	10,129	9,893	9,855	10,294	10,081	9,838	9,525	9,436
MONROE	306	341	350	327	351	367	322	318	345	310
OCONTO	302	267	311	305	322	305	330	305	288	320
ONEIDA	263	272	291	293	290	313	291	304	277	290
OUTAGAMIE	780	822	863	831	861	902	836	942	837	884
OZAUKEE	296	342	353	344	317	367	385	405	387	371
PEPIN	87	76	71	79	83	78	85	74	83	72
PIERCE	231	235	249	257	248	246	236	255	239	249
POLK	258	258	281	301	295	290	330	307	339	330
PORTAGE	372	384	337	373	381	360	387	363	375	390
PRICE	170	205	185	193	181	205	172	220	209	183
RACINE	1,420	1,417	1,402	1,449	1,368	1,396	1,376	1,380	1,366	1,373
RICHLAND	209	220	200	205	203	191	197	164	211	169
ROCK	1,148	1,205	1,226	1,156	1,126	1,258	1,199	1,163	1,195	1,185
RUSK	160	158	146	188	152	169	153	165	192	150
ST. CROIX	274	316	304	305	281	304	313	303	292	343
SAUK	407	470	455	427	400	454	419	418	430	404
SAWYER	132	154	148	139	144	158	167	139	152	151
SHAWANO	345	374	389	386	387	389	369	391	361	403
SHEBOYGAN	994	1,042	1,004	991	983	961	978	991	981	929
TAYLOR	163	196	171	170	165	172	162	165	168	162
TREMPEALEAU	270	282	327	324	288	326	263	290	277	303
VERNON	296	295	311	327	311	305	351	308	307	265
VILAS	167	136	168	160	147	155	143	171	164	161
WALWORTH	622	628	633	682	625	724	655	616	666	651
WASHBURN	145	148	155	145	141	159	134	150	150	156
WASHINGTON	427	458	510	448	476	498	549	503	467	508
WAUKESHA	1,346	1,461	1,458	1,479	1,409	1,557	1,512	1,485	1,500	1,586
WAUPACA	480	507	483	443	473	494	483	516	525	545
WAUSHARA	201	219	209	211	209	193	240	200	214	191
WINNEBAGO	1,044	1,095	991	1,093	1,113	1,152	1,090	1,048	1,110	1,042
WOOD	550	506	543	551	541	576	534	522	537	567
STATE TOTAL	39,654	41,323	41,072	40,820	40,380	42,074	41,293	40,808	39,914	40,190

SOURCE: PUBLIC HEALTH STATISTICS, WISCONSIN DEPARTMENT OF HEALTH AND SOCIAL SERVICES, DIVISION OF HEALTH, BUREAU OF HEALTH STATISTICS, STATISTICAL SERVICES SECTION

TABLE K-5

TOTAL WISCONSIN RESIDENT LIVE BIRTHS
CALENDAR YEARS 1967 THRU 1976

COUNTY	1967	1968	1969	1970	1971	1972	1973	1974	1975	1976
ADAMS	115	116	126	139	136	131	142	128	145	140
ASHLAND	260	261	261	252	230	242	206	211	216	228
BARRON	477	485	500	571	566	498	474	473	504	529
BAYFIELD	162	163	185	164	159	141	134	153	150	174
BROWN	3,052	2,864	2,897	3,112	2,862	2,524	2,424	2,645	2,600	2,622
BUFFALO	244	230	195	234	235	179	188	197	162	203
BURNETT	102	113	137	130	127	125	128	118	133	157
CALUMET	561	554	516	559	477	472	447	484	445	453
CHIPPEWA	811	868	896	926	812	771	776	745	734	780
CLARK	499	458	498	509	524	429	432	497	508	478
COLUMBIA	564	607	661	675	626	547	555	584	566	549
CRAWFORD	253	277	219	239	245	235	219	228	229	229
DANE	5,082	5,054	5,310	5,358	4,750	4,146	3,871	3,970	3,963	3,912
DODGE	1,113	1,117	1,084	1,199	1,118	1,002	970	1,034	1,034	1,015
DOOR	282	293	285	268	252	273	281	298	334	332
DOUGLAS	647	644	683	706	723	725	594	650	626	689
DUNN	414	377	428	465	465	448	380	433	396	420
EAU CLAIRE	1,024	1,145	1,136	1,172	1,157	1,014	944	972	935	959
FLORENCE	46	37	50	46	43	46	46	43	31	47
FOND DU LAC	1,426	1,447	1,423	1,499	1,344	1,258	1,279	1,308	1,258	1,311
FOREST	121	126	125	123	136	129	124	122	108	127
GRANT	820	823	817	860	758	741	738	748	781	821
GREEN	446	401	442	457	462	412	406	426	447	440
GREEN LAKE	262	240	261	284	271	240	250	224	251	263
IOWA	317	348	314	317	323	294	256	282	295	291
IRON	65	49	73	80	83	72	80	72	78	78
JACKSON	196	198	230	280	268	232	221	226	208	216
JEFFERSON	914	959	932	1,014	968	904	839	964	909	885
JUNEAU	268	274	282	289	312	304	264	288	272	278
KENOSHA	2,007	1,980	1,945	2,108	1,918	1,752	1,662	1,750	1,766	1,679
KEWAUKEE	308	328	288	287	322	283	267	308	271	299
LA CROSSE	1,421	1,373	1,342	1,422	1,311	1,115	1,094	1,110	1,121	1,119
LAFAYETTE	280	253	276	290	301	236	251	278	267	303
LANGLADE	335	292	311	281	305	271	257	276	290	273
LINCOLN	375	361	359	411	367	371	373	342	320	311
MANITOWOC	1,452	1,359	1,300	1,398	1,276	1,077	1,134	1,108	1,138	1,209
MARATHON	1,714	1,573	1,673	1,728	1,704	1,471	1,550	1,688	1,618	1,675
MARINETTE	494	478	500	460	504	450	449	470	501	500
MARQUETTE	97	112	106	129	122	134	107	141	152	124
MENOMINEE	107	87	73	82	73	70	72	56	64	76
MILWAUKEE	19,790	19,123	18,630	19,222	17,719	15,538	14,862	14,893	14,891	14,450
MONROE	501	493	517	515	523	482	451	467	482	481
OCONTO	370	350	355	391	380	391	356	378	413	428
ONEIDA	346	316	359	376	377	342	322	337	384	378
OUTAGAMIE	2,323	2,273	2,134	2,283	2,010	1,737	1,733	1,950	2,009	1,942
OZAUKEE	849	833	865	867	885	810	727	818	843	820
PEPIN	105	115	103	130	122	97	100	98	111	109
PIERCE	413	395	454	486	497	471	438	434	428	429
POLK	419	378	369	435	461	410	415	443	458	430
PORTAGE	820	744	846	837	790	703	752	763	764	781
PRICE	224	203	205	218	207	220	211	215	206	215
RACINE	3,108	3,074	2,932	3,034	2,818	2,473	2,376	2,633	2,587	2,563
RICHLAND	242	272	264	280	262	221	222	227	267	210
ROCK	2,434	2,526	2,453	2,517	2,299	2,014	1,977	2,050	1,963	2,003
RUSK	208	214	222	235	230	212	195	228	221	251
ST. CROIX	574	598	626	664	620	586	587	636	638	632
SAUK	651	646	702	727	650	624	572	621	625	597
SAWYER	135	144	143	143	157	144	148	157	158	161
SHAWANO	496	511	487	490	446	509	478	495	475	438
SHEBOYGAN	1,539	1,487	1,556	1,666	1,450	1,373	1,452	1,481	1,436	1,302
TAYLOR	281	303	304	251	316	282	259	289	293	308
TREMPEALEAU	394	406	416	414	397	356	339	351	347	338
VERNON	331	320	329	378	350	347	331	335	291	345
VILAS	143	110	131	150	144	137	178	143	139	156
WALWORTH	943	899	955	1,009	903	812	829	784	804	853
WASHBURN	139	132	121	164	158	150	164	146	190	170
WASHINGTON	1,208	1,161	1,144	1,236	1,100	1,026	1,175	1,195	1,197	1,226
WAUKESHA	3,614	3,531	3,522	3,647	3,232	2,953	2,965	3,100	3,250	3,232
WAUPACA	565	489	577	583	640	523	568	524	568	551
WAUSHARA	218	216	204	235	225	208	211	188	235	223
WINNEBAGO	2,099	2,055	2,064	2,157	1,884	1,784	1,576	1,730	1,681	1,627
WOOD	1,184	1,214	1,196	1,192	1,089	1,020	943	989	962	999
STATE TOTAL	75,797	74,255	74,324	77,455	71,976	64,719	62,796	65,148	65,142	65,042

SOURCE: PUBLIC HEALTH STATISTICS, WISCONSIN DEPARTMENT OF HEALTH AND SOCIAL SERVICES.
DIVISION OF HEALTH, BUREAU OF HEALTH STATISTICS, STATISTICAL SERVICES SECTION

TABLE K-6

TOTAL WISCONSIN RESIDENT MALE DEATHS
CALENDAR YEARS 1967 THRU 1976

COUNTY	1967	1968	1969	1970	1971	1972	1973	1974	1975	1976
ADAMS	72	74	64	75	76	97	76	87	92	101
ASHLAND	141	137	131	130	123	113	122	141	122	149
BARRON	234	231	232	222	255	263	270	263	212	220
BAYFIELD	93	103	91	106	110	102	102	101	83	84
BROWN	591	627	624	647	639	649	649	635	623	657
BUFFALO	67	94	84	82	82	88	87	85	85	85
BURNETT	76	74	83	95	92	94	92	106	91	82
CALUMET	107	132	106	131	106	136	111	136	110	121
CHIPPEWA	271	280	255	261	265	235	215	247	244	272
CLARK	175	201	184	187	188	212	194	196	180	191
COLUMBIA	237	249	245	254	232	269	278	280	248	246
CRAWFORD	111	106	116	104	108	107	93	106	111	102
DANE	967	1,025	1,066	1,060	1,021	1,022	1,060	1,021	1,003	1,042
DODGE	387	354	382	396	360	372	390	371	380	360
DOOR	128	148	159	150	156	142	168	151	144	142
DOUGLAS	307	313	334	318	292	334	318	323	278	297
DUNN	154	155	139	171	154	189	168	159	162	185
EAU CLAIRE	314	366	354	284	343	355	308	319	344	311
FLORENCE	28	29	23	24	27	22	25	33	24	28
FOND DU LAC	462	440	435	413	391	459	438	430	405	395
FOREST	57	65	73	66	61	69	53	51	54	59
GRANT	275	294	299	265	255	267	233	265	236	274
GREEN	174	171	158	175	161	170	152	158	166	147
GREEN LAKE	116	102	116	130	118	128	111	109	119	117
IOWA	108	147	129	146	155	138	118	134	109	119
IRON	65	57	53	85	43	45	43	59	42	59
JACKSON	111	104	117	112	96	116	117	119	95	100
JEFFERSON	311	380	345	319	310	306	296	296	297	327
JUNEAU	134	151	138	149	140	145	156	131	131	127
KENOSHA	546	570	543	572	578	543	584	548	573	584
KEWAUKEE	107	118	92	111	108	118	131	94	97	101
LA CROSSE	398	413	376	387	401	419	397	431	378	370
LAFAYETTE	108	110	120	122	118	120	111	99	88	82
LANGLADE	119	128	1[illegible]	153	146	136	137	133	127	99
LINCOLN	139	172	7[illegible]	133	156	179	155	175	142	151
MANITOWOC	433	450	439	420	442	467	465	443	399	391
MARATHON	437	477	474	494	488	479	526	478	417	485
MARINETTE	218	259	271	274	240	261	242	237	286	248
MARQUETTE	85	69	76	79	77	72	74	79	91	76
MENOMINEE	9	6	16	12	20	20	14	17	13	22
MILWAUKEE	5,599	5,767	5,611	5,476	5,403	5,627	5,404	5,303	5,176	5,017
MONROE	176	199	208	182	183	218	196	172	191	167
OCONTO	190	161	186	189	169	186	192	201	174	184
ONEIDA	173	170	170	180	179	204	176	184	153	178
OUTAGAMIE	440	472	495	448	473	525	445	539	463	485
OZAUKEE	175	197	194	195	173	207	209	240	221	202
PEPIN	51	43	42	41	48	54	52	50	44	40
PIERCE	132	138	146	145	141	147	139	142	133	146
POLK	156	154	159	194	187	179	185	180	223	203
PORTAGE	229	229	181	212	225	204	223	213	215	231
PRICE	112	123	116	101	113	120	105	127	128	106
RACINE	801	806	771	817	783	815	743	802	755	699
RICHLAND	107	138	126	109	99	110	120	88	126	113
ROCK	647	636	700	631	644	676	669	638	640	635
RUSK	95	97	77	107	93	98	84	94	103	81
ST. CROIX	173	190	180	185	147	172	169	168	160	191
SAUK	224	292	257	255	213	277	240	244	238	228
SAWYER	82	95	85	91	89	99	100	75	86	97
SHAWANO	213	215	220	217	211	235	204	224	213	241
SHEBOYGAN	549	558	568	560	542	510	493	555	538	467
TAYLOR	92	119	113	109	97	109	89	97	90	105
TREMPEALEAU	152	152	193	171	162	183	164	180	159	172
VERNON	169	186	187	203	179	189	188	194	198	146
VILAS	118	91	105	107	71	95	101	108	104	98
WALWORTH	350	349	349	378	356	387	383	358	374	370
WASHBURN	79	97	104	81	88	103	79	102	90	90
WASHINGTON	248	271	295	249	266	264	317	294	281	270
WAUKESHA	737	775	823	829	811	847	810	824	816	848
WAUPACA	286	283	290	277	256	287	280	278	300	286
WAUSHARA	128	140	121	119	134	113	130	106	130	126
WINNEBAGO	582	570	555	603	599	636	637	573	617	585
WOOD	317	294	294	333	308	340	301	293	299	309
STATE TOTAL	22,454	23,388	23,159	23,108	22,575	23,674	22,906	22,892	22,239	22,124

SOURCE: PUBLIC HEALTH STATISTICS, WISCONSIN DEPARTMENT OF HEALTH AND SOCIAL SERVICES, DIVISION OF HEALTH, BUREAU OF HEALTH STATISTICS, STATISTICAL SERVICES SECTION

TABLE K-7

TOTAL WISCONSIN RESIDENT FEMALE DEATHS
CALENDAR YEARS 1967 THRU 1976

COUNTY	1967	1968	1969	1970	1971	1972	1973	1974	1975	1976
ADAMS	55	46	64	47	47	52	47	57	62	53
ASHLAND	82	98	102	86	89	99	83	99	91	99
BARRON	163	173	175	163	171	187	183	153	182	174
BAYFIELD	68	59	68	70	68	59	59	67	55	62
BROWN	519	507	514	468	540	543	527	507	489	579
BUFFALO	54	61	58	65	65	61	62	39	62	73
BURNETT	47	47	49	55	50	59	50	59	57	50
CALUMET	69	91	75	85	79	90	99	90	70	72
CHIPPEWA	176	198	199	196	196	198	178	190	193	179
CLARK	144	119	143	161	141	147	139	143	129	137
COLUMBIA	201	205	192	189	198	200	174	214	195	213
CRAWFORD	62	67	75	56	72	69	63	64	72	67
DANE	828	836	891	825	835	815	852	873	822	830
DODGE	277	311	302	286	307	327	303	333	296	308
DOOR	96	98	88	94	110	121	117	104	110	88
DOUGLAS	229	241	227	231	243	261	195	215	212	226
DUNN	134	102	123	113	132	102	116	110	117	108
EAU CLAIRE	262	279	308	274	314	295	254	280	263	289
FLORENCE	18	9	15	14	13	17	16	12	18	26
FOND DU LAC	374	418	407	415	322	410	385	385	382	374
FOREST	29	23	46	35	36	42	34	32	42	33
GRANT	214	212	223	239	227	203	233	194	189	216
GREEN	155	134	141	125	119	159	155	153	118	135
GREEN LAKE	102	92	101	86	111	85	98	102	86	73
IOWA	104	103	92	94	114	108	104	77	96	103
IRON	33	39	33	44	33	28	42	39	44	41
JACKSON	72	74	76	86	77	65	74	74	78	64
JEFFERSON	224	289	254	248	241	246	298	243	261	258
JUNEAU	101	102	92	90	96	107	109	93	87	97
KENOSHA	406	427	403	465	425	427	471	477	429	424
KEWAUKEE	67	84	79	75	81	89	88	80	72	72
LA CROSSE	354	336	321	321	339	366	355	344	361	375
LAFAYETTE	82	77	91	79	61	76	94	72	75	91
LANGLADE	99	108	94	100	95	116	76	79	81	85
LINCOLN	109	116	132	112	122	128	131	128	113	114
MANITOWOC	352	344	347	333	360	355	347	369	356	346
MARATHON	312	357	356	344	359	365	378	353	335	316
MARINETTE	152	202	165	202	169	191	210	179	190	195
MARQUETTE	41	54	51	53	51	46	67	48	45	50
MENOMINEE	12	3	9	5	13	13	6	13	9	8
MILWAUKEE	4,440	4,545	4,516	4,417	4,450	4,666	4,677	4,535	4,349	4,419
MONROE	130	142	142	145	168	149	125	146	154	143
OCONTO	112	106	125	116	153	119	138	104	114	136
ONEIDA	90	102	121	113	111	109	115	120	124	112
OUTAGAMIE	340	350	368	383	388	377	391	403	374	399
OZAUKEE	121	145	159	149	144	160	176	165	166	169
PEPIN	36	33	29	38	35	24	33	24	39	32
PIERCE	99	97	103	112	107	99	97	113	106	103
POLK	102	104	122	107	108	111	145	127	116	127
PORTAGE	143	155	156	161	156	156	164	150	160	159
PRICE	58	82	69	92	68	85	67	93	81	77
RACINE	619	611	631	632	585	581	633	578	611	674
RICHLAND	102	82	74	96	104	81	77	76	85	56
ROCK	501	569	526	525	482	583	530	525	555	550
RUSK	65	61	69	81	59	71	69	71	89	69
ST. CROIX	101	126	124	120	134	132	144	135	132	152
SAUK	183	178	198	172	187	177	179	174	192	176
SAWYER	50	59	63	48	55	59	67	64	66	54
SHAWANO	132	159	169	169	176	154	165	167	148	162
SHEBOYGAN	445	484	436	431	441	451	485	436	443	462
TAYLOR	71	77	58	61	68	63	73	68	78	57
TREMPEALEAU	118	130	134	153	126	143	99	110	118	131
VERNON	127	109	124	124	132	116	163	114	109	119
VILAS	49	45	63	53	76	60	42	63	60	63
WALWORTH	272	279	284	304	269	337	272	258	292	281
WASHBURN	66	51	51	65	53	56	55	48	60	66
WASHINGTON	179	187	215	199	210	233	232	209	186	238
WAUKESHA	609	686	635	650	598	710	702	661	684	738
WAUPACA	194	224	193	166	217	207	203	238	225	259
WAUSHARA	73	79	88	92	75	80	110	94	84	65
WINNEBAGO	462	525	436	490	514	516	453	475	493	457
WOOD	233	212	249	218	233	236	233	229	238	258
STATE TOTAL	17,200	17,935	17,911	17,711	17,803	18,398	18,386	17,916	17,675	18,066

SOURCE: PUBLIC HEALTH STATISTICS, WISCONSIN DEPARTMENT OF HEALTH AND SOCIAL SERVICES,
DIVISION OF HEALTH, BUREAU OF HEALTH STATISTICS, STATISTICAL SERVICES SECTION

TABLE K-8

TOTAL WISCONSIN RESIDENT MALE LIVE BIRTHS
CALENDAR YEARS 1967 THRU 1976

COUNTY	1967	1968	1969	1970	1971	1972	1973	1974	1975	1976
ADAMS	48	64	68	67	64	61	69	62	68	74
ASHLAND	137	136	124	131	120	123	105	109	113	117
BARRON	252	243	247	292	283	241	241	243	269	243
BAYFIELD	74	76	89	86	80	72	75	77	82	88
BROWN	1,574	1,448	1,460	1,561	1,474	1,296	1,276	1,325	1,382	1,361
BUFFALO	132	130	85	109	115	99	116	98	88	107
BURNETT	58	55	74	68	66	66	65	55	62	81
CALUMET	303	292	253	281	251	246	216	250	229	257
CHIPPEWA	417	467	452	462	405	393	369	395	395	401
CLARK	254	222	264	256	279	222	225	256	251	230
COLUMBIA	280	316	313	364	327	270	284	287	284	283
CRAWFORD	123	148	122	128	136	118	122	114	117	120
DANE	2,574	2,574	2,776	2,738	2,403	2,087	1,950	2,029	2,070	1,971
DODGE	577	553	586	610	559	518	485	551	536	514
DOOR	147	154	163	137	131	142	154	158	177	172
DOUGLAS	328	336	366	350	380	376	318	334	304	367
DUNN	226	186	215	239	237	242	197	225	206	219
EAU CLAIRE	521	609	553	592	576	536	484	538	468	469
FLORENCE	27	17	29	30	20	19	28	23	15	24
FOND DU LAC	735	713	746	749	697	661	636	652	659	686
FOREST	68	62	62	62	61	62	51	64	64	69
GRANT	424	433	411	446	416	358	367	384	407	445
GREEN	228	209	229	239	246	218	191	215	231	219
GREEN LAKE	144	123	130	145	129	131	131	121	135	140
IOWA	167	182	170	143	150	161	122	135	149	147
IRON	32	22	44	48	42	40	40	36	36	40
JACKSON	98	109	125	149	128	126	125	125	115	99
JEFFERSON	470	469	492	526	514	473	436	523	453	460
JUNEAU	143	120	151	136	177	149	127	163	134	142
KENOSHA	1,003	984	965	1,074	993	909	845	912	960	874
KEWAUKEE	169	174	148	134	174	155	147	157	139	151
LA CROSSE	741	683	708	731	697	558	576	555	548	573
LAFAYETTE	148	132	136	173	163	134	134	144	131	156
LANGLADE	176	158	152	155	158	141	134	140	162	143
LINCOLN	191	183	170	211	181	200	194	169	174	169
MANITOWOC	744	722	676	694	674	558	570	555	549	615
MARATHON	920	798	842	872	867	743	779	917	857	862
MARINETTE	252	253	262	232	263	230	244	237	225	264
MARQUETTE	58	61	62	69	68	65	58	78	67	65
MENOMINEE	56	41	38	42	38	36	38	29	29	44
MILWAUKEE	10,066	9,779	9,514	9,791	9,079	8,012	7,602	7,514	7,638	7,406
MONROE	252	247	264	279	273	253	208	241	240	257
OCONTO	179	177	168	178	184	196	193	197	208	210
ONEIDA	183	161	174	212	194	186	176	192	186	187
OUTAGAMIE	1,182	1,164	1,095	1,148	1,020	884	923	1,036	1,038	1,005
OZAUKEE	433	426	461	446	441	413	342	408	452	425
PEPIN	52	50	57	61	64	50	61	41	61	52
PIERCE	211	191	222	242	271	233	224	216	209	224
POLK	232	192	181	244	244	215	207	236	244	232
PORTAGE	402	399	432	444	406	357	385	396	385	395
PRICE	111	113	108	120	108	111	115	110	98	121
RACINE	1,575	1,598	1,493	1,549	1,434	1,261	1,223	1,378	1,305	1,329
RICHLAND	109	146	133	136	134	125	103	111	155	112
ROCK	1,268	1,319	1,269	1,332	1,184	1,012	1,030	1,025	1,046	1,036
RUSK	99	109	110	126	123	97	107	121	105	125
ST. CROIX	279	323	301	342	308	289	292	323	314	348
SAUK	358	348	341	374	321	322	293	317	335	297
SAWYER	67	67	68	60	83	73	78	81	75	83
SHAWANO	274	249	285	263	223	272	241	252	232	214
SHEBOYGAN	790	766	843	851	739	704	746	783	731	766
TAYLOR	158	166	159	143	158	143	125	157	150	143
TREMPEALEAU	194	203	219	203	202	182	180	178	162	176
VERNON	179	180	159	191	190	186	179	179	165	178
VILAS	80	60	63	76	69	73	106	70	80	76
WALWORTH	504	472	493	545	467	418	408	387	419	456
WASHBURN	76	64	60	90	80	66	89	75	98	90
WASHINGTON	633	592	612	613	552	520	579	637	634	618
WAUKESHA	1,835	1,797	1,772	1,922	1,660	1,498	1,524	1,652	1,689	1,736
WAUPACA	275	245	297	297	312	266	303	267	291	262
WAUSHARA	112	109	100	118	113	116	98	105	126	127
WINNEBAGO	1,090	1,087	1,038	1,106	999	965	817	907	900	851
WOOD	595	607	625	638	575	521	472	532	492	498
STATE TOTAL	38,872	38,063	38,074	39,671	36,952	33,254	32,158	33,564	33,603	33,496

SOURCE: PUBLIC HEALTH STATISTICS, WISCONSIN DEPARTMENT OF HEALTH AND SOCIAL SERVICES, DIVISION OF HEALTH, BUREAU OF HEALTH STATISTICS, STATISTICAL SERVICES SECTION

TABLE K-9

TOTAL WISCONSIN RESIDENT FEMALE LIVE BIRTHS
CALENDAR YEARS 1967 THRU 1976

COUNTY	1967	1968	1969	1970	1971	1972	1973	1974	1975	1976
ADAMS	67	52	58	72	72	70	73	66	77	66
ASHLAND	123	125	137	121	110	119	101	102	103	111
BARRON	225	242	253	279	282	257	233	230	235	286
BAYFIELD	88	87	96	78	79	69	59	76	68	86
BROWN	1,478	1,415	1,437	1,551	1,388	1,228	1,148	1,320	1,218	1,261
BUFFALO	112	100	110	125	120	80	72	99	74	96
BURNETT	44	58	63	62	61	59	63	63	71	76
CALUMET	258	262	263	278	226	226	231	234	216	196
CHIPPEWA	394	401	444	464	407	378	407	350	339	379
CLARK	245	236	234	253	245	207	207	241	257	248
COLUMBIA	284	291	348	311	299	276	271	297	282	266
CRAWFORD	130	129	97	111	109	117	97	114	112	109
DANE	2,508	2,480	2,534	2,620	2,347	2,059	1,921	1,941	1,893	1,941
DODGE	536	564	498	589	559	484	485	483	498	501
DOOR	135	139	122	131	121	131	127	140	157	160
DOUGLAS	319	308	317	356	343	349	276	316	322	322
DUNN	188	191	213	226	228	206	183	208	190	201
EAU CLAIRE	503	536	583	580	581	478	460	434	467	490
FLORENCE	19	20	21	16	23	27	18	20	16	23
FOND DU LAC	691	734	677	750	647	597	643	656	599	625
FOREST	53	64	63	61	75	67	73	58	44	58
GRANT	396	390	406	414	342	383	371	364	374	376
GREEN	218	192	213	218	216	194	215	211	216	221
GREEN LAKE	118	117	131	139	142	109	119	103	116	123
IOWA	150	166	144	174	173	133	134	147	146	144
IRON	33	27	29	32	41	32	40	36	42	38
JACKSON	98	89	105	131	140	106	96	101	93	117
JEFFERSON	444	490	440	488	454	431	403	441	456	425
JUNEAU	125	154	131	153	135	155	137	125	138	136
KENOSHA	1,004	996	980	1,034	925	843	817	838	806	805
KEWAUKEE	139	154	140	153	148	128	120	151	132	148
LA CROSSE	680	690	634	691	614	557	518	555	573	546
LAFAYETTE	132	121	140	117	138	102	117	134	136	147
LANGLADE	159	134	159	126	147	130	123	136	128	130
LINCOLN	184	178	189	200	186	171	179	173	146	142
MANITOWOC	708	637	624	704	602	519	559	553	589	594
MARATHON	794	775	831	856	837	728	771	771	761	813
MARINETTE	242	225	238	228	241	220	205	233	276	236
MARQUETTE	39	51	44	60	54	69	49	63	85	59
MENOMINEE	51	46	35	40	35	34	34	27	35	32
MILWAUKEE	9,723	9,342	9,114	9,431	8,638	7,525	7,260	7,379	7,253	7,044
MONROE	249	246	253	236	250	229	243	226	242	224
OCONTO	191	173	187	213	196	195	163	181	205	218
ONEIDA	163	155	185	164	183	156	146	145	198	191
OUTAGAMIE	1,141	1,109	1,039	1,135	990	853	810	914	971	937
OZAUKEE	416	407	404	421	444	397	385	410	391	395
PEPIN	53	65	46	69	58	47	39	57	50	57
PIERCE	202	204	232	244	226	238	214	218	219	205
POLK	187	186	188	191	217	195	208	207	214	198
PORTAGE	418	345	414	393	384	346	367	367	379	386
PRICE	113	90	97	98	99	109	96	105	108	94
RACINE	1,533	1,476	1,439	1,485	1,384	1,212	1,153	1,255	1,282	1,234
RICHLAND	133	126	131	144	128	96	119	116	112	97
ROCK	1,166	1,207	1,184	1,185	1,115	1,002	947	1,025	917	967
RUSK	107	105	112	109	107	115	88	107	116	126
ST. CROIX	295	275	325	322	312	297	295	313	324	284
SAUK	293	298	361	353	329	302	279	304	290	300
SAWYER	68	77	75	83	74	71	70	76	83	78
SHAWANO	222	262	202	227	223	237	237	243	243	224
SHEBOYGAN	749	721	713	815	711	669	706	698	705	736
TAYLOR	123	137	145	108	158	139	134	132	143	165
TREMPEALEAU	200	203	197	211	195	174	159	173	185	162
VERNON	152	140	170	187	160	161	152	156	126	167
VILAS	63	50	68	74	75	64	72	73	59	80
WALWORTH	439	427	462	464	436	394	421	397	385	397
WASHBURN	63	68	61	74	78	84	75	71	92	80
WASHINGTON	575	569	532	623	548	506	596	558	563	608
WAUKESHA	1,779	1,734	1,750	1,725	1,572	1,455	1,440	1,448	1,561	1,496
WAUPACA	290	244	280	286	328	257	265	257	277	289
WAUSHARA	106	107	104	117	112	92	113	83	109	96
WINNEBAGO	1,009	967	1,026	1,051	885	819	759	823	781	776
WOOD	589	607	571	554	514	499	471	457	470	501
STATE TOTAL	36,924	36,188	36,248	37,784	35,021	31,463	30,637	31,584	31,539	31,545

SOURCE: PUBLIC HEALTH STATISTICS, WISCONSIN DEPARTMENT OF HEALTH AND SOCIAL SERVICES, DIVISION OF HEALTH, BUREAU OF HEALTH STATISTICS, STATISTICAL SERVICES SECTION

TABLE K-10

TOTAL WISCONSIN POPULATION UNDER 18 YEARS OF AGE AND 65 YEARS AND OVER
AS OF APRIL 1ST. 1950. 1960. 1970

COUNTY	UNDER 18 YEARS 1950	1960	1970	65 PLUS YEARS 1950	1960	1970
ADAMS	2,638	2,512	3,147	909	1,296	1,512
ASHLAND	6,696	6,233	5,696	2,016	2,339	2,647
BARRON	12,077	13,134	11,978	3,300	4,305	5,014
BAYFIELD	4,739	4,270	3,954	1,652	1,730	1,845
BROWN	33,307	51,068	63,428	7,457	10,195	12,947
BUFFALO	5,216	5,466	5,025	1,479	1,691	1,969
BURNETT	3,504	3,285	2,917	1,138	1,484	1,789
CALUMET	6,625	9,331	11,762	1,724	2,060	2,397
CHIPPEWA	15,683	18,032	18,503	3,728	4,836	5,306
CLARK	11,618	12,436	11,608	3,357	4,000	4,350
COLUMBIA	10,668	13,330	14,309	4,176	4,959	5,600
CRAWFORD	6,521	6,471	5,747	1,637	1,888	2,149
DANE	47,019	78,415	97,028	13,490	18,293	21,914
DODGE	17,868	22,817	24,702	5,907	7,034	8,039
DOOR	7,141	7,541	6,765	2,059	2,645	2,985
DOUGLAS	14,595	15,813	14,597	4,634	5,427	5,553
DUNN	9,217	9,298	8,683	2,764	3,232	3,663
EAU CLAIRE	17,185	21,364	21,537	4,587	6,107	7,263
FLORENCE	1,344	1,299	1,211	356	406	472
FOND DU LAC	20,703	27,964	30,887	7,313	8,765	9,679
FOREST	3,753	2,997	2,981	866	992	1,058
GRANT	14,037	17,129	17,692	4,831	5,368	5,761
GREEN	7,539	9,330	9,339	2,761	3,290	3,740
GREEN LAKE	4,378	5,181	5,544	1,774	2,135	2,505
IOWA	6,603	7,779	7,673	2,308	2,507	2,473
IRON	2,923	2,728	1,941	757	967	1,177
JACKSON	5,662	5,711	5,479	1,807	1,981	2,126
JEFFERSON	12,720	17,685	20,253	5,152	6,333	7,131
JUNEAU	6,744	6,501	6,676	2,133	2,452	2,641
KENOSHA	22,255	37,081	43,279	5,941	9,238	11,218
KEWAUKEE	5,955	7,271	7,233	1,678	1,973	2,219
LA CROSSE	21,363	26,118	26,616	5,990	7,874	9,233
LAFAYETTE	6,229	7,276	6,930	1,972	2,132	2,225
LANGLADE	8,220	7,960	7,142	2,032	2,568	2,804
LINCOLN	7,443	7,984	8,458	2,097	2,753	3,177
MANITOWOC	21,656	28,438	30,499	5,847	7,544	9,525
MARATHON	28,189	34,954	36,838	6,234	8,295	9,817
MARINETTE	12,286	12,946	12,403	3,395	4,353	5,259
MARQUETTE	2,639	2,817	2,884	1,238	1,494	1,677
MENOMINEE	NO-DATA	NO-DATA	1,386	NO-DATA	NO-DATA	146
MILWAUKEE	236,383	352,021	352,405	67,443	94,490	111,338
MONROE	10,982	12,130	11,509	3,172	3,914	4,293
OCONTO	9,640	9,887	9,499	2,596	3,101	3,560
ONEIDA	7,031	8,554	8,628	1,812	2,394	3,188
OUTAGAMIE	28,544	42,342	48,356	6,310	8,082	10,138
OZAUKEE	7,558	15,642	22,239	1,977	2,871	3,969
PEPIN	2,750	2,888	2,850	801	972	1,111
PIERCE	7,075	8,344	9,230	2,401	2,834	3,054
POLK	8,635	9,197	9,395	2,613	3,280	4,015
PORTAGE	12,038	13,820	16,120	3,110	3,831	4,348
PRICE	5,612	5,195	5,047	1,701	2,032	2,381
RACINE	32,553	53,890	56,022	9,163	12,971	15,441
RICHLAND	6,779	6,755	6,078	2,012	2,275	2,389
ROCK	28,397	42,436	50,008	8,795	11,007	12,491
RUSK	6,273	6,007	5,289	1,618	1,843	2,024
ST. CROIX	8,745	11,679	13,819	2,705	3,254	3,706
SAUK	12,907	13,632	13,960	4,121	4,633	5,200
SAWYER	3,590	3,351	3,272	1,131	1,415	1,620
SHAWANO	12,757	13,142	11,713	3,248	4,148	4,607
SHEBOYGAN	24,198	30,448	33,934	7,570	9,949	11,704
TAYLOR	7,156	7,544	6,879	1,630	2,028	2,109
TREMPEALEAU	7,746	8,383	8,160	2,718	3,303	3,674
VERNON	9,447	9,386	8,404	3,011	3,467	3,885
VILAS	3,056	3,169	3,474	808	1,188	1,866
WALWORTH	12,375	18,591	20,993	4,871	6,290	7,408
WASHBURN	4,097	3,739	3,560	1,282	1,463	1,736
WASHINGTON	11,056	18,494	26,152	3,117	4,221	5,247
WAUKESHA	27,989	64,690	94,495	6,989	10,858	14,794
WAUPACA	11,067	12,228	12,600	4,178	5,377	6,538
WAUSHARA	4,402	4,547	4,875	1,937	2,102	2,531
WINNEBAGO	27,314	39,175	44,237	8,693	10,841	12,946
WOOD	17,904	23,853	25,711	3,888	5,361	6,549
STATE TOTAL	1,071,414	1,453,124	1,583,643	309,917	402,736	472,865

SOURCE: WISCONSIN CENSUS OF POPULATION, U.S. BUREAU OF THE CENSUS

TABLE K-11

PERCENTAGE OF TOTAL WISCONSIN POPULATION UNDER 18 YEARS OF AGE AND 65 YEARS OLD AND OVER
AS OF APRIL 1ST, 1950, 1960, 1970

COUNTY	UNDER 18 YEARS 1950	1960	1970	65 PLUS YEARS 1950	1960	1970
ADAMS	33.37	33.20	34.08	11.50	17.13	16.37
ASHLAND	34.41	35.87	34.02	10.36	13.46	15.81
BARRON	34.80	38.33	35.28	9.51	12.56	14.77
BAYFIELD	34.44	35.85	33.84	12.01	14.53	15.79
BROWN	33.88	40.83	40.08	7.58	8.15	8.18
BUFFALO	35.44	38.49	36.56	10.05	11.91	14.33
BURNETT	34.23	35.65	31.45	11.12	16.11	19.29
CALUMET	35.16	41.90	42.61	9.15	9.25	8.68
CHIPPEWA	36.61	39.99	38.78	8.70	10.72	11.12
CLARK	35.79	39.45	38.23	10.34	12.69	14.33
COLUMBIA	31.36	36.31	35.64	12.27	13.51	13.95
CRAWFORD	36.94	39.58	37.68	9.27	11.55	14.09
DANE	27.76	35.31	33.43	7.97	8.24	7.55
DODGE	31.01	36.12	35.80	10.25	11.14	11.65
DOOR	34.22	36.46	33.65	9.87	12.79	14.85
DOUGLAS	31.24	35.13	32.69	9.92	12.06	12.43
DUNN	33.71	35.55	29.78	10.11	12.36	12.56
EAU CLAIRE	32.45	36.64	32.04	8.47	10.48	10.80
FLORENCE	35.78	37.79	36.72	9.48	11.81	14.31
FOND DU LAC	30.52	37.24	36.52	10.78	11.67	11.45
FOREST	39.77	39.74	38.76	9.18	13.15	13.76
GRANT	33.86	38.56	36.56	11.65	12.08	11.90
GREEN	31.19	36.09	34.96	11.42	12.73	14.00
GREEN LAKE	29.68	33.60	32.85	12.03	13.85	14.84
IOWA	33.67	39.63	39.74	11.77	12.77	12.81
IRON	33.54	34.84	29.71	8.69	12.35	18.02
JACKSON	35.23	37.69	35.75	11.24	13.08	13.87
JEFFERSON	29.53	35.30	33.72	11.96	12.64	11.87
JUNEAU	35.63	37.17	36.17	11.27	14.02	14.31
KENOSHA	29.58	36.85	36.70	7.90	9.18	9.51
KEWAUKEE	34.29	39.77	38.15	9.66	10.79	11.70
LA CROSSE	31.61	36.04	33.08	8.86	10.87	11.47
LAFAYETTE	34.34	40.11	39.70	10.87	11.75	12.75
LANGLADE	37.41	39.97	37.16	9.25	12.89	14.59
LINCOLN	33.47	35.74	35.99	9.43	12.32	13.52
MANITOWOC	32.25	37.81	37.06	8.71	10.03	11.57
MARATHON	35.09	39.33	37.80	7.76	9.33	10.07
MARINETTE	34.37	37.35	34.64	9.50	12.56	14.69
MARQUETTE	29.86	33.08	32.53	14.01	17.54	18.92
MENOMINEE	NO-DATA	NO-DATA	53.16	NO-DATA	NO-DATA	5.60
MILWAUKEE	27.14	33.98	33.43	7.74	9.12	10.56
MONROE	35.00	38.83	36.41	10.11	12.53	13.58
OCONTO	36.74	39.37	37.17	9.89	12.35	13.93
ONEIDA	34.05	38.68	35.32	8.78	10.83	13.05
OUTAGAMIE	34.93	41.60	40.51	7.72	7.94	8.49
OZAUKEE	32.35	40.69	40.86	8.46	7.47	7.29
PEPIN	36.85	39.39	38.94	10.73	13.26	15.18
PIERCE	32.99	37.08	34.63	11.19	12.59	11.46
POLK	34.62	36.84	35.23	10.48	13.14	15.06
PORTAGE	34.53	37.39	33.91	8.92	10.36	9.15
PRICE	34.34	36.15	34.76	10.41	14.14	16.40
RACINE	29.71	38.01	38.65	8.36	9.15	9.04
RICHLAND	35.22	38.20	35.59	10.45	12.86	13.99
ROCK	30.61	37.25	37.89	9.48	9.66	9.47
RUSK	37.36	40.60	37.15	9.64	12.46	14.22
ST. CROIX	33.76	40.05	40.23	10.44	11.16	10.79
SAUK	33.86	37.68	35.74	10.81	12.81	13.31
SAWYER	34.78	35.37	33.84	10.96	14.93	16.75
SHAWANO	36.19	38.26	35.87	9.21	12.08	14.11
SHEBOYGAN	30.01	35.21	35.11	9.39	11.50	12.11
TAYLOR	38.77	42.28	40.56	8.83	11.37	12.44
TREMPEALEAU	32.64	35.86	34.96	11.45	14.13	15.74
VERNON	33.85	36.57	34.22	10.79	13.51	15.82
VILAS	32.64	33.96	31.70	8.63	12.73	17.03
WALWORTH	29.76	35.50	33.09	11.71	12.01	11.68
WASHBURN	35.12	36.30	33.58	10.99	14.20	16.38
WASHINGTON	32.61	40.10	40.97	9.19	9.15	8.22
WAUKESHA	32.58	40.88	40.84	8.14	6.86	6.39
WAUPACA	31.57	34.60	33.35	11.92	15.22	17.31
WAUSHARA	31.62	33.69	32.95	13.92	15.57	17.11
WINNEBAGO	29.98	36.30	34.05	9.54	10.04	9.96
WOOD	35.45	40.36	39.34	7.70	9.07	10.02
STATE TOTAL	31.19	36.77	35.85	9.02	10.19	10.70

SOURCE: WISCONSIN CENSUS OF POPULATION, U.S. BUREAU OF THE CENSUS

FIGURE K-1

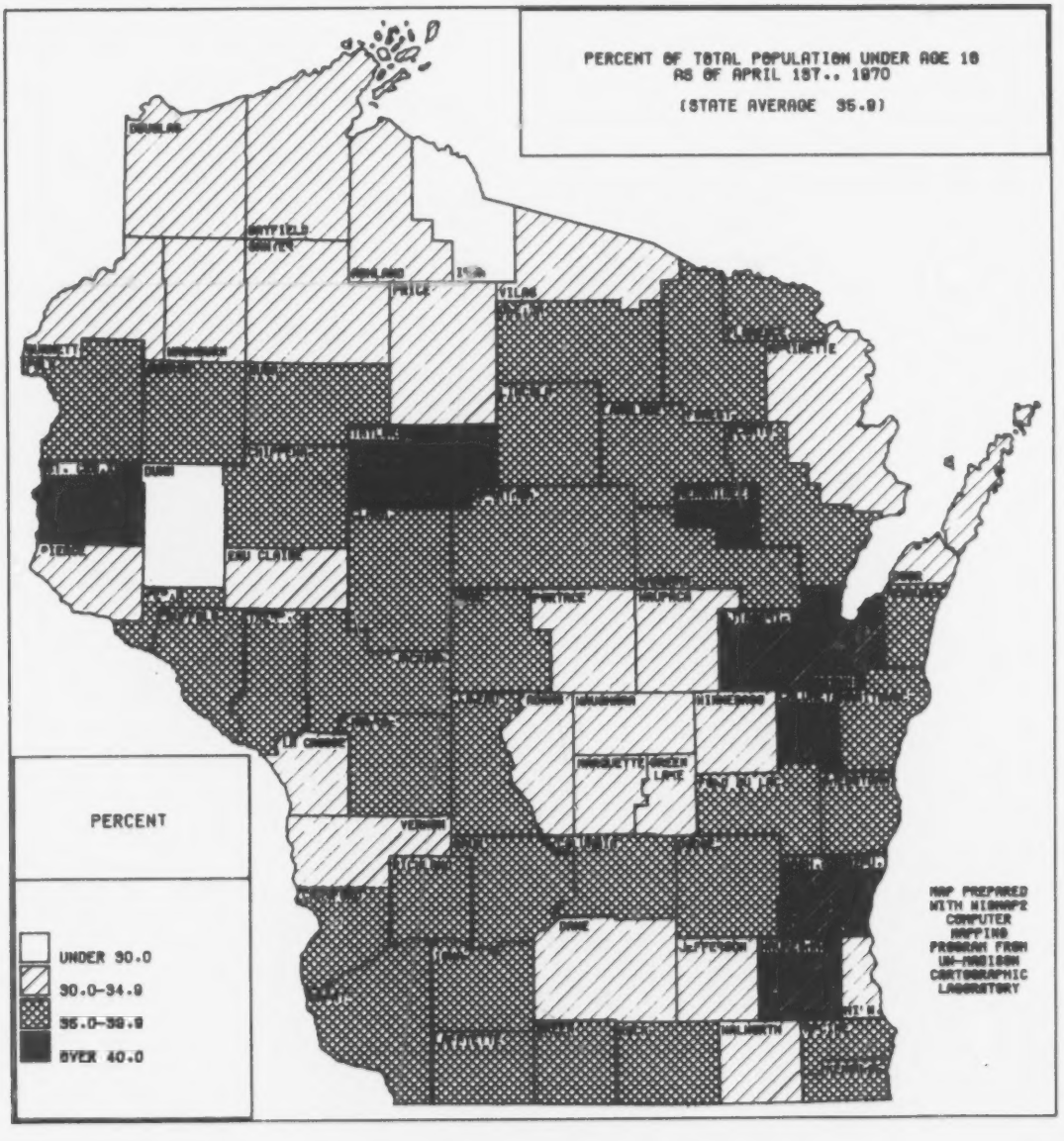

BEST COPY AVAILABLE

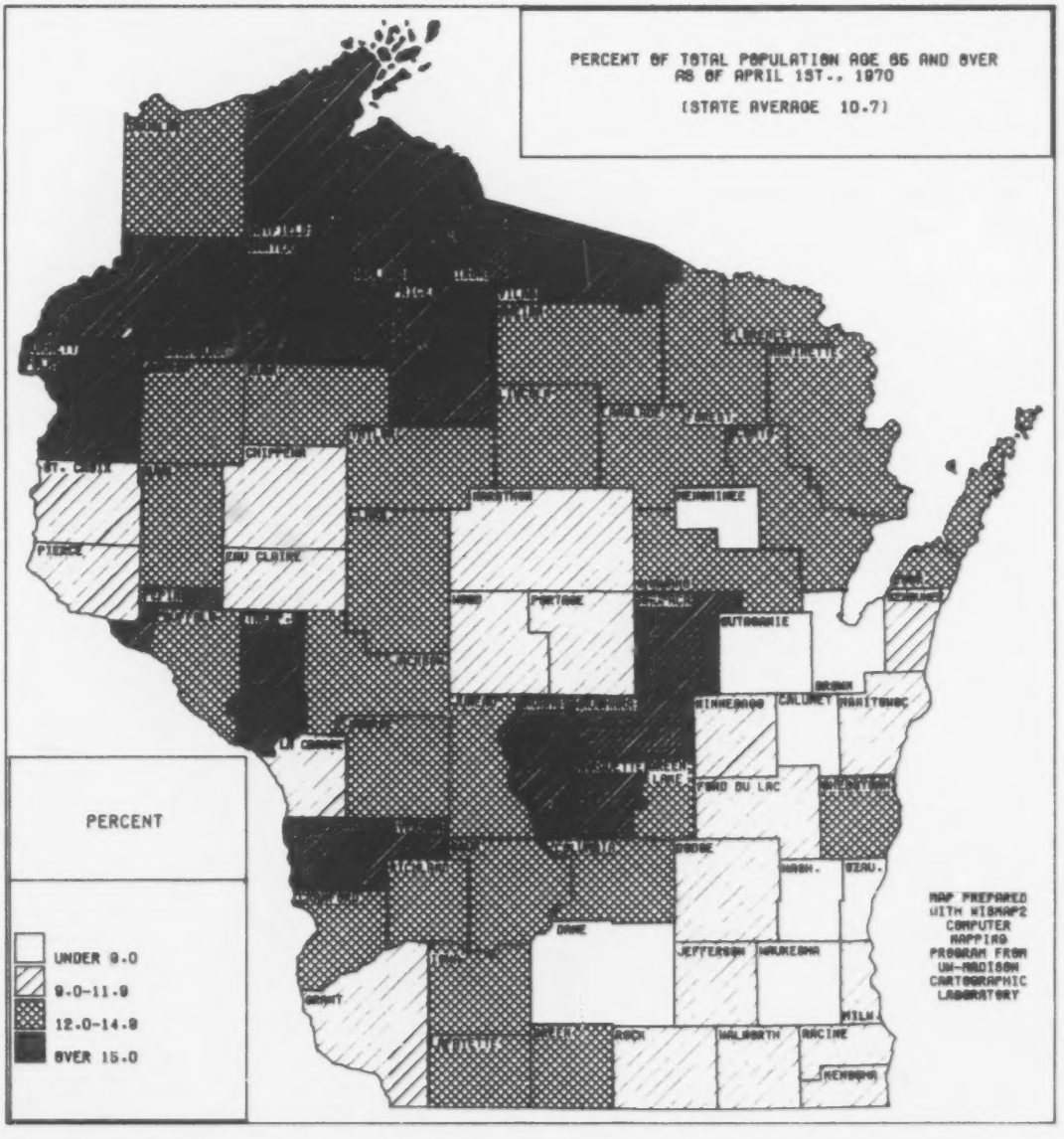

BEST COPY AVAILABLE

TABLE K-12

TOTAL WISCONSIN RESIDENT MARRIAGES BY PLACE OF OCCURANCE
CALENDAR YEARS 1967 THRU 1976

COUNTY	1967	1968	1969	1970	1971	1972	1973	1974	1975	1976
ADAMS	54	56	51	43	53	80	87	90	64	86
ASHLAND	146	162	144	136	173	193	197	171	163	171
BARRON	290	295	299	347	271	346	373	357	331	382
BAYFIELD	99	72	89	72	76	83	92	100	82	107
BROWN	1,066	1,181	1,263	1,357	1,293	1,515	1,638	1,495	1,427	1,396
BUFFALO	101	74	97	104	100	106	106	99	70	92
BURNETT	68	71	85	64	57	80	86	106	91	78
CALUMET	163	192	168	161	188	194	208	193	198	177
CHIPPEWA	325	408	397	443	396	472	417	431	355	405
CLARK	201	248	225	271	250	275	292	294	268	278
COLUMBIA	308	326	379	361	393	413	400	389	369	363
CRAWFORD	133	131	138	137	134	171	167	139	107	120
DANE	2,040	2,244	2,348	2,233	2,229	2,458	2,507	2,361	2,230	2,255
DODGE	425	444	494	507	554	586	613	591	539	574
DOOR	176	159	173	185	168	211	236	214	187	231
DOUGLAS	315	328	358	341	339	435	385	423	391	381
DUNN	215	229	211	197	237	240	226	214	225	226
EAU CLAIRE	556	559	626	598	650	723	702	691	594	636
FLORENCE	17	20	20	20	20	28	29	24	27	26
FOND DU LAC	563	618	696	692	690	809	833	770	715	721
FOREST	64	64	63	64	75	87	89	83	68	77
GRANT	368	399	409	406	444	476	470	479	445	439
GREEN	211	219	184	219	206	248	246	231	208	194
GREEN LAKE	118	129	141	132	135	147	155	149	157	158
IOWA	108	130	144	139	128	157	200	158	147	139
IRON	32	52	46	50	38	54	63	46	61	50
JACKSON	123	152	134	104	153	158	149	125	122	156
JEFFERSON	430	445	499	485	498	531	559	546	509	506
JUNEAU	156	141	153	161	189	193	196	182	150	155
KENOSHA	694	819	846	849	902	981	1,003	988	932	912
KEWAUKEE	153	145	147	138	164	184	169	196	159	141
LA CROSSE	600	592	621	676	669	753	728	683	666	680
LAFAYETTE	121	145	136	125	140	164	130	148	147	141
LANGLADE	162	189	170	167	180	189	204	207	175	166
LINCOLN	145	153	188	181	189	216	231	220	187	233
MANITOWOC	551	606	622	628	649	713	728	703	687	639
MARATHON	635	729	760	705	704	838	960	865	764	841
MARINETTE	256	271	267	257	237	310	340	318	305	294
MARQUETTE	77	67	75	73	88	102	109	89	92	94
MENOMINEE	21	13	18	19	20	23	15	20	18	11
MILWAUKEE	7,367	7,681	8,220	8,048	8,011	8,192	8,666	8,072	7,706	7,487
MONROE	259	289	244	256	295	297	325	297	263	291
OCONTO	193	185	221	190	234	220	241	218	224	235
ONEIDA	167	199	197	202	198	243	266	274	240	251
OUTAGAMIE	841	971	944	1,000	963	1,084	1,198	1,198	1,073	1,086
OZAUKEE	272	343	327	386	388	469	472	479	491	533
PEPIN	65	77	68	69	52	59	68	83	71	70
PIERCE	177	165	170	186	169	217	212	217	211	205
POLK	187	215	191	223	212	264	245	234	224	216
PORTAGE	286	357	329	334	392	449	426	438	349	377
PRICE	108	103	109	111	105	128	142	126	110	106
RACINE	1,043	1,174	1,206	1,260	1,292	1,429	1,530	1,460	1,379	1,337
RICHLAND	103	129	154	144	143	166	150	156	142	125
ROCK	902	952	1,030	978	982	1,136	1,164	1,116	1,095	1,088
RUSK	133	136	113	139	148	164	151	137	135	136
ST. CROIX	283	285	318	289	287	387	355	308	331	325
SAUK	293	363	373	359	364	394	425	390	362	351
SAWYER	71	82	84	63	95	84	84	101	77	90
SHAWANO	236	291	263	275	276	317	314	329	285	316
SHEBOYGAN	669	633	732	788	774	861	999	879	827	783
TAYLOR	119	125	123	147	139	139	160	157	157	166
TREMPEALEAU	209	216	217	181	195	226	232	205	179	204
VERNON	169	186	179	202	227	244	219	209	194	180
VILAS	71	76	89	88	81	84	112	100	111	114
WALWORTH	413	459	460	495	513	549	636	542	581	551
WASHBURN	94	97	114	124	94	130	112	115	123	114
WASHINGTON	371	449	435	448	486	547	611	625	524	560
WAUKESHA	1,251	1,482	1,527	1,562	1,614	1,903	1,914	1,924	1,900	1,812
WAUPACA	301	378	378	353	333	367	362	394	376	422
WAUSHARA	123	111	132	99	109	154	138	138	145	140
WINNEBAGO	905	991	1,002	997	1,037	1,114	1,132	1,143	1,056	1,013
WOOD	513	542	568	572	571	649	699	596	515	609
STATE TOTAL	30,480	33,019	34,401	34,415	34,858	38,608	40,098	38,248	35,888	36,024

SOURCE: PUBLIC HEALTH STATISTICS, WISCONSIN DEPARTMENT OF HEALTH AND SOCIAL SERVICES,
DIVISION OF HEALTH, BUREAU OF HEALTH STATISTICS, STATISTICAL SERVICES SECTION

TABLE K-13

TOTAL WISCONSIN RESIDENT DIVORCES GRANTED BY PLACE OF OCCURANCE
CALENDAR YEARS 1967 THRU 1976

COUNTY	1967	1968	1969	1970	1971	1972	1973	1974	1975	1976
ADAMS	7	10	13	20	23	19	22	23	32	31
ASHLAND	0	48	24	26	20	27	33	32	40	38
BARRON	39	39	51	54	60	77	87	79	91	87
BAYFIELD	6	6	13	5	20	13	20	35	18	35
BROWN	152	165	219	225	275	351	390	399	488	528
BUFFALO	16	9	18	13	18	14	11	14	17	29
BURNETT	14	11	14	12	7	17	25	23	32	34
CALUMET	12	16	27	29	30	39	38	46	53	69
CHIPPEWA	40	55	79	70	83	106	100	125	123	132
CLARK	25	31	16	30	31	45	40	40	40	52
COLUMBIA	60	55	49	64	79	76	95	102	50	163
CRAWFORD	12	14	13	11	24	24	35	28	33	26
DANE	478	475	617	550	674	791	846	981	1,061	1,084
DODGE	59	82	91	102	103	109	140	168	178	171
DOOR	18	20	30	20	21	32	34	42	50	62
DOUGLAS	101	99	115	123	106	106	147	153	155	152
DUNN	18	34	28	38	37	56	52	50	82	69
EAU CLAIRE	82	116	120	112	160	165	209	185	227	243
FLORENCE	5	4	13	10	6	4	9	7	13	11
FOND DU LAC	82	93	95	121	143	171	182	190	220	234
FOREST	8	13	8	16	5	7	22	11	15	23
GRANT	21	45	45	40	45	41	65	88	76	87
GREEN	20	39	35	22	44	65	55	76	70	90
GREEN LAKE	29	19	24	17	23	25	34	34	31	49
IOWA	13	20	17	16	23	21	22	28	40	37
IRON	3	11	10	6	15	14	8	20	18	17
JACKSON	22	19	21	15	29	31	31	41	47	39
JEFFERSON	70	86	95	103	105	121	142	142	185	225
JUNEAU	14	24	22	32	17	37	51	57	56	74
KENOSHA	197	259	237	256	296	364	400	370	461	483
KEWAUKEE	8	13	14	12	15	14	25	14	33	26
LA CROSSE	90	118	128	120	144	174	209	228	261	247
LAFAYETTE	16	10	11	14	15	24	24	37	32	35
LANGLADE	25	28	20	21	29	30	49	33	53	56
LINCOLN	43	34	43	45	28	40	42	54	50	68
MANITOWOC	60	92	92	89	105	159	154	160	157	161
MARATHON	84	90	121	97	155	182	172	229	244	248
MARINETTE	43	38	52	46	45	59	58	82	78	74
MARQUETTE	10	13	15	21	15	16	29	36	18	31
MENOMINEE	4	11	14	7	2	4	6	13	6	6
MILWAUKEE	1,660	2,338	2,350	3,271	2,501	2,975	3,332	3,334	3,361	3,815
MONROE	46	36	63	53	57	54	56	78	75	94
OCONTO	19	24	31	31	22	46	57	57	54	70
ONEIDA	35	38	51	40	61	51	52	75	67	96
OUTAGAMIE	159	135	156	196	200	249	300	310	342	354
OZAUKEE	57	59	55	83	108	116	116	133	158	152
PEPIN	4	9	9	8	5	9	2	6	14	15
PIERCE	35	26	34	51	37	47	51	75	74	67
POLK	35	32	44	37	55	48	82	68	31	108
PORTAGE	36	43	36	44	52	63	74	83	101	108
PRICE	10	13	15	14	18	29	27	27	39	35
RACINE	347	327	329	317	385	481	492	556	640	634
RICHLAND	24	35	24	32	39	45	39	47	43	38
ROCK	217	300	323	319	344	389	438	460	512	534
RUSK	13	19	19	13	22	24	27	33	29	29
ST. CROIX	45	44	45	37	45	68	75	117	96	110
SAUK	57	55	69	78	93	98	94	104	128	123
SAWYER	10	19	19	17	31	19	24	24	24	30
SHAWANO	21	20	33	35	32	37	43	53	63	57
SHEBOYGAN	112	132	139	128	160	223	193	194	165	385
TAYLOR	16	13	19	18	12	20	24	20	32	35
TREMPEALEAU	16	21	15	22	24	31	40	35	43	38
VERNON	27	25	28	23	14	33	31	38	42	79
VILAS	11	21	20	11	29	28	33	31	39	38
WALWORTH	99	104	121	148	149	132	210	195	234	126
WASHBURN	18	21	25	26	16	17	34	26	32	36
WASHINGTON	67	35	78	85	92	130	127	171	181	185
WAUKESHA	298	344	349	415	430	498	521	653	561	673
WAUPACA	39	57	46	49	55	49	56	68	83	101
WAUSHARA	18	10	15	19	16	29	33	40	45	50
WINNEBAGO	204	184	232	232	300	337	346	368	441	455
WOOD	81	82	86	112	111	144	144	145	154	215
STATE TOTAL	5,842	6,985	7,547	8,594	8,590	10,189	11,286	12,099	12,837	14,211

SOURCE: PUBLIC HEALTH STATISTICS, WISCONSIN DEPARTMENT OF HEALTH AND SOCIAL SERVICES,
DIVISION OF HEALTH, BUREAU OF HEALTH STATISTICS, STATISTICAL SERVICES SECTION

MURDER & NONNEGLIGENT MANSLAUGHTER:

MURDER AND NONNEGLIGENT MANSLAUGHTER INCLUDES ALL WILLFUL KILLINGS WITHOUT DUE PROCESS AND IS SCORED ON THE BASIS OF POLICE INVESTIGATION AS OPPOSED TO ANY DECISION OF A COURT, CORONER, JURY OR OTHER JUDICIAL BODY. DEATHS CAUSED BY NEGLIGENCE ARE NOT INCLUDED IN THIS CATEGORY BUT ARE COUNTED AS MANSLAUGHTERS BY NEGLIGENCE. ATTEMPTS OR ASSAULTS TO KILL ARE SCORED AS AGGRAVATED ASSAULTS AND NOT AS MURDER. THE CRIME COUNT FOR THIS OFFENSE CLASSIFICATION ALSO EXCLUDES SUICIDES, ACCIDENTAL DEATHS AND JUSTIFIABLE HOMICIDES. ONE OFFENSE IS COUNTED FOR EACH VICTIM OF A MURDER OR NONNEGLIGENT MANSLAUGHTER.

FORCIBLE RAPE:

FORCIBLE RAPE IS DEFINED AS THE CARNAL KNOWLEDGE OF A FEMALE THROUGH THE USE OF FORCE OR THE THREAT OF FORCE. ASSAULTS OR ATTEMPTS TO COMMIT FORCIBLE RAPE ARE INCLUDED. STATUTORY RAPE (WITHOUT FORCE) ARE LIMITED TO ACTUAL OFFENSES OF FORCIBLE RAPE OR ATTEMPTS AS ESTABLISHED BY POLICE INVESTIGATION. ONE OFFENSE IS COUNTED FOR EACH VICTIM OF A FORCIBLE RAPE.

ROBBERY:

ROBBERY TAKES PLACE IN THE PRESENCE OF THE VICTIM TO OBTAIN PROPERTY OR A THING OF VALUE FROM A PERSON BY USE OF FORCE OR THREAT OF FORCE. ASSAULTS TO ROB AND ATTEMPTS ARE INCLUDED. ROBBERY IS A VIOLENT CRIME THAT SOMETIMES RESULTS IN INJURY TO THE VICTIM. BOTH ARMED ROBBERIES WHERE ANY WEAPON (ACTUAL OR PRETENDED) IS USED, AND STRONG-ARM ROBBERIES WHERE NO WEAPON OTHER THAN A PERSONAL WEAPON IS EMPLOYED ("MUGGINGS"), ARE INCLUDED IN THIS CATEGORY. ONE OFFENSE OF ROBBERY IS COUNTED FOR EACH DISTINCT OPERATION.

AGGRAVATED ASSAULT:

AGGRAVATED ASSAULT IS DEFINED AS AN UNLAWFUL ATTACK BY ONE PERSON UPON ANOTHER WITH THE INTENT TO INFLICT GREAT BODILY INJURY, USUALLY ACCOMPANIED BY THE USE OF A WEAPON OR OTHER MEANS LIKELY TO PRODUCE DEATH OR SERIOUS BODILY HARM. ATTEMPTS ARE INCLUDED SINCE IT IS NOT NECESSARY THAT AN INJURY RESULT WHEN A GUN, KNIFE OR OTHER NON-PERSONAL WEAPON IS USED WHICH COULD AND PROBABLY WOULD RESULT IN SERIOUS PERSONAL INJURY WERE THE CRIME SUCCESSFULLY COMPLETED. ATTACKS WITH PERSONAL WEAPONS MUST RESULT IN SERIOUS PERSONAL INJURY TO BE CLASSIFIED AS AN AGGRAVATED ASSAULT. ATTEMPTED MURDERS ARE INCLUDED IN THIS CATEGORY. THE NUMBER OF OFFENSES IN THIS CLASSIFICATION DOES NOT INCLUDE ASSAULTS ON LAW ENFORCEMENT OFFICERS IN THE LINE OF DUTY. ONE OFFENSE IS COUNTED FOR EACH VICTIM OF AN AGGRAVATED ASSAULT.

BURGLARY:

BURGLARY INCLUDES ANY UNLAWFUL ENTRY OF A STRUCTURE TO COMMIT A FELONY OR A THEFT. IT IS NOT NECESSARY THAT FORCE BE USED TO GAIN OR ATTEMPT TO GAIN ENTRANCE IN ORDER FOR THE EVENT TO BE CLASSIFIED AS A BURGLARY. MOREOVER, A LOSS DOES NOT HAVE TO OCCUR IN THE CASE OF AN ILLEGAL ENTRY FOR IT TO BE COUNTED. ATTEMPTED BURGLARIES ARE INCLUDED. ONE OFFENSE OF BURGLARY IS COUNTED FOR EACH DISTINCT OPERATION.

THEFT:

THEFT IS THE UNLAWFUL TAKING OR STEALING OF PROPERTY OR ARTICLES OF VALUE WITHOUT THE USE OF FORCE, VIOLENCE OR FRAUD. IT INCLUDES CRIMES SUCH AS SHOPLIFTING, POCKET-PICKING, PURSE-SNATCHING, THEFTS FROM MOTOR VEHICLES, THEFTS OF MOTOR VEHICLE PARTS AND ACCESSORIES, BICYCLE THEFTS, ETC. BEGINNING IN JANUARY, 1972, THEFTS FROM TEMPORARY RESIDENCE, RECREATION-TYPE DWELLINGS (E.G., CAMPING TENTS, CAMPERS, CAMPING TRAILERS, HOUSEBOATS AND SIMILAR RECREATIONAL VEHICLES, TRAILERS OR DWELLINGS) WERE INCLUDED IN THIS OFFENSE CATEGORY. PREVIOUSLY, THESE WERE CLASSIFIED AS BURGLARIES. BEGINNING IN JANUARY, 1973, ALL THEFTS, REGARDLESS OF VALUE ARE INCLUDED. PRIOR TO JANUARY, 1973 ONLY THEFTS OF $50 OR MORE WERE INCLUDED. THIS OFFENSE CATEGORY DOES NOT INCLUDE EMBEZZLEMENT, UNLAWFUL CONVERSION, FORGERY, COUNTERFEITING, WORTHLESS CHECKS OR THEFTS BY BAILEES AND MOTOR VEHICLE THEFTS. ATTEMPTED THEFTS ARE INCLUDED. ONE OFFENSE OF THEFT IS COUNTED FOR EACH DISTINCT OPERATION.

MOTOR VEHICLE THEFT:

MOTOR VEHICLE THEFT IS DEFINED AS THE STEALING OF A MOTOR VEHICLE, OR DRIVING THE VEHICLE AWAY WITHOUT THE OWNER'S CONSENT. "JOYRIDE" THEFTS ARE INCLUDED AS ARE ATTEMPTED MOTOR VEHICLE THEFTS. SPECIFICALLY EXCLUDED IS THE TEMPORARY USE OF A VEHICLE, WHEN THE VEHICLE IS ACTUALLY RETURNED BY THE USER, AND LAWFUL ACCESS TO THE VEHICLE HAS BEEN GRANTED OR CAN BE ASSUMED. THIS CATEGORY INCLUDES THEFTS OF MOTOR-DRIVEN VEHICLES SUCH AS AUTOMOBILES, TRUCKS, BUSES, MOTORCYCLES, MOTOR SCOOTERS AND SNOWMOBILES. ONE MOTOR VEHICLE THEFT IS COUNTED FOR EACH MOTOR VEHICLE STOLEN OR SUBJECTED TO AN ATTEMPTED THEFT.

NUMBER OF REPORTED CRIME OFFENSES FOR WISCONSIN
AND THE UNITED STATES, CALENDAR YEARS 1967-1976

AREA/CRIME OFFENSE	1967	1968	1969	1970	1971	1972	1973	1974	1975	1976
WISCONSIN										
MURDER & NONNEGLIGENT MANSLAUGHTER	80	92	87	90	124	127	122	140	154	140
FORCIBLE RAPE	194	262	305	303	346	376	492	514	489	542
ROBBERY	1,171	1,394	1,196	1,474	1,412	1,661	2,226	3,025	3,381	2,734
AGGRAVATED ASSAULT	1,503	1,652	1,823	1,972	2,091	2,195	2,436	2,734	2,971	2,927
TOTAL - VIOLENT CRIMES	2,948	3,400	3,411	3,839	3,973	4,359	5,276	6,413	6,995	6,343
BURGLARY	18,862	21,225	21,101	23,869	28,151	28,861	32,467	38,212	42,305	38,875
THEFT*	62,703	67,312	70,984	82,756	91,766	89,640	96,953	110,395	122,782	124,264
AUTO THEFT	8,991	8,597	9,478	9,666	10,724	10,521	10,458	11,236	11,053	10,271
TOTAL - PROPERTY CRIMES	90,556	97,134	101,563	116,291	130,641	129,022	139,878	159,843	176,140	173,410
TOTAL CRIME INDEX OFFENSES	93,504	100,534	104,974	120,130	134,614	133,381	145,154	166,256	183,135	179,753
UNITED STATES										
MURDER & NONNEGLIGENT MANSLAUGHTER	12,240	13,800	14,760	16,000	17,780	18,670	19,640	20,710	20,510	18,780
FORCIBLE RAPE	27,620	31,670	37,170	37,990	42,260	46,850	51,400	55,400	56,090	56,730
ROBBERY	202,910	262,840	298,850	349,860	387,700	376,290	384,220	442,400	464,970	420,210
AGGRAVATED ASSAULT	257,160	286,700	311,090	334,970	368,700	393,090	420,650	456,210	484,710	490,850
TOTAL - VIOLENT CRIMES	499,930	595,010	661,870	738,820	816,500	834,900	875,910	974,720	1,026,280	986,580
BURGLARY	1,632,100	1,858,900	1,981,900	2,205,000	2,399,300	2,375,500	2,565,500	3,039,200	3,252,100	3,089,800
THEFT*	3,111,600	3,482,700	3,888,600	4,225,800	4,424,200	4,151,200	4,347,900	5,262,500	5,977,700	6,270,800
AUTO THEFT	659,800	783,600	878,500	928,400	948,200	887,200	928,800	977,100	1,000,500	957,600
TOTAL - PROPERTY CRIMES	5,403,500	6,125,200	6,749,000	7,359,200	7,771,100	7,413,900	7,842,200	9,278,700	10,230,300	10,318,200
TOTAL CRIME INDEX OFFENSES	5,903,400	6,720,200	7,410,900	8,098,000	8,588,200	8,248,800	8,718,100	10,253,400	11,256,600	11,304,800

NOTE: PRIOR TO 1973, ONLY THEFTS OF $50 OR MORE WERE INCLUDED. STARTING IN 1973, "ALL" THEFTS REGARDLESS OF VALUE ARE INCLUDED.

SOURCE: WISCONSIN DEPARTMENT OF JUSTICE, LAW ENFORCEMENT SERVICES DIVISION, CRIME INFORMATION BUREAU.

REPORTED CRIME OFFENSE RATE PER 100,000 POPULATION FOR
WISCONSIN AND THE UNITED STATES, CALENDAR YEARS 1967-1976

AREA/CRIME RATE	1967	1968	1969	1970	1971	1972	1973	1974	1975	1976
WISCONSIN										
MURDER & NONNEGLIGENT MANSLAUGHTER	1.9	2.1	2.0	2.0	2.8	2.8	2.7	3.1	3.4	3.0
FORCIBLE RAPE	4.6	6.0	7.0	6.9	7.7	8.3	10.8	11.3	10.7	11.8
ROBBERY	28.0	32.2	27.3	33.4	31.6	36.7	49.0	66.3	73.7	59.3
AGGRAVATED ASSAULT	35.9	38.1	41.6	44.6	46.7	48.5	53.7	59.9	64.7	63.5
TOTAL - VIOLENT CRIMES	70.4	78.5	77.9	86.9	88.8	96.3	116.2	140.5	152.4	137.6
BURGLARY	450.3	490.0	481.6	540.3	629.4	637.7	715.3	837.1	921.9	843.3
THEFT*	1,496.8	1,553.8	1,620.3	1,873.2	2,051.6	1,980.6	2,136.0	2,418.3	2,675.6	2,695.5
AUTO THEFT	214.6	198.5	216.3	218.8	239.7	232.5	230.4	246.1	240.9	222 8
TOTAL - PROPERTY CRIMES	2,161.7	2,242.2	2,318.3	2,632.3	2,920.7	2,850.7	3,081.7	3,501.5	3,838.3	3,761.6
TOTAL CRIME INDEX OFFENSES	2,232.1	2,320.7	2,396.1	2,719.2	3,009.5	2,947.0	3,197.9	3,642.0	3,990.7	3,899.2
UNITED STATES										
MURDER & NONNEGLIGENT MANSLAUGHTER	6.2	6.9	7.3	7.9	8.6	9.0	9.4	9.8	9.6	8.8
FORCIBLE RAPE	14.0	15.9	18.5	18.7	20.5	22.5	24.5	26.2	26.3	26.4
ROBBERY	102.8	131.8	148.4	172.1	188.0	180.7	183.1	209.3	218.2	195.8
AGGRAVATED ASSAULT	130.2	143.8	154.5	164.8	178.8	188.8	200.5	215.8	227.4	228.7
TOTAL-VIOLENT CRIMES	253.2	298.4	328.7	363.5	396.0	401.0	417.4	461.1	481.5	459.6
BURGLARY	826.6	932.3	984.1	1,084.9	1,163.5	1,140.8	1,222.5	1,437.7	1,525.9	1,439.4
THEFT*	1,575.8	1,746.6	1,930.9	2,079.3	2,145.5	1,993.6	2,071.9	2,489.5	2,804.8	2,921.3
AUTO THEFT	334.1	393.0	436.2	456.8	459.8	426.1	442.6	462.2	469.4	446.1
TOTAL - PROPERTY CRIMES	2,736.5	3,071.8	3,351.3	3,621.0	3,768.8	3,560.4	3,737.0	4,389.3	4,800.2	4,806.8
TOTAL CRIME INDEX OFFENSES	2,989.7	3,370.2	3,680.0	3,984.5	4,164.7	3,961.4	4,154.4	4,850.4	5,281.7	5,266.4

*NOTE: PRIOR TO 1973, ONLY THEFTS OF $50 OR MORE WERE INCLUDED. STARTING IN 1973, "ALL" THEFTS REGARDLESS OF VALUE ARE INCLUDED.

SOURCE: WISCONSIN DEPARTMENT OF JUSTICE, LAW ENFORCEMENT SERVICES DIVISION, CRIME INFORMATION BUREAU

TABLE L-3

TOTAL REPORTED NUMBER OF MURDER AND NONNEGLIGENT MANSLAUGHTER OFFENSES
CALENDAR YEARS 1969 THRU 1977

COUNTY	1969	1970	1971	1972	1973	1974	1975	1976	1977
ADAMS	1	0	0	1	0	2	3	3	0
ASHLAND	0	0	1	0	0	0	0	0	1
BARRON	0	0	0	0	1	0	0	0	2
BAYFIELD	NO DATA	0	0	1	0	2	1	0	0
BROWN	1	1	3	4	0	2	3	0	0
BUFFALO	NO DATA	0	0	1	1	0	0	0	0
BURNETT	0	0	1	0	0	0	0	0	0
CALUMET	0	0	0	0	0	0	0	0	0
CHIPPEWA	0	0	2	0	0	0	0	0	0
CLARK	0	0	0	0	1	0	0	0	0
COLUMBIA	2	1	0	0	0	1	0	0	1
CRAWFORD	0	1	0	0	0	0	1	0	1
DANE	3	7	7	5	4	6	2	7	7
DODGE	0	1	0	4	0	1	1	3	0
DOOR	0	0	0	0	0	0	0	0	1
DOUGLAS	1	0	1	0	1	1	1	3	0
DUNN	1	0	0	0	0	1	0	0	0
EAU CLAIRE	0	0	0	0	1	0	1	1	0
FLORENCE	NO DATA	0	0	0	0	0	0	0	0
FOND DU LAC	1	0	0	2	1	0	1	2	2
FOREST	0	0	0	0	1	0	0	1	0
GRANT	0	0	0	1	0	1	0	1	1
GREEN	0	0	0	1	0	0	0	1	1
GREEN LAKE	0	0	0	0	0	1	0	0	0
IOWA	0	0	0	2	0	0	2	0	0
IRON	1	0	1	0	0	0	0	0	1
JACKSON	1	0	1	1	1	0	0	0	0
JEFFERSON	1	0	0	1	0	1	2	1	0
JUNEAU	NO DATA	0	1	1	0	1	0	0	0
KENOSHA	4	2	8	3	4	10	9	3	7
KEWAUKEE	0	1	0	0	0	0	0	0	0
LA CROSSE	1	0	2	2	1	0	0	3	2
LAFAYETTE	0	0	0	0	0	0	0	0	0
LANGLADE	1	0	0	2	0	0	1	0	1
LINCOLN	0	0	0	0	3	0	1	0	0
MANITOWOC	1	2	2	1	0	1	0	0	1
MARATHON	0	0	2	1	1	0	0	0	1
MARINETTE	0	0	1	2	1	0	4	2	1
MARQUETTE	0	0	0	0	0	0	0	0	2
MENOMINEE	NO DATA	0	1	0	0	3	3	5	1
MILWAUKEE	44	51	55	59	67	70	71	67	59
MONROE	0	0	0	0	0	1	0	0	0
OCONTO	0	0	1	0	0	0	1	1	1
ONEIDA	0	1	1	0	2	1	0	0	2
OUTAGAMIE	0	0	0	0	2	1	2	0	2
OZAUKEE	0	0	0	0	1	1	0	0	1
PEPIN	NO DATA	0	0	0	0	0	1	0	0
PIERCE	0	0	1	1	1	0	1	3	2
POLK	0	0	0	0	0	0	3	0	0
PORTAGE	0	0	0	0	1	0	0	0	3
PRICE	0	0	1	1	0	0	0	1	0
RACINE	7	8	9	8	7	11	12	10	8
RICHLAND	0	0	0	0	0	0	0	2	0
ROCK	8	3	2	8	4	5	7	5	2
RUSK	0	0	0	0	0	0	1	0	0
ST. CROIX	0	0	0	2	0	0	1	0	1
SAUK	1	0	1	1	0	0	0	1	2
SAWYER	NO DATA	0	0	0	0	0	3	4	0
SHAWANO	0	0	0	0	0	0	1	1	2
SHEBOYGAN	0	2	6	1	1	5	1	2	1
TAYLOR	NO DATA	0	0	2	0	0	1	0	1
TREMPEALEAU	0	2	0	0	0	0	0	1	1
VERNON	0	1	0	0	1	0	1	0	0
VILAS	0	0	0	2	1	0	1	0	0
WALWORTH	0	1	1	1	3	2	1	2	3
WASHBURN	0	0	2	1	0	0	0	1	0
WASHINGTON	0	0	0	1	1	0	0	0	0
WAUKESHA	3	2	6	1	2	2	3	1	3
WAUPACA	0	0	1	0	0	0	0	0	1
WAUSHARA	1	1	0	0	0	1	0	0	0
WINNEBAGO	1	0	3	0	3	3	1	2	1
WOOD	0	0	0	1	0	1	1	0	0
STATE AT LARGE	2	2	0	1	3	2	4	0	0
STATE TOTAL	87	90	124	127	122	140	154	140	130

SOURCE: WISCONSIN CRIMINAL JUSTICE INFORMATION - CRIME AND ARRESTS.
WISCONSIN DEPARTMENT OF JUSTICE, LAW ENFORCEMENT SERVICES DIVISION, CRIME INFORMATION BUREAU

TABLE L-4

TOTAL REPORTED NUMBER OF FORCIBLE RAPE OFFENSES
CALENDAR YEARS 1969 THRU 1977

COUNTY	1969	1970	1971	1972	1973	1974	1975	1976	1977
ADAMS	0	0	2	0	0	2	1	1	1
ASHLAND	0	3	2	1	1	0	2	3	2
BARRON	1	5	3	5	1	2	4	1	3
BAYFIELD	NO DATA	0	3	1	1	1	2	4	1
BROWN	2	2	2	2	8	7	5	5	9
BUFFALO	NO DATA	0	0	0	0	0	0	1	0
BURNETT	1	2	0	0	0	0	1	0	0
CALUMET	0	2	2	0	3	0	1	1	1
CHIPPEWA	3	7	2	7	1	0	5	4	2
CLARK	1	2	0	0	0	0	3	2	0
COLUMBIA	3	2	2	0	6	2	4	4	8
CRAWFORD	1	0	0	0	0	1	2	0	0
DANE	36	38	53	81	62	58	81	54	74
DODGE	0	2	2	1	0	2	1	1	0
DOOR	0	0	2	0	2	0	1	2	1
DOUGLAS	7	4	10	8	16	9	12	9	12
DUNN	4	1	3	2	0	2	0	1	6
EAU CLAIRE	4	4	3	2	1	6	2	6	7
FLORENCE	NO DATA	0	0	0	0	0	0	0	0
FOND DU LAC	0	1	1	0	0	1	2	7	7
FOREST	0	0	1	2	2	0	2	2	1
GRANT	6	0	0	0	0	0	2	3	1
GREEN	0	1	0	1	1	6	2	0	2
GREEN LAKE	0	0	0	0	0	1	2	2	4
IOWA	2	0	3	1	0	0	2	0	0
IRON	2	0	0	0	0	0	0	0	0
JACKSON	0	0	1	0	0	2	0	1	1
JEFFERSON	0	3	2	9	6	6	5	8	6
JUNEAU	NO DATA	1	0	2	0	0	1	0	0
KENOSHA	16	6	27	23	21	15	22	29	33
KEWAUKEE	0	1	0	0	0	0	0	0	2
LA CROSSE	0	0	1	9	7	12	4	11	6
LAFAYETTE	0	1	0	0	0	0	0	0	0
LANGLADE	0	0	0	2	0	0	0	3	0
LINCOLN	1	5	0	0	1	0	0	0	1
MANITOWOC	5	1	3	2	1	4	4	3	0
MARATHON	6	2	4	8	1	8	7	4	9
MARINETTE	7	3	1	1	2	0	4	1	1
MARQUETTE	1	2	0	0	0	0	1	1	2
MENOMINEE	NO DATA	0	0	0	1	0	0	1	0
MILWAUKEE	96	104	116	116	219	218	173	201	240
MONROE	0	0	4	0	2	1	4	5	6
OCONTO	0	0	0	0	0	0	0	0	1
ONEIDA	1	5	2	3	2	2	0	2	3
OUTAGAMIE	2	5	9	3	11	4	5	13	5
OZAUKEE	3	5	1	3	2	8	3	4	3
PEPIN	NO DATA	0	0	1	0	0	0	0	0
PIERCE	1	1	0	4	2	4	3	3	4
POLK	4	0	0	0	3	2	1	0	1
PORTAGE	0	2	1	3	0	8	4	5	3
PRICE	1	0	0	0	2	0	0	3	4
RACINE	19	20	25	27	33	41	42	46	37
RICHLAND	6	1	2	0	3	0	1	3	1
ROCK	12	7	4	8	9	30	23	20	25
RUSK	1	0	2	0	0	0	0	0	0
ST. CROIX	2	6	1	5	4	3	3	4	2
SAUK	0	0	4	0	4	1	1	0	4
SAWYER	NO DATA	0	0	0	0	2	1	5	2
SHAWANO	12	4	1	0	0	0	0	0	1
SHEBOYGAN	5	1	2	7	6	3	4	4	1
TAYLOR	NO DATA	0	0	0	0	0	0	1	2
TREMPEALEAU	5	1	3	0	0	0	0	0	1
VERNON	3	2	1	1	3	1	1	2	1
VILAS	0	3	0	1	0	2	1	0	0
WALWORTH	4	1	4	6	10	7	4	8	6
WASHBURN	0	0	0	1	1	2	0	0	0
WASHINGTON	2	2	5	2	2	4	0	2	3
WAUKESHA	8	6	14	8	15	16	17	13	28
WAUPACA	4	2	3	0	0	0	1	2	2
WAUSHARA	0	0	0	1	0	1	0	1	1
WINNEBAGO	1	2	6	4	12	5	9	19	8
WOOD	0	2	1	2	2	2	1	1	2
STATE AT LARGE	4	20	0	0	0	0	0	0	0
STATE TOTAL	305	303	346	376	492	514	489	542	600

SOURCE: WISCONSIN CRIMINAL JUSTICE INFORMATION - CRIME AND ARRESTS.
WISCONSIN DEPARTMENT OF JUSTICE, LAW ENFORCEMENT SERVICES DIVISION, CRIME INFORMATION BUREAU

TABLE L-5

TOTAL REPORTED NUMBER OF ROBBERY OFFENSES
CALENDAR YEARS 1969 THRU 1977

COUNTY	1969	1970	1971	1972	1973	1974	1975	1976	1977
ADAMS	2	0	0	0	0	1	2	0	0
ASHLAND	3	1	3	1	4	3	2	0	1
BARRON	1	8	0	2	1	3	5	3	4
BAYFIELD	NO DATA	0	0	2	1	1	0	0	0
BROWN	10	18	15	27	16	29	31	11	20
BUFFALO	NO DATA	0	0	0	0	0	0	1	1
BURNETT	1	0	0	0	1	3	1	0	0
CALUMET	0	0	0	0	0	1	0	0	1
CHIPPEWA	2	3	3	0	0	1	5	2	2
CLARK	2	0	0	1	0	1	0	1	0
COLUMBIA	1	4	2	10	2	3	2	5	4
CRAWFORD	0	0	0	0	0	0	1	4	1
DANE	73	106	81	99	137	220	204	137	159
DODGE	0	2	9	3	0	2	2	8	2
DOOR	0	0	0	0	0	0	0	2	3
DOUGLAS	18	11	8	16	32	36	26	21	10
DUNN	0	1	3	2	6	3	1	2	3
EAU CLAIRE	4	4	3	10	9	6	14	20	12
FLORENCE	NO DATA	0	0	0	2	0	1	0	0
FOND DU LAC	3	1	20	25	34	9	8	11	11
FOREST	1	0	0	3	0	0	0	0	0
GRANT	0	1	0	4	0	2	3	0	2
GREEN	1	1	1	1	2	3	5	3	5
GREEN LAKE	0	0	0	0	1	3	0	1	2
IOWA	0	1	0	0	2	1	1	0	0
IRON	0	0	0	0	0	0	0	2	2
JACKSON	2	1	3	2	2	1	0	1	2
JEFFERSON	9	9	2	3	3	3	5	10	6
JUNEAU	NO DATA	0	4	2	1	3	3	5	0
KENOSHA	74	108	113	139	185	164	232	153	180
KEWAUKEE	0	0	1	2	0	1	2	0	0
LA CROSSE	5	7	6	5	8	14	23	20	12
LAFAYETTE	0	0	0	0	0	1	2	1	0
LANGLADE	1	0	0	1	3	1	5	1	5
LINCOLN	0	0	1	1	2	0	2	1	1
MANITOWOC	3	0	7	8	6	3	6	6	6
MARATHON	5	6	3	3	7	9	7	11	11
MARINETTE	0	2	4	1	3	1	9	2	0
MARQUETTE	0	0	2	0	0	0	1	0	1
MENOMINEE	NO DATA	0	0	0	0	0	2	0	0
MILWAUKEE	706	731	757	861	1,237	1,795	2,160	1,802	1,538
MONROE	0	0	1	0	4	3	2	4	4
OCONTO	0	0	0	0	1	1	2	1	2
ONEIDA	1	1	2	4	8	5	5	2	3
OUTAGAMIE	6	10	7	18	10	14	18	13	14
OZAUKEE	3	2	2	8	3	6	7	5	4
PEPIN	NO DATA	0	0	0	1	0	0	0	1
PIERCE	1	2	0	1	1	1	0	3	1
POLK	0	0	2	0	6	0	1	3	1
PORTAGE	4	1	2	6	6	5	7	7	11
PRICE	0	0	0	0	0	2	1	0	0
RACINE	163	274	245	259	305	403	336	271	198
RICHLAND	1	1	0	0	0	1	0	0	0
ROCK	14	61	51	61	66	141	106	73	72
RUSK	1	0	0	1	1	2	0	1	0
ST. CROIX	1	1	5	6	5	1	3	2	4
SAUK	2	0	2	0	1	1	5	3	0
SAWYER	NO DATA	0	0	0	1	1	0	1	2
SHAWANO	2	4	0	4	2	6	5	2	3
SHEBOYGAN	10	8	6	3	9	8	7	3	3
TAYLOR	NO DATA	0	0	0	0	0	2	1	0
TREMPEALEAU	1	3	0	4	2	1	2	0	3
VERNON	1	1	2	0	2	1	2	0	1
VILAS	0	0	3	2	1	1	2	1	1
WALWORTH	4	12	6	5	16	21	11	12	16
WASHBURN	0	1	0	0	2	3	5	0	0
WASHINGTON	5	3	1	3	3	2	4	8	8
WAUKESHA	19	18	22	19	27	26	34	33	37
WAUPACA	1	1	0	1	2	0	2	4	3
WAUSHARA	1	0	0	0	0	2	2	2	0
WINNEBAGO	3	16	7	20	27	38	35	25	24
WOOD	1	2	2	2	7	2	2	7	5
STATE AT LARGE	24	26	0	0	0	0	0	0	0
STATE TOTAL	1,196	1,474	1,412	1,661	2,226	3,025	3,381	2,734	2,426

SOURCE: WISCONSIN CRIMINAL JUSTICE INFORMATION - CRIME AND ARRESTS.
WISCONSIN DEPARTMENT OF JUSTICE. LAW ENFORCEMENT SERVICES DIVISION. CRIME INFORMATION BUREAU

TABLE L-6

TOTAL REPORTED NUMBER OF AGGRAVATED ASSAULT OFFENSES
CALENDAR YEARS 1969 THRU 1977

COUNTY	1969	1970	1971	1972	1973	1974	1975	1976	1977
ADAMS	2	0	1	4	1	7	14	25	14
ASHLAND	16	13	13	7	10	31	21	16	16
BARRON	4	8	16	15	10	19	6	17	1
BAYFIELD	NO DATA	0	10	3	6	11	3	12	4
BROWN	15	19	12	14	14	14	10	47	137
BUFFALO	NO DATA	0	4	1	3	0	1	0	1
BURNETT	0	2	0	0	3	0	4	4	2
CALUMET	6	8	6	4	6	6	8	3	4
CHIPPEWA	2	7	4	3	8	15	31	7	12
CLARK	2	2	1	0	0	1	15	7	4
COLUMBIA	16	4	11	16	11	7	10	15	18
CRAWFORD	6	2	0	0	8	4	7	8	6
DANE	32	134	145	169	165	160	143	173	169
DODGE	2	9	17	10	8	17	7	25	38
DOOR	0	0	3	8	2	0	0	5	3
DOUGLAS	107	59	62	48	37	10	26	45	24
DUNN	5	0	5	5	2	10	21	10	12
EAU CLAIRE	7	3	15	10	18	5	25	11	15
FLORENCE	NO DATA	0	7	4	3	5	1	0	0
FOND DU LAC	3	0	4	4	2	20	27	26	36
FOREST	1	1	5	4	6	13	10	22	13
GRANT	6	0	1	3	4	3	2	2	7
GREEN	4	2	6	3	6	14	9	9	2
GREEN LAKE	4	8	2	2	6	4	17	12	14
IOWA	1	2	2	0	3	4	4	2	8
IRON	0	0	1	0	1	4	3	2	0
JACKSON	0	14	2	12	5	5	10	27	12
JEFFERSON	24	25	11	46	45	18	15	14	35
JUNEAU	NO DATA	2	11	7	3	9	9	11	4
KENOSHA	53	84	147	96	104	142	90	70	74
KEWAUKEE	0	0	1	3	0	0	1	1	2
LA CROSSE	3	2	6	8	46	33	44	32	38
LAFAYETTE	6	4	3	1	10	6	7	0	8
LANGLADE	1	1	2	19	25	16	6	7	6
LINCOLN	2	0	23	2	1	2	2	0	8
MANITOWOC	8	15	26	33	19	8	13	15	11
MARATHON	56	19	32	34	32	43	53	55	36
MARINETTE	34	27	15	13	11	24	37	31	13
MARQUETTE	0	0	4	8	5	8	0	1	1
MENOMINEE	NO DATA	0	0	1	3	0	2	5	12
MILWAUKEE	752	815	763	827	839	969	1,161	1,030	1,089
MONROE	0	2	6	2	7	13	4	5	11
OCONTO	0	1	5	4	1	6	2	0	2
ONEIDA	4	4	1	5	11	4	2	1	11
OUTAGAMIE	10	17	63	55	81	70	82	78	80
OZAUKEE	3	14	4	12	7	17	14	9	22
PEPIN	NO DATA	0	0	0	4	1	0	2	4
PIERCE	4	5	2	18	3	3	11	9	8
POLK	3	3	0	5	3	5	2	0	1
PORTAGE	7	13	32	31	12	8	12	31	31
PRICE	3	2	5	4	1	5	2	7	6
RACINE	324	266	284	344	442	502	510	486	394
RICHLAND	5	6	0	2	1	8	11	12	5
ROCK	17	44	34	42	53	67	83	79	100
RUSK	10	0	2	2	2	1	3	1	1
ST. CROIX	7	1	6	12	11	5	5	6	5
SAUK	16	2	7	3	5	6	2	5	7
SAWYER	NO DATA	0	1	10	1	5	30	42	32
SHAWANO	32	24	6	2	0	5	7	5	2
SHEBOYGAN	12	18	21	8	13	8	17	8	1
TAYLOR	NO DATA	0	0	0	4	0	0	3	7
TREMPEALEAU	0	3	3	7	0	7	1	3	8
VERNON	3	2	8	5	1	7	1	2	1
VILAS	3	12	4	5	6	4	11	13	0
WALWORTH	8	28	41	22	25	15	20	31	24
WASHBURN	0	0	3	0	0	4	1	1	4
WASHINGTON	19	19	5	12	16	19	13	49	54
WAUKESHA	46	44	42	54	56	62	71	81	135
WAUPACA	2	4	11	4	17	18	41	23	4
WAUSHARA	5	7	5	3	1	1	2	1	4
WINNEBAGO	0	47	76	40	133	144	69	73	41
WOOD	11	19	15	32	27	43	67	55	45
STATE AT LARGE	89	74	0	0	1	4	0	2	2
STATE TOTAL	1,823	1,972	2,091	2,195	2,436	2,734	2,971	2,927	2,961

SOURCE: WISCONSIN CRIMINAL JUSTICE INFORMATION - CRIME AND ARRESTS.
WISCONSIN DEPARTMENT OF JUSTICE. LAW ENFORCEMENT SERVICES DIVISION. CRIME INFORMATION BUREAU

TABLE L-7

TOTAL REPORTED NUMBER OF BURGLARY OFFENSES
CALENDAR YEARS 1969 THRU 1977

COUNTY	1969	1970	1971	1972	1973	1974	1975	1976	1977
ADAMS	213	277	340	319	319	408	515	398	473
ASHLAND	121	125	160	120	237	248	198	163	152
BARRON	72	127	142	97	136	179	200	201	170
BAYFIELD	NO DATA	97	161	117	133	160	179	129	136
BROWN	744	913	875	924	1,190	1,032	1,171	1,050	1,112
BUFFALO	NO DATA	36	23	11	18	16	19	23	29
BURNETT	140	136	148	249	259	409	334	308	309
CALUMET	34	82	98	63	91	79	122	105	75
CHIPPEWA	155	112	150	165	237	357	365	303	289
CLARK	85	99	84	112	145	151	146	162	149
COLUMBIA	178	169	256	245	273	327	396	323	315
CRAWFORD	34	43	45	32	34	73	73	127	83
DANE	1,457	2,221	3,326	3,550	3,388	3,559	4,186	3,586	3,816
DODGE	11	151	219	183	164	270	308	267	193
DOOR	23	60	96	128	156	202	162	166	167
DOUGLAS	567	452	498	531	562	496	637	656	741
DUNN	75	74	132	106	121	178	149	110	125
EAU CLAIRE	186	176	255	325	[illegible]	364	360	303	322
FLORENCE	NO DATA	17	26	42	[illegible]	56	55	49	82
FOND DU LAC	126	131	130	170	190	324	451	359	424
FOREST	9	39	138	121	102	139	131	151	134
GRANT	63	111	133	85	64	153	261	291	216
GREEN	59	77	67	82	92	108	161	168	147
GREEN LAKE	35	39	70	79	107	94	131	108	112
IOWA	59	57	78	29	39	96	126	182	183
IRON	52	69	68	61	53	61	64	40	41
JACKSON	81	108	99	79	118	116	150	155	164
JEFFERSON	208	250	245	297	328	350	411	370	378
JUNEAU	NO DATA	12	147	110	89	191	202	256	191
KENOSHA	1,017	1,021	1,381	1,440	1,250	1,610	2,243	2,180	1,978
KEWAUKEE	62	52	85	39	63	83	92	120	62
LA CROSSE	301	421	415	411	583	599	500	462	649
LAFAYETTE	40	54	31	58	63	39	72	70	87
LANGLADE	88	97	82	129	172	270	195	146	147
LINCOLN	109	138	182	158	172	155	133	175	172
MANITOWOC	211	552	462	424	475	592	482	440	474
MARATHON	332	351	349	319	314	363	436	412	446
MARINETTE	252	311	298	421	442	370	575	596	625
MARQUETTE	71	51	87	110	139	185	150	117	182
MENOMINEE	NO DATA	8	60	64	76	71	104	47	98
MILWAUKEE	6,072	5,799	6,359	7,162	7,949	8,922	10,054	9,364	9,730
MONROE	14	66	116	127	140	183	145	172	169
OCONTO	10	122	169	118	187	223	193	187	239
ONEIDA	219	288	342	321	362	366	365	379	493
OUTAGAMIE	597	610	792	720	732	858	986	792	924
OZAUKEE	117	166	203	179	237	322	364	271	215
PEPIN	NO DATA	19	16	23	31	20	24	16	14
PIERCE	102	108	100	117	115	146	159	184	165
POLK	131	184	217	250	206	250	204	361	245
PORTAGE	310	293	285	293	336	399	341	404	345
PRICE	129	131	183	132	169	210	171	192	85
RACINE	1,503	1,558	1,813	1,632	2,158	3,252	3,374	2,698	2,462
RICHLAND	25	42	41	41	44	105	130	153	102
ROCK	562	779	783	891	1,175	1,425	1,460	1,296	1,287
RUSK	44	57	88	109	83	129	123	117	159
ST. CROIX	129	177	136	190	191	225	218	275	249
SAUK	145	151	197	202	171	278	305	368	278
SAWYER	NO DATA	42	110	132	123	183	205	230	272
SHAWANO	36	51	178	162	205	238	237	183	195
SHEBOYGAN	281	315	420	334	587	607	663	547	588
TAYLOR	NO DATA	9	74	16	16	13	114	109	88
TREMPEALEAU	25	45	85	60	61	88	63	40	68
VERNON	56	81	80	73	127	109	143	111	124
VILAS	249	273	288	202	198	359	364	237	282
WALWORTH	417	396	441	385	497	631	822	828	667
WASHBURN	9	135	100	123	160	134	176	92	131
WASHINGTON	213	237	192	271	330	425	363	373	400
WAUKESHA	719	899	1,130	1,066	1,167	1,453	1,407	1,478	1,350
WAUPACA	90	221	276	288	345	336	363	316	277
WAUSHARA	105	123	133	176	172	212	243	239	291
WINNEBAGO	483	867	806	858	1,200	1,155	1,344	1,151	1,363
WOOD	126	309	357	203	301	423	537	438	480
STATE AT LARGE	913	0	0	0	0	0	0	0	0
STATE TOTAL	21,101	23,869	28,151	28,861	32,467	38,212	42,305	38,875	39,385

SOURCE: WISCONSIN CRIMINAL JUSTICE INFORMATION - CRIME AND ARRESTS,
WISCONSIN DEPARTMENT OF JUSTICE, LAW ENFORCEMENT SERVICES DIVISION, CRIME INFORMATION BUREAU

TABLE L-8

TOTAL REPORTED NUMBER OF THEFT OFFENSES
CALENDAR YEARS 1969 THRU 1977

COUNTY	1969	1970	1971	1972	1973	1974	1975	1976	1977
ADAMS	51	55	149	154	134	189	319	294	297
ASHLAND	76	99	388	448	447	512	398	452	492
BARRON	10	70	363	377	353	327	427	440	348
BAYFIELD	NO DATA	43	177	125	102	131	116	150	154
BROWN	668	859	2,498	2,299	2,510	2,686	2,952	3,116	4,330
BUFFALO	NO DATA	58	56	31	72	43	38	61	55
BURNETT	34	42	85	94	121	198	262	260	278
CALUMET	34	69	129	158	213	187	286	196	224
CHIPPEWA	125	166	487	559	705	896	930	805	864
CLARK	88	53	172	202	247	390	380	330	294
COLUMBIA	214	148	449	430	505	631	724	808	722
CRAWFORD	56	73	156	173	305	330	423	410	328
DANE	2,205	2,875	9,694	9,835	9,848	11,361	13,227	13,105	13,681
DODGE	22	120	547	632	698	829	863	816	834
DOOR	25	66	233	263	429	391	450	419	458
DOUGLAS	330	335	1,602	1,584	1,661	1,555	1,590	1,673	1,588
DUNN	117	172	570	526	345	515	655	589	617
EAU CLAIRE	312	351	883	827	849	863	848	1,005	1,163
FLORENCE	NO DATA	3	5	15	20	64	40	63	13
FOND DU LAC	177	266	678	689	712	739	981	965	1,048
FOREST	3	6	58	109	87	132	126	167	143
GRANT	84	83	315	275	316	451	578	617	481
GREEN	94	84	265	292	291	440	502	505	497
GREEN LAKE	28	31	88	157	168	199	245	236	258
IOWA	64	73	93	120	158	313	286	309	271
IRON	30	35	38	35	33	53	79	67	82
JACKSON	2	36	63	111	158	213	251	275	319
JEFFERSON	201	316	715	843	830	1,134	1,240	1,316	1,194
JUNEAU	NO DATA	24	158	128	167	245	219	241	206
KENOSHA	778	1,097	3,591	3,650	3,803	4,896	5,885	5,622	5,054
KEWAUKEE	24	42	95	106	76	92	133	133	69
LA CROSSE	401	453	2,113	2,162	2,591	2,832	2,945	3,261	3,015
LAFAYETTE	47	56	92	101	110	127	172	151	148
LANGLADE	26	53	330	304	365	349	412	328	409
LINCOLN	50	81	283	342	349	433	399	379	392
MANITOWOC	212	350	1,272	1,395	1,399	1,792	1,494	1,419	1,570
MARATHON	290	343	1,452	1,356	1,358	1,512	1,677	1,759	1,504
MARINETTE	112	147	457	587	643	907	847	804	734
MARQUETTE	19	29	81	99	102	144	156	150	122
MENOMINEE	NO DATA	3	19	0	1	0	8	16	31
MILWAUKEE	10,830	12,263	29,233	27,215	29,031	30,971	36,556	37,150	35,200
MONROE	23	63	283	266	305	445	429	412	369
OCONTO	12	79	100	68	123	136	194	194	159
ONEIDA	106	118	372	441	534	630	627	728	836
OUTAGAMIE	355	453	2,767	2,603	2,515	3,016	3,017	2,946	3,258
OZAUKEE	137	204	573	628	726	970	971	1,070	1,052
PEPIN	NO DATA	31	76	76	69	62	61	64	79
PIERCE	86	134	371	435	422	455	511	519	555
POLK	95	125	162	172	234	138	148	226	315
PORTAGE	332	366	1,283	1,140	1,223	1,265	1,227	1,467	1,308
PRICE	18	16	72	119	138	200	183	194	164
RACINE	1,114	1,457	5,702	4,554	5,408	6,639	7,473	7,286	6,440
RICHLAND	41	64	106	152	159	213	240	214	210
ROCK	867	1,012	3,429	3,179	3,655	4,731	4,957	4,991	4,537
RUSK	32	73	124	147	138	162	164	191	147
ST. CROIX	108	157	308	403	508	655	748	695	743
SAUK	120	167	670	758	723	892	1,016	1,042	1,033
SAWYER	NO DATA	38	29	101	85	188	228	232	200
SHAWANO	40	51	366	413	430	504	496	451	481
SHEBOYGAN	345	454	1,924	1,660	2,305	2,483	2,336	2,419	2,341
TAYLOR	NO DATA	2	79	118	153	224	158	127	128
TREMPEALEAU	14	19	135	93	97	207	159	170	154
VERNON	85	58	177	231	254	235	264	268	198
VILAS	78	98	201	202	173	232	289	267	270
WALWORTH	391	462	1,418	1,514	1,540	1,508	1,810	1,901	1,629
WASHBURN	13	73	48	24	33	139	151	130	167
WASHINGTON	240	346	862	1,195	1,217	1,386	1,537	1,724	1,671
WAUKESHA	883	1,108	4,220	3,985	4,843	5,337	5,861	6,234	6,042
WAUPACA	50	119	342	487	604	779	862	802	796
WAUSHARA	56	75	143	140	169	205	237	214	248
WINNEBAGO	592	718	4,485	4,583	4,689	5,089	5,004	4,891	5,342
WOOD	112	250	807	945	1,169	1,198	1,305	1,333	1,222
STATE AT LARGE	293	0	0	0	0	0	0	0	0
STATE TOTAL	24,477	29,918	91,766	89,640	96,953	110,395	122,782	124,264	121,581

NOTE: PRIOR TO 1973, ONLY THEFTS OF $50 OR MORE WERE INCLUDED.
STARTING IN 1973 ALL THEFTS REGARDLESS OF VALUE WERE INCLUDED

SOURCE: WISCONSIN CRIMINAL JUSTICE INFORMATION - CRIME AND ARRESTS.
WISCONSIN DEPARTMENT OF JUSTICE. LAW ENFORCEMENT SERVICES DIVISION. CRIME INFORMATION BUREAU

TABLE L-9

TOTAL REPORTED NUMBER OF AUTO THEFT OFFENSES
CALENDAR YEARS 1969 THRU 1977

COUNTY	1969	1970	1971	1972	1973	1974	1975	1976	1977
ADAMS	1	7	0	1	1	8	37	11	29
ASHLAND	48	24	31	37	12	52	31	31	25
BARRON	8	27	22	31	32	34	28	24	40
BAYFIELD	NO DATA	7	18	6	10	6	12	23	10
BROWN	227	239	184	160	215	186	210	227	237
BUFFALO	NO DATA	7	4	2	3	5	1	0	14
BURNETT	7	5	5	3	14	17	36	18	26
CALUMET	22	28	9	8	18	5	15	11	15
CHIPPEWA	46	49	31	34	41	90	69	39	57
CLARK	15	18	8	15	29	32	47	23	27
COLUMBIA	30	27	18	27	35	34	38	50	49
CRAWFORD	13	8	4	12	15	12	14	16	24
DANE	570	636	697	879	783	657	648	772	770
DODGE	8	18	16	17	31	83	32	56	47
DOOR	1	11	5	7	21	22	18	15	9
DOUGLAS	179	190	210	230	166	165	148	144	197
DUNN	33	28	31	25	16	23	25	26	36
EAU CLAIRE	74	128	100	78	61	63	87	63	120
FLORENCE	NO DATA	3	0	0	1	3	1	2	5
FOND DU LAC	44	60	67	47	50	65	69	66	95
FOREST	1	8	7	5	10	7	21	14	16
GRANT	17	13	12	10	10	18	31	31	37
GREEN	15	12	14	13	30	21	34	33	23
GREEN LAKE	6	8	10	9	16	9	20	16	21
IOWA	6	4	3	7	9	17	24	34	34
IRON	10	12	4	3	2	3	0	6	4
JACKSON	8	8	12	18	9	14	18	25	53
JEFFERSON	57	38	58	54	44	71	63	79	88
JUNEAU	NO DATA	1	5	10	10	17	21	17	12
KENOSHA	477	446	578	855	674	974	1,156	1,000	927
KEWAUKEE	2	5	5	4	5	14	7	3	8
LA CROSSE	118	123	111	146	108	155	146	122	227
LAFAYETTE	1	4	6	8	10	10	13	11	23
LANGLADE	12	14	8	13	9	14	27	13	14
LINCOLN	5	11	11	17	12	22	19	25	29
MANITOWOC	31	55	39	46	36	54	44	82	65
MARATHON	61	89	60	72	72	87	90	68	113
MARINETTE	50	40	33	28	24	39	53	34	60
MARQUETTE	1	1	4	2	3	4	4	10	11
MENOMINEE	NO DATA	3	3	4	3	5	2	11	7
MILWAUKEE	5,653	5,536	6,721	5,995	5,959	5,842	5,589	4,829	4,301
MONROE	6	10	22	20	18	26	18	29	30
OCONTO	3	4	6	7	17	15	19	14	27
ONEIDA	29	20	28	27	32	66	44	64	71
OUTAGAMIE	118	121	112	105	124	99	119	117	170
OZAUKEE	15	37	35	37	31	34	44	43	43
PEPIN	NO DATA	4	5	4	6	7	3	3	3
PIERCE	14	21	13	25	24	29	29	41	33
POLK	3	10	11	20	31	39	36	63	45
PORTAGE	70	32	52	59	49	43	40	75	47
PRICE	6	4	2	4	8	6	10	21	10
RACINE	470	497	408	422	409	614	477	512	402
RICHLAND	6	7	10	6	2	17	12	8	8
ROCK	96	180	106	117	201	256	207	177	203
RUSK	2	5	14	6	3	3	8	15	6
ST. CROIX	28	32	48	39	51	37	39	44	47
SAUK	24	29	31	24	25	41	48	35	54
SAWYER	NO DATA	4	2	5	3	4	27	25	34
SHAWANO	27	26	9	22	30	36	29	34	40
SHEBOYGAN	97	88	77	85	83	90	62	64	119
TAYLOR	NO DATA	1	2	2	2	5	4	13	7
TREMPEALEAU	2	10	22	13	11	21	9	15	14
VERNON	13	12	15	13	27	20	13	21	17
VILAS	7	7	6	12	11	15	27	18	21
WALWORTH	100	122	103	96	102	101	118	116	105
WASHBURN	4	2	1	6	10	12	15	13	13
WASHINGTON	51	32	36	35	46	91	66	78	101
WAUKESHA	131	148	172	140	218	244	288	275	368
WAUPACA	12	29	38	14	27	42	58	48	63
WAUSHARA	2	3	2	12	7	3	17	14	16
WINNEBAGO	160	169	133	161	191	186	153	133	163
WOOD	41	45	39	45	50	75	66	63	82
STATE AT LARGE	84	4	0	0	0	0	0	0	0
STATE TOTAL	9,478	9,666	10,724	10,521	10,458	11,236	11,053	10,271	10,267

SOURCE: WISCONSIN CRIMINAL JUSTICE INFORMATION - CRIME AND ARRESTS.
WISCONSIN DEPARTMENT OF JUSTICE, LAW ENFORCEMENT SERVICES DIVISION, CRIME INFORMATION BUREAU

FIGURE L-1

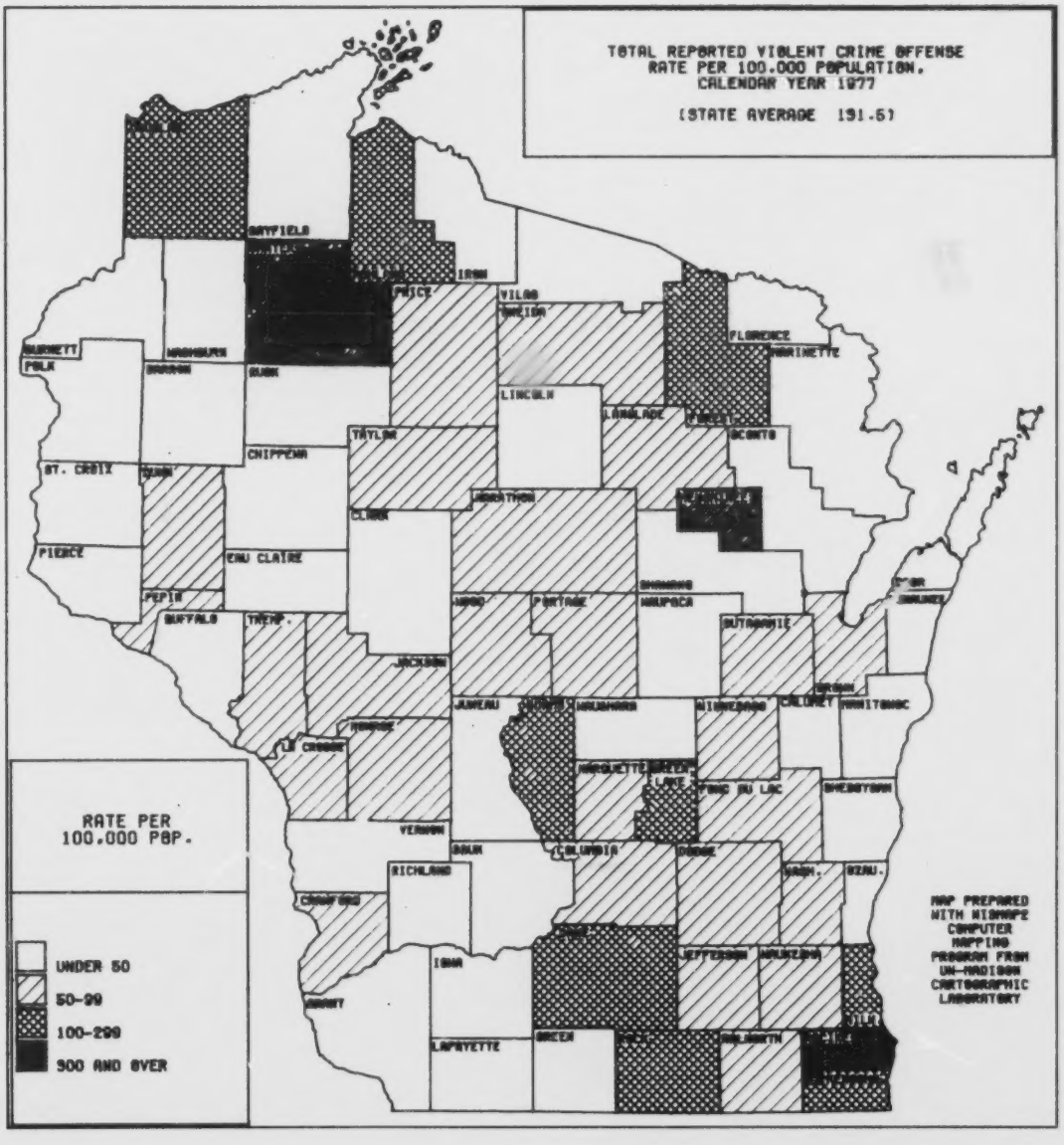

BEST COPY AVAILABLE

TOTAL REPORTED NUMBER OF VIOLENT CRIME INDEX OFFENSES
CALENDAR YEARS 1969 THRU 1977

COUNTY	1969	1970	1971	1972	1973	1974	1975	1976	1977
ADAMS	5	0	3	5	1	12	20	29	15
ASHLAND	19	17	19	9	15	34	25	19	20
BARRON	6	21	19	22	13	24	15	21	10
BAYFIELD	0	0	13	7	8	15	6	16	5
BROWN	28	40	32	47	38	52	49	63	166
BUFFALO	0	0	4	2	4	0	1	2	2
BURNETT	2	4	1	0	4	3	6	4	2
CALUMET	6	10	8	4	9	7	9	4	6
CHIPPEWA	7	17	13	10	9	16	41	13	16
CLARK	5	4	1	1	1	2	18	10	4
COLUMBIA	22	11	15	26	19	13	16	24	31
CRAWFORD	7	3	0	0	8	5	11	12	8
DANE	144	285	286	354	368	444	430	371	409
DODGE	2	14	19	18	8	22	11	37	40
DOOR	0	0	5	8	4	0	1	9	8
DOUGLAS	133	74	81	72	86	56	65	78	46
DUNN	10	2	11	12	8	16	22	13	21
EAU CLAIRE	15	11	21	22	29	17	42	38	34
FLORENCE	0	0	7	4	5	5	2	0	0
FOND DU LAC	7	2	25	31	37	30	38	46	56
FOREST	2	1	6	9	9	13	12	25	14
GRANT	12	1	1	8	4	6	7	6	11
GREEN	5	4	7	6	9	23	16	13	10
GREEN LAKE	4	8	2	2	7	9	19	15	20
IOWA	3	3	5	3	5	5	9	2	8
IRON	3	0	2	0	1	4	3	4	3
JACKSON	3	15	7	15	8	8	10	29	15
JEFFERSON	34	37	15	59	54	28	27	33	47
JUNEAU	0	3	16	12	4	13	13	16	4
KENOSHA	147	200	295	261	314	331	353	255	294
KEWAUKEE	0	2	2	5	0	1	3	1	4
LA CROSSE	9	9	15	24	62	59	71	66	58
LAFAYETTE	6	5	3	1	10	7	9	1	8
LANGLADE	3	1	2	24	28	17	12	11	12
LINCOLN	3	5	24	3	7	2	5	1	10
MANITOWOC	17	18	38	44	26	16	23	24	18
MARATHON	67	27	41	46	41	60	67	70	57
MARINETTE	41	32	21	17	17	25	54	36	15
MARQUETTE	1	2	6	8	5	8	2	2	6
MENOMINEE	0	0	1	1	4	3	7	11	13
MILWAUKEE	1,598	1,701	1,691	1,863	2,362	3,052	3,565	3,100	2,926
MONROE	0	2	11	2	13	18	10	14	21
OCONTO	0	1	6	4	2	7	5	2	6
ONEIDA	6	11	6	12	23	12	7	5	19
OUTAGAMIE	18	32	79	76	104	89	107	104	101
OZAUKEE	9	21	7	23	13	32	24	18	30
PEPIN	0	0	0	1	5	1	1	2	5
PIERCE	6	8	3	24	7	8	15	18	15
POLK	7	3	2	5	12	7	7	3	3
PORTAGE	11	16	35	40	19	21	23	43	48
PRICE	4	2	6	5	3	7	3	11	10
RACINE	513	568	563	638	787	957	900	813	637
RICHLAND	12	8	2	2	4	9	12	17	6
ROCK	51	115	91	119	132	243	219	177	199
RUSK	12	0	4	3	3	3	4	2	1
ST. CROIX	10	8	12	25	20	9	12	12	12
SAUK	19	2	14	4	10	8	8	9	13
SAWYER	0	0	1	10	2	8	34	52	36
SHAWANO	46	32	7	6	2	11	13	8	8
SHEBOYGAN	27	29	35	19	29	24	29	17	6
TAYLOR	0	0	0	2	4	0	3	5	10
TREMPEALEAU	6	9	6	11	2	8	3	4	13
VERNON	7	6	11	6	7	9	5	4	3
VILAS	3	15	7	10	8	7	15	14	1
WALWORTH	16	42	52	34	54	45	36	53	49
WASHBURN	0	1	5	2	3	9	6	2	4
WASHINGTON	26	24	11	18	22	25	17	59	63
WAUKESHA	76	70	84	82	100	106	125	128	203
WAUPACA	7	7	15	5	19	18	44	29	10
WAUSHARA	7	8	5	4	1	5	4	4	5
WINNEBAGO	5	65	92	64	175	190	114	119	74
WOOD	12	23	18	37	36	48	71	63	52
STATE AT LARGE	119	122	0	1	4	6	4	2	2
STATE TOTAL	3,411	3,839	3,973	4,359	5,276	6,413	6,995	6,343	6,117

SOURCE: WISCONSIN CRIMINAL JUSTICE INFORMATION - CRIME AND ARRESTS.
WISCONSIN DEPARTMENT OF JUSTICE. LAW ENFORCEMENT SERVICES DIVISION. CRIME INFORMATION BUREAU

FIGURE L-2

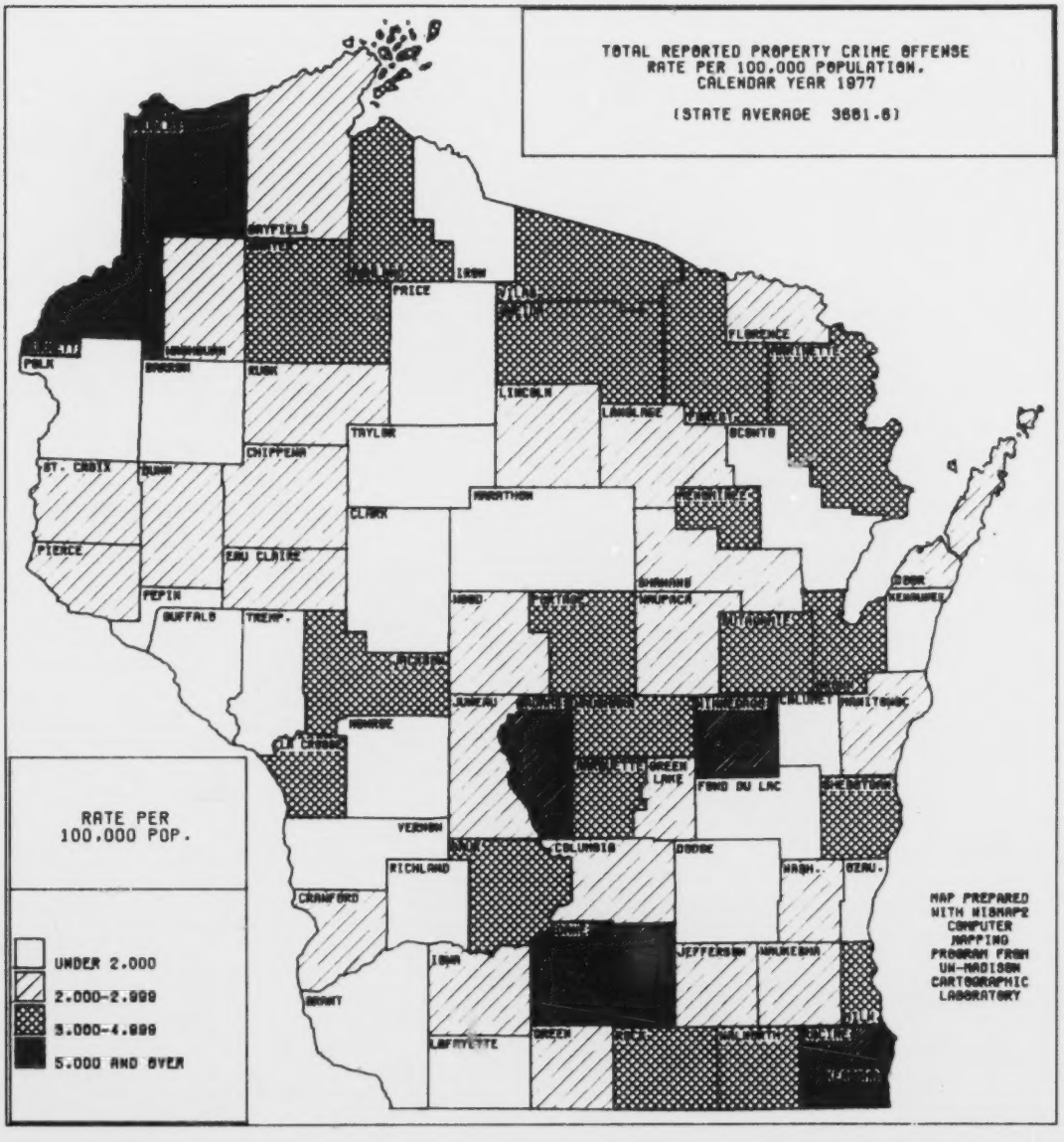

BEST COPY AVAILABLE

TABLE L-11

TOTAL REPORTED NUMBER OF PROPERTY CRIME INDEX OFFENSES
CALENDAR YEARS 1969 THRU 1977

COUNTY	1969	1970	1971	1972	1973	1974	1975	1976	1977
ADAMS	265	339	489	474	454	605	871	703	799
ASHLAND	245	248	579	605	696	812	627	646	669
BARRON	90	224	527	505	521	540	655	665	558
BAYFIELD	0	147	356	248	245	297	307	302	300
BROWN	1,639	2,011	3,557	3,383	3,915	3,904	4,333	4,393	5,679
BUFFALO	0	101	83	44	93	64	58	84	98
BURNETT	181	183	238	346	394	624	632	586	613
CALUMET	90	179	236	229	322	271	423	312	314
CHIPPEWA	326	327	668	758	983	1,343	1,364	1,147	1,210
CLARK	188	170	264	329	421	573	573	515	470
COLUMBIA	422	344	723	702	813	992	1,158	1,181	1,086
CRAWFORD	103	124	205	217	354	415	510	553	435
DANE	4,232	5,732	13,717	14,264	14,019	15,577	18,061	17,463	18,267
DODGE	41	289	782	832	893	1,182	1,203	1,139	1,074
DOOR	49	137	334	398	606	615	630	600	634
DOUGLAS	1,076	977	2,310	2,345	2,389	2,216	2,375	2,473	2,526
DUNN	225	274	733	657	482	716	829	725	778
EAU CLAIRE	572	655	1,238	1,230	1,135	1,290	1,295	1,371	1,605
FLORENCE	0	23	31	57	89	123	96	114	100
FOND DU LAC	347	457	875	906	957	1,128	1,501	1,390	1,567
FOREST	13	53	203	235	199	278	278	332	293
GRANT	164	207	460	370	390	622	870	939	734
GREEN	168	173	346	387	413	569	697	706	667
GREEN LAKE	69	78	168	245	291	302	396	360	391
IOWA	129	134	174	156	206	426	436	525	488
IRON	92	116	110	99	88	117	143	113	127
JACKSON	91	152	174	208	285	343	419	455	536
JEFFERSON	466	604	1,018	1,194	1,202	1,555	1,714	1,765	1,660
JUNEAU	0	37	310	248	266	453	442	514	409
KENOSHA	2,272	2,564	5,550	5,945	5,727	7,480	9,284	8,802	7,959
KEWAUKEE	88	99	185	149	144	189	232	256	139
LA CROSSE	820	997	2,639	2,719	3,282	3,586	3,591	3,845	3,891
LAFAYETTE	88	114	129	167	183	176	257	232	258
LANGLADE	126	164	420	446	546	633	634	487	570
LINCOLN	164	230	476	517	533	610	551	579	593
MANITOWOC	454	957	1,773	1,865	1,910	2,438	2,020	1,941	2,109
MARATHON	683	783	1,861	1,747	1,744	1,962	2,203	2,239	2,063
MARINETTE	414	498	788	1,036	1,109	1,316	1,475	1,434	1,419
MARQUETTE	91	81	172	211	244	333	310	277	315
MENOMINEE	0	14	82	68	80	76	114	74	136
MILWAUKEE	22,555	23,598	42,313	40,372	42,939	45,735	52,199	51,343	49,231
MONROE	43	139	421	413	463	654	592	613	568
OCONTO	25	205	275	193	327	374	406	395	425
ONEIDA	354	426	742	789	928	1,062	1,036	1,171	1,400
OUTAGAMIE	1,070	1,184	3,671	3,428	3,371	3,973	4,122	3,855	4,352
OZAUKEE	269	407	811	844	994	1,326	1,379	1,384	1,310
PEPIN	0	54	97	103	106	89	88	83	96
PIERCE	202	263	484	577	561	630	699	744	753
POLK	229	319	390	442	471	427	388	650	605
PORTAGE	712	691	1,620	1,492	1,608	1,707	1,608	1,946	1,700
PRICE	153	151	257	255	315	416	364	407	259
RACINE	3,087	3,512	7,923	6,608	7,975	10,505	11,324	10,496	9,304
RICHLAND	72	113	157	199	205	335	382	375	320
ROCK	1,525	1,971	4,318	4,187	5,031	6,412	6,624	6,464	6,027
RUSK	78	135	226	262	224	294	295	323	312
ST. CROIX	265	366	492	632	750	917	1,005	1,014	1,039
SAUK	289	347	898	984	919	1,211	1,369	1,445	1,365
SAWYER	0	84	141	238	211	375	460	487	506
SHAWANO	103	128	553	597	665	778	762	668	716
SHEBOYGAN	723	857	2,421	2,079	2,975	3,180	3,061	3,030	3,048
TAYLOR	0	12	155	136	171	242	276	249	223
TREMPEALEAU	41	74	242	166	169	316	231	225	236
VERNON	154	151	272	317	408	364	420	400	339
VILAS	334	378	495	416	382	606	680	522	573
WALWORTH	908	980	1,962	1,995	2,139	2,240	2,750	2,845	2,401
WASHBURN	26	210	149	153	203	285	342	235	311
WASHINGTON	504	615	1,090	1,501	1,593	1,902	1,966	2,175	2,172
WAUKESHA	1,733	2,155	5,522	5,191	6,228	7,034	7,556	7,987	7,760
WAUPACA	152	369	656	789	976	1,157	1,283	1,166	1,136
WAUSHARA	163	201	278	328	348	420	497	467	555
WINNEBAGO	1,235	1,754	5,424	5,602	6,080	6,430	6,501	6,175	6,868
WOOD	279	604	1,203	1,193	1,520	1,696	1,908	1,834	1,784
STATE AT LARGE	1,290	4	0	0	0	0	0	0	0
STATE TOTAL	55,056	63,453	130,641	129,022	139,878	159,843	176,140	173,410	171,233

SOURCE: WISCONSIN CRIMINAL JUSTICE INFORMATION - CRIME AND ARRESTS.
WISCONSIN DEPARTMENT OF JUSTICE. LAW ENFORCEMENT SERVICES DIVISION. CRIME INFORMATION BUREAU

FIGURE L-3

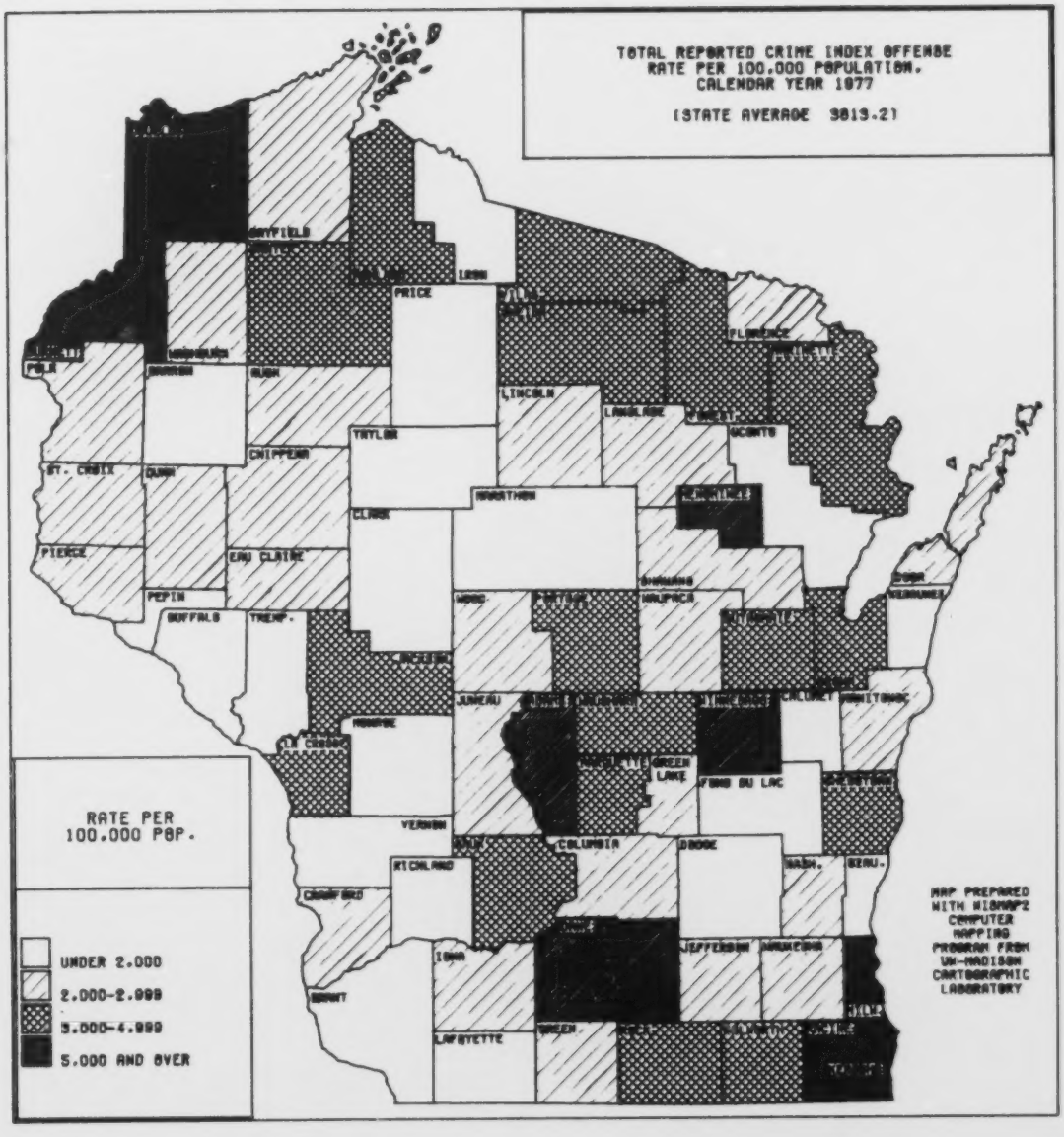

BEST COPY AVAILABLE

TABLE L-12

TOTAL REPORTED NUMBER OF CRIME INDEX OFFENSES
CALENDAR YEARS 1969 THRU 1977

COUNTY	1969	1970	1971	1972	1973	1974	1975	1976	1977
ADAMS	270	339	492	479	455	617	891	732	814
ASHLAND	264	265	598	614	711	846	652	665	689
BARRON	96	245	546	527	534	564	670	686	568
BAYFIELD	0	147	369	255	253	312	313	318	305
BROWN	1,667	2,051	3,589	3,430	3,953	3,956	4,382	4,456	5,845
BUFFALO	0	101	87	46	97	64	59	86	100
BURNETT	183	187	239	346	398	627	638	590	615
CALUMET	96	189	244	233	331	278	432	316	320
CHIPPEWA	333	344	681	768	992	1,359	1,405	1,160	1,226
CLARK	193	174	265	330	422	575	591	525	474
COLUMBIA	444	355	738	728	832	1,005	1,174	1,205	1,117
CRAWFORD	110	127	205	217	362	420	521	565	443
DANE	4,376	6,017	14,003	14,618	14,387	16,021	18,491	17,834	18,676
DODGE	43	303	801	850	901	1,204	1,214	1,176	1,114
DOOR	49	137	339	406	610	615	631	609	642
DOUGLAS	1,209	1,051	2,391	2,417	2,475	2,272	2,440	2,551	2,572
DUNN	235	276	744	669	490	732	851	738	799
EAU CLAIRE	587	666	1,259	1,252	1,164	1,307	1,337	1,409	1,639
FLORENCE	0	23	38	61	94	128	98	114	100
FOND DU LAC	354	459	900	937	994	1,158	1,539	1,436	1,623
FOREST	15	54	209	244	208	291	290	357	307
GRANT	176	208	461	378	394	628	877	945	745
GREEN	173	177	353	393	422	592	713	719	677
GREEN LAKE	73	86	170	247	298	311	415	375	411
IOWA	132	137	179	159	211	431	445	527	496
IRON	95	116	112	99	89	121	146	117	130
JACKSON	94	167	181	223	293	351	429	484	551
JEFFERSON	500	641	1,033	1,253	1,256	1,583	1,741	1,798	1,707
JUNEAU	0	40	326	260	270	466	455	530	413
KENOSHA	2,419	2,764	5,845	6,206	6,041	7,811	9,637	9,057	8,253
KEWAUKEE	88	101	187	154	144	190	235	257	143
LA CROSSE	829	1,006	2,654	2,743	3,344	3,645	3,662	3,911	3,349
LAFAYETTE	94	119	132	168	193	183	266	233	266
LANGLADE	129	165	422	470	574	650	646	498	582
LINCOLN	167	235	500	520	540	612	556	580	603
MANITOWOC	471	975	1,811	1,909	1,936	2,454	2,043	1,965	2,127
MARATHON	750	810	1,902	1,793	1,785	2,022	2,270	2,309	2,120
MARINETTE	455	530	809	1,053	1,126	1,341	1,529	1,476	1,434
MARQUETTE	92	83	178	219	249	341	312	279	321
MENOMINEE	0	14	83	69	84	79	121	85	149
MILWAUKEE	24,153	25,299	44,004	42,235	45,301	48,787	55,764	54,443	52,157
MONROE	43	141	432	415	476	672	602	627	589
OCONTO	25	206	281	197	329	381	411	397	431
ONEIDA	360	437	748	801	951	1,074	1,043	1,176	1,419
OUTAGAMIE	1,088	1,216	3,750	3,504	3,475	4,062	4,229	3,959	4,453
OZAUKEE	278	428	818	867	1,007	1,358	1,403	1,402	1,340
PEPIN	0	54	97	104	111	90	89	85	101
PIERCE	208	271	487	601	568	638	714	762	768
POLK	236	322	392	447	483	434	395	653	608
PORTAGE	723	707	1,655	1,532	1,627	1,728	1,631	1,989	1,748
PRICE	157	153	263	260	318	423	367	418	269
RACINE	3,600	4,080	8,486	7,246	8,762	11,462	12,224	11,309	9,941
RICHLAND	84	121	159	201	209	344	394	392	326
ROCK	1,576	2,086	4,409	4,306	5,163	6,655	6,843	6,641	6,226
RUSK	90	135	230	265	227	297	299	325	313
ST. CROIX	275	374	504	657	770	926	1,017	1,026	1,051
SAUK	308	349	912	988	929	1,219	1,377	1,454	1,378
SAWYER	0	84	142	248	213	383	494	539	542
SHAWANO	149	160	560	603	667	789	775	676	724
SHEBOYGAN	750	886	2,456	2,098	3,004	3,204	3,090	3,047	3,054
TAYLOR	0	12	155	138	175	242	279	254	233
TREMPEALEAU	47	83	248	177	171	324	234	229	249
VERNON	161	157	283	323	415	373	425	404	342
VILAS	337	393	502	426	390	613	695	536	574
WALWORTH	924	1,022	2,014	2,029	2,193	2,285	2,786	2,898	2,450
WASHBURN	26	211	154	155	206	294	348	237	315
WASHINGTON	530	639	1,101	1,519	1,615	1,927	1,983	2,234	2,235
WAUKESHA	1,809	2,225	5,606	5,273	6,328	7,140	7,681	8,115	7,963
WAUPACA	159	376	671	794	995	1,175	1,327	1,195	1,146
WAUSHARA	170	209	283	332	349	425	501	471	560
WINNEBAGO	1,240	1,819	5,516	5,666	6,255	6,620	6,615	6,294	6,942
WOOD	291	627	1,221	1,230	1,556	1,744	1,979	1,897	1,836
STATE AT LARGE	1,409	126	0	1	4	6	4	2	2
STATE TOTAL	58,467	67,292	134,614	133,381	145,154	166,256	183,135	179,753	177,350

SOURCE: WISCONSIN CRIMINAL JUSTICE INFORMATION - CRIME AND ARRESTS.
WISCONSIN DEPARTMENT OF JUSTICE, LAW ENFORCEMENT SERVICES DIVISION, CRIME INFORMATION BUREAU

TRANSPORTATION

VEHICLE:	AN VEHICLE MEANS EVERY DEVICE IN, UPON OR BY WHICH ANY PERSON OR PROPERTY IS OR MAY BE TRANSPORTED OR DRAWN UPON A HIGHWAY, EXCEPT RAILROAD TRAINS.
MOTOR VEHICLE:	A VEHICLE WHICH IS SELF-PROPELLED.
AUTOMOBILE:	AN AUTOMOBILE MEANS A MOTOR VEHICLE WITH A SHIPPING WEIGHT OF MORE THAN 1,000 POUNDS AND DESIGNED PRIMARILY FOR THE PURPOSE OF TRANSPORTING PERSONS RATHER THAN PROPERTY BUT DOES NOT HAVE A PASSENGER-CARRYING CAPACITY SUFFICIENTLY LARGE TO BRING IT WITHIN THE DEFINITION OF MOTOR BUS.
MOTOR TRUCK:	AN MOTOR TRUCK MEANS A MOTOR VEHICLE USED FOR COMMERCIAL PURPOSES CARRYING ITS LOAD AS A SINGLE UNIT WITH A NONDETACHABLE PROPELLING POWER, EXCEPT THOSE VEHICLES OPERATING ON RAILS.
MOTOR BUS:	AN MOTOR BUS MEANS A MOTOR VEHICLE DESIGNED PRIMARILY FOR THE TRANSPORTATION OF PERSONS RATHER THAN PROPERTY AND HAVING A PASSENGER-CARRYING CAPACITY OF 10 OR MORE PERSONS INCLUDING THE OPERATOR. PASSENGER-CARRYING CAPACITY SHALL BE DETERMINED BY DIVIDING BY 20 THE TOTAL SEATING SPACE MEASURED IN INCHES.
MOTOR DRIVEN CYCLE:	AN MOTOR DRIVEN CYCLE MEANS A MOTOR VEHICLE DESIGNED TO TRAVEL ON NOT MORE THAN 3 WHEELS IN CONTACT WITH THE GROUND AND HAVING A SEAT FOR THE USE OF THE RIDER, INCLUDING MOTORCYCLES, POWER DRIVEN CYCLES AND MOTOR BICYCLES BUT EXCLUDING TRACTORS.
MOTORCYCLE:	AN MOTORCYCLE MEANS A MOTOR DRIVEN CYCLE WHICH DOES NOT COME WITHIN THE DEFINITION OF POWER DRIVEN CYCLE OR MOTOR BICYCLE.
POWER DRIVEN CYCLE:	AN POWER DRIVEN CYCLE MEANS A MOTOR DRIVEN CYCLE WEIGHING BETWEEN 100 AND 300 POUNDS FULLY EQUIPPED BUT WITHOUT GASOLINE OR OIL AND DESIGNED TO TRAVEL NOT OVER 35 MILES PER HOUR WITH A 150-POUND RIDER ON A DRY, LEVEL, HARD SURFACE WITH NO WIND.
MOTOR BICYCLE:	AN MOTOR BICYCLE MEANS A BICYCLE TO WHICH A MOTOR HAS BEEN ADDED TO FORM A MOTOR DRIVEN CYCLE AS DISTINGUISHED FROM A POWER DRIVEN CYCLE OR MOTOR CYCLE IN WHICH THE MOTOR IS AN INTEGRAL PART OF THE ORIGINAL VEHICLE.
MOBILE HOME:	AN MOBILE HOME MEANS A VEHICLE DESIGNED TO BE TOWED AS A SINGLE UNIT OR IN SECTIONS UPON A HIGHWAY BY A MOTOR VEHICLE AND EQUIPPED AND USED OR INTENDED TO BE USED, PRIMARILY FOR HUMAN HABITATION, WITH WALLS OF RIGID UNCOLLAPSIBLE CONSTRUCTION.
MOTOR HOME:	AN MOTOR HOME MEANS A MOTOR VEHICLE DESIGNED TO BE OPERATED UPON A HIGHWAY FOR USE AS A TEMPORARY OR RECREATIONAL DWELLING AND HAVING THE SAME INTERNAL CHARACTERISTICS AND EQUIPMENT AS A MOBILE HOME.
TRAILER:	AN TRAILER MEANS A VEHICLE WITHOUT MOTIVE POWER DESIGNED FOR CARRYING PROPERTY OR PASSENGERS WHOLLY ON ITS OWN STRUCTURE AND FOR BEING DRAWN BY A MOTOR VEHICLE, BUT DOES NOT INCLUDE A MOBILE HOME.

TOTAL HIGHWAY SYSTEM MILEAGE AS OF JANUARY 1ST., CALENDAR YEARS 1969 THRU 1978

HIGHWAY SYSTEM TYPE	1969	1970	1971	1972	1973	1974	1975	1976	1977	1978
STATE TRUNK HIGHWAYS										
RUPAL	10,172.32	10,190.41	10,202.22	10,189.41	10,175.52	10,171.76	10,167.22	10,192.25	10,197.02	10,149.16
MUNICIPAL EXTENSIONS	1,176.81	1,191.50	1,201.46	1,207.99	1,214.42	1,212.73	1,220.36	1,226.15	1,226.91	1,243.23
CONNECTING HIGHWAYS	510.74	507.06	515.89	524.22	524.32	527.45	529.21	534.78	534.30	536.43
TOTAL	11,859.87	11,888.97	11,919.57	11,921.62	11,914.26	11,911.94	11,916.79	11,953.18	11,958.23	11,928.82
COUNTY TRUNK HIGHWAYS										
RURAL	18,751.41	18,768.84	18,780.96	18,795.29	18,824.55	18,868.10	18,865.74	18,892.49	18,814.94	18,791.43
MUNICIPAL	782.54	798.11	801.80	809.71	831.08	854.03	865.53	872.03	870.06	884.00
TOTAL	19,533.95	19,566.95	19,582.76	19,605.00	19,655.63	19,722.13	19,731.27	19,764.52	19,685.00	19,675.43
LOCAL ROADS AND STREETS										
TOWN ROADS	58,520.49	58,790.36	59,032.02	59,227.73	59,464.05	59,673.47	59,886.71	60,083.91	60,293.40	60,418.49
CITY STREETS	8,731.51	8,913.20	9,007.65	9,096.13	9,183.63	9,296.06	9,392.45	9,475.52	9,577.87	10,156.26
VILLAGE STREETS	2,480.52	2,483.46	2,528.39	2,603.69	2,637.65	2,699.85	2,765.87	2,803.71	2,852.25	3,109.68
TOTAL	69,732.52	70,187.02	70,568.06	70,927.55	71,285.33	71,669.38	72,045.03	72,363.14	72,723.52	73,684.43
OTHER ROADS-PARKS & FORESTS	600.81	641.36	636.01	891.43	955.05	982.99	1,015.09	1,089.99	1,153.43	1,258.34
GRAND TOTAL	101,727.15	102,284.30	102,706.40	103,345.60	103,810.27	104,286.44	104,708.18	105,170.83	105,520.18	106,547.02

SOURCE: WISCONSIN HIGHWAY MILEAGE DATA, WISCONSIN DEPARTMENT OF TRANSPORTATION,
DIVISION OF PLANNING, BUREAU OF DATA RESOURCES, NETWORK STATISTICS SECTION

TABLE M-2

TOTAL WISCONSIN RURAL HIGHWAY SYSTEM MILEAGE
AS OF JANUARY 1 ST., CALENDAR YEARS 1969 THRU 1978

COUNTY	1969	1970	1971	1972	1973	1974	1975	1976	1977	1978
ADAMS	1,250.9	1,268.6	1,288.4	1,299.3	1,305.4	1,312.9	1,324.1	1,335.3	1,339.6	1,344.7
ASHLAND	978.8	982.2	987.1	1,005.5	1,005.4	1,007.3	1,008.0	1,012.9	1,015.3	1,013.3
BARRON	1,670.5	1,681.5	1,691.1	1,691.7	1,695.6	1,724.6	1,727.9	1,733.6	1,738.1	1,752.4
BAYFIELD	2,018.3	2,041.9	2,055.3	2,064.4	2,070.2	2,078.2	2,079.7	2,085.5	2,084.2	2,084.2
BROWN	1,190.6	1,196.0	1,197.9	1,213.5	1,222.6	1,229.3	1,248.2	1,256.8	1,267.7	1,179.8
BUFFALO	962.9	962.9	963.5	964.1	963.0	963.3	963.9	963.9	950.0	950.6
BURNETT	1,400.6	1,404.7	1,410.7	1,433.7	1,442.7	1,446.1	1,451.8	1,461.4	1,467.8	1,470.6
CALUMET	654.1	652.3	652.6	653.0	653.5	653.7	654.1	653.4	653.7	653.6
CHIPPEWA	1,733.4	1,736.5	1,738.8	1,737.3	1,758.6	1,762.6	1,768.4	1,772.6	1,759.9	1,762.2
CLARK	1,988.8	1,989.0	1,990.3	1,990.7	1,990.2	1,992.2	1,994.4	1,995.3	1,995.6	1,996.9
COLUMBIA	1,447.0	1,450.5	1,453.7	1,455.4	1,457.6	1,461.9	1,464.3	1,467.4	1,472.3	1,473.8
CRAWFORD	899.7	901.1	904.1	906.3	909.7	912.9	912.0	913.5	913.3	911.8
DANE	2,325.0	2,342.6	2,345.2	2,352.9	2,363.8	2,370.4	2,377.6	2,386.5	2,398.3	2,413.7
DODGE	1,703.6	1,703.3	1,707.1	1,712.8	1,716.7	1,717.7	1,719.7	1,721.0	1,725.5	1,725.7
DOOR	1,073.3	1,072.9	1,078.6	1,079.3	1,081.4	1,085.2	1,090.0	1,094.2	1,095.2	1,096.7
DOUGLAS	1,638.4	1,643.3	1,648.2	1,648.5	1,653.0	1,655.5	1,656.5	1,651.5	1,663.8	1,663.9
DUNN	1,549.0	1,550.4	1,554.0	1,554.2	1,558.1	1,558.6	1,558.6	1,557.9	1,559.3	1,561.5
EAU CLAIRE	1,102.4	1,102.4	1,106.6	1,109.5	1,117.2	1,119.8	1,116.3	1,120.8	1,120.9	1,119.6
FLORENCE	493.6	493.5	493.1	495.7	496.1	496.7	496.3	496.5	496.3	496.1
FOND DU LAC	1,395.1	1,395.6	1,394.5	1,395.5	1,397.0	1,405.4	1,404.4	1,408.0	1,412.2	1,414.0
FOREST	957.6	962.1	971.7	971.6	972.9	977.4	978.8	981.0	984.2	983.9
GRANT	1,841.8	1,841.1	1,841.4	1,842.9	1,843.6	1,844.7	1,845.0	1,840.5	1,844.4	1,846.4
GREEN	1,048.4	1,049.3	1,050.7	1,051.6	1,052.3	1,052.8	1,053.3	1,054.0	1,059.8	1,060.1
GREEN LAKE	595.0	596.7	598.2	599.0	601.6	601.7	601.5	604.0	606.8	607.0
IOWA	1,151.1	1,150.7	1,152.5	1,151.8	1,151.8	1,152.7	1,154.3	1,155.1	1,154.7	1,153.2
IRON	677.4	679.3	685.3	686.6	689.3	692.4	694.3	694.9	694.1	693.7
JACKSON	1,390.4	1,391.4	1,394.0	1,394.8	1,395.7	1,395.7	1,398.9	1,398.7	1,396.9	1,385.0
JEFFERSON	1,080.0	1,079.8	1,079.6	1,080.2	1,080.4	1,082.2	1,083.3	1,085.9	1,087.9	1,089.5
JUNEAU	1,354.5	1,350.8	1,356.5	1,359.6	1,359.9	1,362.4	1,364.4	1,365.7	1,366.0	1,366.7
KENOSHA	583.8	584.6	584.6	586.8	587.6	590.1	592.8	595.9	596.2	596.5
KEWAUKEE	735.7	736.5	736.3	736.3	736.1	736.5	736.5	737.7	734.4	734.3
LA CROSSE	707.2	727.9	732.6	736.7	744.4	747.3	748.2	752.8	754.4	758.8
LAFAYETTE	1,066.7	1,067.3	1,066.9	1,062.1	1,062.2	1,061.5	1,062.5	1,064.2	1,063.7	1,064.1
LANGLADE	1,023.8	1,025.6	1,025.9	1,026.0	1,028.5	1,033.7	1,035.7	1,045.8	1,050.1	1,052.4
LINCOLN	1,079.0	1,082.0	1,098.7	1,100.4	1,102.0	1,104.2	1,105.8	1,117.5	1,119.2	1,122.1
MANITOWOC	1,279.3	1,280.2	1,278.7	1,275.6	1,273.0	1,273.1	1,275.6	1,276.3	1,279.0	1,280.5
MARATHON	2,719.0	2,726.2	2,727.7	2,734.0	2,739.6	2,753.8	2,763.8	2,781.5	2,788.3	2,789.5
MARINETTE	1,817.0	1,829.7	1,838.7	1,850.5	1,861.6	1,874.4	1,868.1	1,875.3	1,885.5	1,892.5
MARQUETTE	779.4	780.6	781.6	782.0	780.5	782.4	783.7	789.3	788.4	788.9
MENOMINEE	179.3	186.2	205.7	205.7	213.2	213.3	213.3	213.4	213.3	213.0
MILWAUKEE	0.0	0.0	0.0	0.0	0.0	0.0	0.0	0.0	0.0	0.0
MONROE	1,469.4	1,492.1	1,488.9	1,492.2	1,492.0	1,488.3	1,491.3	1,492.1	1,478.6	1,458.4
OCONTO	1,756.8	1,761.5	1,773.4	1,780.3	1,786.9	1,791.4	1,798.8	1,803.3	1,801.6	1,807.8
ONEIDA	1,500.8	1,507.3	1,513.3	1,520.7	1,531.8	1,539.4	1,546.8	1,549.6	1,545.7	1,555.3
OUTAGAMIE	1,223.4	1,229.4	1,230.4	1,234.0	1,234.5	1,236.4	1,236.5	1,240.8	1,244.9	1,248.6
OZAUKEE	405.0	409.4	413.3	413.3	414.1	413.6	414.0	433.5	437.5	439.7
PEPIN	419.9	420.3	420.6	421.0	421.0	421.4	421.4	421.4	421.7	421.6
PIERCE	1,114.8	1,115.0	1,114.6	1,116.1	1,116.6	1,116.7	1,119.0	1,119.3	1,119.6	1,122.1
POLK	1,739.5	1,740.6	1,742.1	1,742.6	1,744.9	1,745.4	1,750.2	1,754.3	1,755.9	1,755.4
PORTAGE	1,541.3	1,550.4	1,560.5	1,527.2	1,538.3	1,542.8	1,551.3	1,553.7	1,554.5	1,554.9
PRICE	1,293.1	1,306.4	1,310.1	1,311.8	1,313.3	1,314.2	1,319.9	1,323.7	1,326.4	1,327.5
RACINE	737.3	742.1	747.5	753.2	754.6	757.7	760.9	752.9	753.9	760.7
RICHLAND	1,058.5	1,059.6	1,062.2	1,062.3	1,062.9	1,064.8	1,066.0	1,067.8	1,067.2	1,066.5
ROCK	1,349.7	1,358.6	1,362.3	1,361.3	1,363.0	1,363.9	1,366.6	1,366.9	1,381.6	1,385.5
RUSK	1,111.1	1,113.2	1,114.5	1,114.9	1,116.4	1,119.8	1,120.3	1,124.6	1,126.6	1,126.0
ST. CROIX	1,421.1	1,419.9	1,422.3	1,424.6	1,425.9	1,429.6	1,431.7	1,426.7	1,430.9	1,430.3
SAUK	1,478.9	1,479.6	1,480.1	1,489.2	1,489.7	1,503.6	1,511.7	1,514.3	1,516.5	1,518.5
SAWYER	1,384.4	1,395.2	1,397.6	1,400.1	1,399.1	1,398.6	1,401.9	1,411.3	1,414.0	1,411.8
SHAWANO	1,554.5	1,557.1	1,561.3	1,561.3	1,561.8	1,560.3	1,559.8	1,562.9	1,566.6	1,566.5
SHEBOYGAN	1,083.3	1,090.0	1,099.3	1,102.0	1,102.5	1,101.7	1,105.2	1,109.2	1,110.7	1,114.7
TAYLOR	1,331.3	1,338.1	1,338.5	1,340.8	1,341.0	1,342.0	1,346.3	1,346.6	1,350.7	1,355.0
TREMPEALEAU	1,204.0	1,205.9	1,206.1	1,207.0	1,208.3	1,208.6	1,209.8	1,211.7	1,204.8	1,206.2
VERNON	1,501.5	1,495.1	1,495.1	1,495.4	1,499.4	1,503.2	1,506.6	1,508.0	1,504.9	1,504.8
VILAS	1,377.0	1,371.7	1,384.8	1,389.7	1,399.7	1,409.7	1,409.5	1,411.2	1,413.2	1,415.6
WALWORTH	1,095.4	1,113.2	1,114.9	1,119.5	1,133.4	1,147.3	1,150.6	1,153.6	1,166.4	1,174.7
WASHBURN	1,181.0	1,181.5	1,185.1	1,187.8	1,190.0	1,194.2	1,197.5	1,205.3	1,207.1	1,207.3
WASHINGTON	918.4	922.0	921.9	929.9	930.1	930.4	933.8	940.6	943.3	958.1
WAUKESHA	882.8	896.4	901.3	917.0	940.9	955.0	975.7	981.4	989.1	1,016.4
WAUPACA	1,349.7	1,355.9	1,358.4	1,361.4	1,367.4	1,371.5	1,382.0	1,386.5	1,388.6	1,391.0
WAUSHARA	1,199.8	1,201.2	1,201.5	1,208.1	1,212.0	1,215.8	1,215.3	1,218.3	1,220.4	1,225.8
WINNEBAGO	910.0	907.9	909.3	910.7	916.4	916.6	916.9	932.5	936.3	937.3
WOOD	1,308.5	1,314.2	1,316.3	1,320.0	1,322.5	1,323.6	1,326.5	1,328.1	1,329.8	1,332.4
STATE TOTAL	87,444.6	87,750.0	88,015.6	88,212.9	88,464.4	88,714.1	88,919.8	89,169.6	89,305.3	89,359.6

SOURCE: WISCONSIN HIGHWAY MILEAGE DATA, WISCONSIN DEPARTMENT OF TRANSPORTATION, DIVISION OF PLANNING, BUREAU OF DATA RESOURCES, NETWORK STATISTICS SECTION

TABLE M-3

RATIO OF RURAL HIGHWAY SYSTEM MILEAGE TO TOTAL HIGHWAY SYSTEM MILEAGE
AS OF JANUARY 1 ST., CALENDAR YEARS 1969 THRU 1978

COUNTY	1969	1970	1971	1972	1973	1974	1975	1976	1977	1978
ADAMS	97.86	97.88	97.91	97.88	97.85	97.87	97.84	97.86	97.83	97.74
ASHLAND	90.33	90.32	90.39	90.54	90.31	90.15	90.12	90.42	90.39	89.96
BARRON	92.16	92.04	92.07	91.98	91.95	91.93	91.82	91.75	91.55	91.12
BAYFIELD	97.16	97.15	97.15	97.42	97.40	97.39	97.37	97.39	97.40	97.27
BROWN	71.88	71.60	71.30	71.09	70.95	70.80	70.76	70.53	70.37	64.04
BUFFALO	92.64	92.57	92.56	92.45	92.46	92.39	92.37	92.37	92.23	91.95
BURNETT	96.74	96.73	96.70	95.51	95.27	95.20	95.18	95.20	95.21	95.12
CALUMET	88.90	88.48	88.42	88.20	87.95	87.70	87.46	87.17	87.00	86.32
CHIPPEWA	90.40	90.30	90.26	89.72	88.95	88.80	88.83	88.84	87.99	87.63
CLARK	95.41	95.35	95.27	94.56	93.78	93.57	93.47	93.36	93.34	92.98
COLUMBIA	89.08	89.02	88.99	88.90	88.87	88.79	88.64	88.49	88.37	87.82
CRAWFORD	87.62	87.52	87.54	87.43	87.41	87.43	87.32	87.33	87.31	86.82
DANE	75.02	74.69	74.21	74.04	73.79	73.44	73.14	73.02	72.83	71.65
DODGE	89.19	88.99	88.87	88.81	88.75	88.59	88.50	88.35	88.27	87.78
DOOR	89.40	89.13	89.17	88.90	88.90	88.80	88.71	88.59	88.52	88.24
DOUGLAS	82.57	82.58	82.55	81.58	81.58	81.48	81.36	81.21	81.47	81.11
DUNN	92.60	92.56	92.49	92.45	92.42	92.37	92.32	92.16	92.20	91.87
EAU CLAIRE	81.72	81.12	80.93	80.64	80.10	79.87	79.10	78.59	78.50	77.27
FLORENCE	99.94	99.96	99.94	99.94	99.94	99.94	99.94	99.84	97.60	97.27
FOND DU LAC	86.48	86.22	86.04	85.75	85.72	85.41	85.13	85.16	85.04	84.62
FOREST	92.60	92.56	92.83	92.82	92.82	92.80	92.81	92.82	92.67	92.58
GRANT	89.82	89.75	89.71	89.67	89.70	89.62	89.55	89.45	89.40	88.86
GREEN	90.43	90.25	90.16	90.08	89.97	89.88	89.82	89.68	89.45	88.73
GREEN LAKE	88.32	88.26	88.14	88.15	88.11	88.01	87.96	88.15	88.21	87.70
IOWA	91.10	91.04	91.06	90.91	90.89	90.83	90.81	90.80	90.73	90.40
IRON	94.25	94.27	94.29	92.35	93.29	93.40	93.16	93.59	93.24	92.47
JACKSON	95.06	95.00	94.97	94.93	94.91	94.87	94.53	94.53	94.30	94.11
JEFFERSON	85.03	84.76	84.69	84.53	84.35	84.26	84.20	84.07	83.99	83.31
JUNEAU	93.08	93.03	93.00	92.96	92.76	92.73	92.66	92.67	92.64	92.20
KENOSHA	66.31	66.21	66.09	66.05	65.96	65.65	65.48	65.56	65.41	64.75
KEWAUKEE	93.27	93.15	93.04	92.98	92.81	92.76	92.71	92.61	92.08	91.62
LA CROSSE	75.27	75.44	75.12	74.77	74.63	74.56	74.43	74.45	74.24	73.31
LAFAYETTE	94.31	94.26	94.26	94.22	94.19	94.11	94.06	94.00	93.97	93.59
LANGLADE	94.78	94.71	94.70	93.90	94.15	94.10	94.09	90.48	90.49	90.08
LINCOLN	91.18	91.15	91.25	90.33	90.33	90.32	90.34	90.52	90.26	90.04
MANITOWOC	84.77	84.71	84.51	84.14	83.81	83.74	83.60	83.40	83.24	82.24
MARATHON	90.21	90.08	89.83	89.72	89.66	89.48	89.39	89.29	89.20	88.48
MARINETTE	93.66	93.40	93.40	89.93	89.44	88.89	87.91	86.80	86.00	84.59
MARQUETTE	94.54	94.37	94.31	94.25	93.60	93.61	93.58	93.61	93.60	93.37
MENOMINEE	100.00	100.00	100.00	100.00	100.00	100.00	100.00	100.00	100.00	100.00
MILWAUKEE	0.00	0.00	0.00	0.00	0.00	0.00	0.00	0.00	0.00	0.00
MONROE	94.52	94.25	93.91	93.75	93.75	93.44	93.38	93.30	93.19	92.75
OCONTO	95.42	95.16	95.26	94.38	94.11	94.14	94.00	93.99	93.81	93.62
ONEIDA	95.81	95.64	95.66	94.42	94.09	93.99	94.01	94.01	93.76	93.70
OUTAGAMIE	78.69	78.36	78.14	78.06	77.91	77.60	77.22	77.10	77.07	75.84
OZAUKEE	59.04	58.53	58.19	57.58	57.31	56.74	56.35	57.13	57.23	56.61
PEPIN	93.25	93.21	93.22	93.24	93.24	93.21	93.17	93.17	93.13	92.64
PIERCE	92.68	92.65	92.51	92.47	92.47	92.37	92.27	92.27	92.24	91.73
POLK	92.74	92.72	92.72	92.62	92.60	92.53	92.52	92.40	92.38	92.12
PORTAGE	91.06	90.95	90.84	88.60	88.62	88.43	88.37	88.27	88.17	87.54
PRICE	94.91	94.91	94.92	93.83	93.52	93.23	93.20	93.48	93.46	93.26
RACINE	69.94	69.78	69.84	69.82	69.75	69.80	69.80	68.78	68.65	68.15
RICHLAND	95.68	95.63	95.62	95.61	95.58	95.55	95.52	95.49	95.46	95.15
ROCK	76.75	76.83	76.77	76.42	76.17	75.98	75.66	75.44	75.25	74.29
RUSK	93.42	93.40	93.39	93.19	93.19	93.32	93.15	92.87	92.85	92.60
ST. CROIX	92.24	91.99	91.97	91.57	91.46	91.35	91.23	91.17	90.70	90.04
SAUK	88.74	88.57	88.33	88.33	88.15	88.10	88.06	87.62	87.97	87.44
SAWYER	94.98	95.13	95.11	94.95	95.11	94.64	94.48	94.69	94.68	94.55
SHAWANO	93.59	93.55	93.41	93.32	93.24	92.86	92.78	92.75	92.72	92.37
SHEBOYGAN	80.29	80.11	80.07	79.81	79.31	78.94	78.93	78.81	78.68	77.95
TAYLOR	96.17	96.12	96.09	96.05	96.01	95.92	95.97	95.57	95.54	95.26
TREMPEALEAU	92.72	92.48	92.42	92.38	92.29	92.27	92.17	92.05	91.89	91.52
VERNON	93.77	93.70	93.64	93.61	93.65	93.60	93.55	93.61	93.36	93.27
VILAS	93.46	93.26	93.32	93.12	92.82	92.86	92.86	93.15	93.16	93.11
WALWORTH	85.46	85.49	85.30	85.27	85.37	85.35	85.22	85.09	85.03	84.75
WASHBURN	94.32	94.31	94.27	94.06	94.13	94.14	94.11	94.03	93.89	93.68
WASHINGTON	81.16	80.56	80.24	79.85	79.58	78.93	78.62	78.58	78.28	77.96
WAUKESHA	46.31	45.96	45.67	45.81	46.02	45.90	46.06	45.89	45.60	45.37
WAUPACA	89.66	89.56	89.45	89.41	89.40	89.37	89.41	89.23	89.03	88.60
WAUSHARA	95.18	95.09	94.93	94.91	94.77	94.73	94.63	94.58	94.55	94.34
WINNEBAGO	74.07	73.48	73.25	73.24	73.14	73.00	72.86	73.00	72.84	71.59
WOOD	81.38	80.64	80.42	80.17	80.08	79.95	79.81	79.61	79.47	78.66
STATE TOTAL	85.96	85.79	85.70	85.36	85.22	85.07	84.93	84.78	84.63	83.87

SOURCE: WISCONSIN HIGHWAY MILEAGE DATA. WISCONSIN DEPARTMENT OF TRANSPORTATION.
DIVISION OF PLANNING. BUREAU OF DATA RESOURCES. NETWORK STATISTICS SECTION

FIGURE M-1

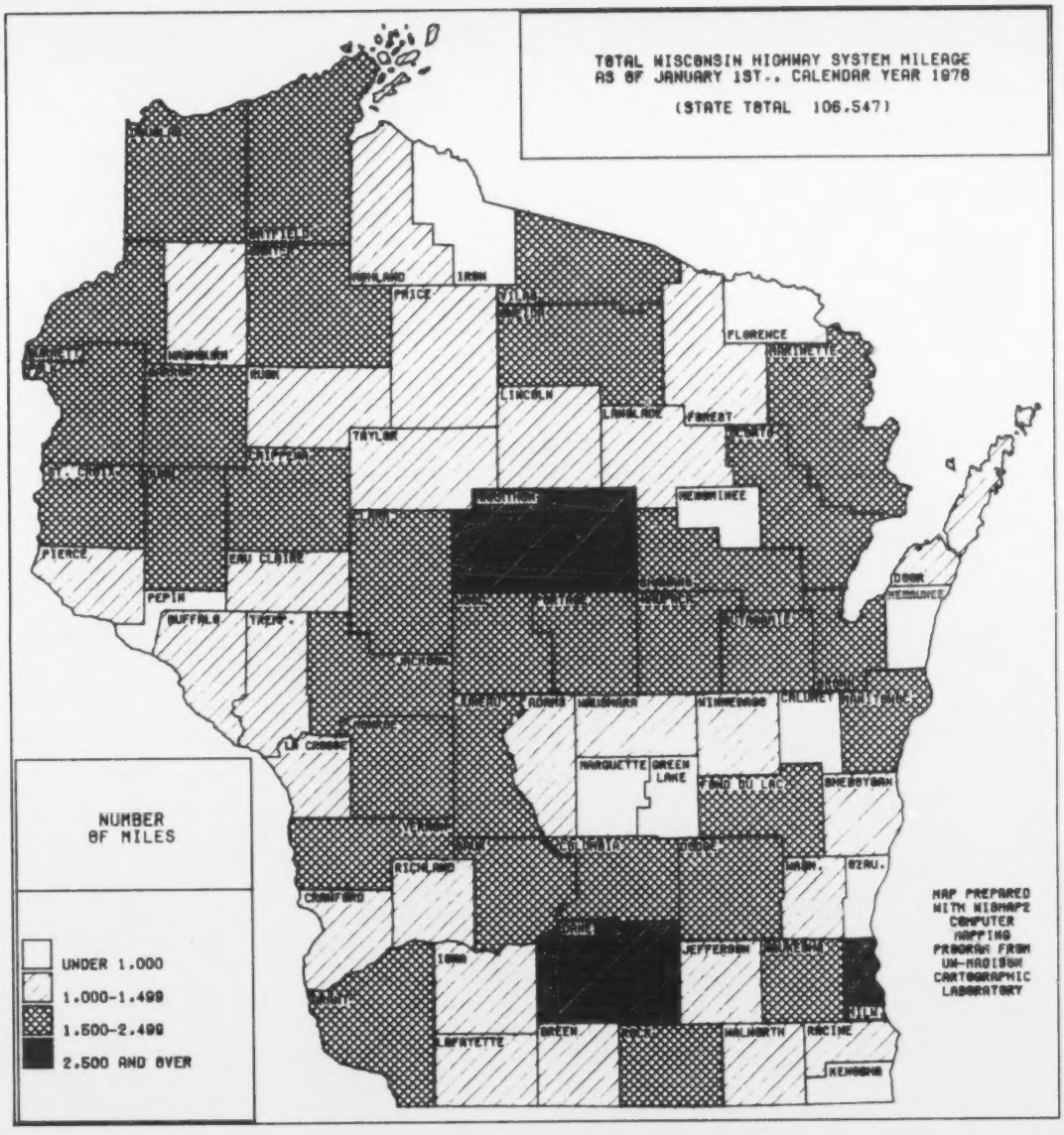
TOTAL WISCONSIN HIGHWAY SYSTEM MILEAGE
AS OF JANUARY 1ST., CALENDAR YEAR 1978
(STATE TOTAL 106,547)
NUMBER
OF MILES
UNDER 1.000
1.000-1.499
1.500-2.499
2.500 AND OVER
MAP PREPARED
WITH WISMAP2
COMPUTER
MAPPING
PROGRAM FROM
UW-MADISON
CARTOGRAPHIC
LABORATORY
PRICE
FLORENCE
LINCOLN
TAYLOR
MENOMINEE
PIERCE
EAU CLAIRE
PEPIN
BUFFALO
MARQUETTE
GREEN LAKE
RICHLAND
CRAWFORD
JEFFERSON
GREEN
RACINE
KENOSHA

TABLE M-4

TOTAL WISCONSIN HIGHWAY SYSTEM MILEAGE
AS OF JANUARY 1 ST., CALENDAR YEARS 1969 THRU 1978

COUNTY	1969	1970	1971	1972	1973	1974	1975	1976	1977	1978
ADAMS	1,278.3	1,296.1	1,315.9	1,327.4	1,334.1	1,341.5	1,353.3	1,364.5	1,369.3	1,375.8
ASHLAND	1,083.6	1,087.5	1,092.1	1,110.6	1,113.3	1,117.4	1,118.5	1,120.2	1,123.3	1,126.4
BARRON	1,812.6	1,827.0	1,836.7	1,839.2	1,844.0	1,875.9	1,881.9	1,889.5	1,896.5	1,923.1
BAYFIELD	2,077.2	2,101.8	2,115.5	2,119.0	2,125.4	2,133.9	2,135.9	2,141.3	2,139.9	2,142.7
BROWN	1,656.4	1,670.5	1,680.2	1,707.0	1,723.1	1,736.3	1,763.9	1,781.9	1,801.4	1,842.2
BUFFALO	1,039.4	1,040.2	1,040.9	1,042.8	1,041.5	1,042.6	1,043.5	1,043.5	1,030.0	1,033.8
BURNETT	1,447.8	1,452.2	1,458.9	1,501.1	1,514.4	1,519.0	1,525.4	1,535.1	1,541.6	1,546.1
CALUMET	735.8	737.2	738.1	740.4	743.0	745.4	747.9	749.6	751.4	757.2
CHIPPEWA	1,917.4	1,923.0	1,926.5	1,936.3	1,977.0	1,984.8	1,990.8	1,995.3	2,000.1	2,011.0
CLARK	2,084.5	2,085.9	2,089.1	2,105.3	2,122.2	2,129.1	2,133.8	2,137.2	2,138.1	2,147.6
COLUMBIA	1,624.4	1,629.4	1,633.6	1,637.1	1,640.2	1,646.5	1,652.0	1,658.2	1,666.1	1,678.3
CRAWFORD	1,026.8	1,029.6	1,032.8	1,036.6	1,040.7	1,044.1	1,044.4	1,046.0	1,046.0	1,050.2
DANE	3,099.3	3,136.3	3,160.2	3,177.7	3,203.5	3,227.7	3,250.6	3,268.3	3,293.2	3,368.7
DODGE	1,910.0	1,914.0	1,920.9	1,928.7	1,934.3	1,938.9	1,943.1	1,947.9	1,954.7	1,965.9
DOOR	1,200.5	1,203.7	1,209.6	1,214.1	1,216.4	1,222.1	1,228.7	1,235.1	1,237.2	1,242.9
DOUGLAS	1,984.2	1,989.9	1,996.7	2,020.6	2,026.2	2,031.9	2,036.0	2,033.6	2,042.3	2,051.5
DUNN	1,672.8	1,675.1	1,680.1	1,681.2	1,685.9	1,687.3	1,688.2	1,690.5	1,691.2	1,699.7
EAU CLAIRE	1,349.0	1,358.9	1,367.4	1,375.8	1,394.8	1,402.1	1,411.3	1,426.1	1,427.9	1,448.9
FLORENCE	493.9	493.7	493.4	496.0	496.4	497.0	496.6	497.3	508.5	510.0
FOND DU LAC	1,613.2	1,618.6	1,620.8	1,627.5	1,629.7	1,645.5	1,649.7	1,653.3	1,660.7	1,671.0
FOREST	1,034.1	1,039.4	1,046.7	1,046.8	1,048.2	1,053.2	1,054.6	1,056.9	1,062.0	1,062.7
GRANT	2,050.6	2,051.3	2,052.5	2,055.3	2,055.4	2,058.4	2,060.3	2,057.6	2,063.1	2,077.9
GREEN	1,159.4	1,162.7	1,165.4	1,167.4	1,169.6	1,171.4	1,172.7	1,175.3	1,184.8	1,194.8
GREEN LAKE	673.7	676.1	678.7	679.5	682.8	683.7	683.8	685.2	687.9	692.1
IOWA	1,263.5	1,263.9	1,265.7	1,267.0	1,267.3	1,269.1	1,271.1	1,272.1	1,272.7	1,275.7
IRON	718.7	720.6	726.8	743.5	738.9	741.3	745.3	742.5	744.4	750.2
JACKSON	1,462.6	1,464.6	1,467.9	1,469.3	1,470.6	1,471.1	1,479.8	1,479.7	1,481.4	1,471.7
JEFFERSON	1,270.2	1,274.0	1,274.7	1,277.9	1,280.8	1,284.3	1,286.6	1,291.6	1,295.3	1,307.8
JUNEAU	1,455.2	1,452.0	1,458.6	1,462.6	1,466.0	1,469.2	1,472.5	1,473.7	1,474.5	1,482.3
KENOSHA	880.4	882.9	884.5	888.4	890.9	898.9	905.3	909.0	911.5	921.2
KEWAUKEE	788.8	790.7	791.4	791.9	793.1	794.0	794.4	796.6	797.6	801.5
LA CROSSE	939.6	964.9	975.2	985.3	997.4	1,002.3	1,005.2	1,011.2	1,016.1	1,035.0
LAFAYETTE	1,131.1	1,132.3	1,131.9	1,127.2	1,127.7	1,127.9	1,129.6	1,132.1	1,132.0	1,137.0
LANGLADE	1,080.2	1,082.9	1,083.3	1,092.6	1,092.4	1,098.5	1,100.8	1,155.8	1,160.4	1,168.3
LINCOLN	1,183.4	1,187.1	1,204.1	1,218.2	1,220.0	1,222.5	1,224.1	1,234.6	1,240.0	1,246.2
MANITOWOC	1,509.2	1,511.2	1,513.1	1,516.0	1,519.0	1,520.3	1,525.9	1,530.3	1,536.6	1,557.1
MARATHON	3,014.1	3,026.5	3,036.6	3,047.1	3,055.7	3,077.6	3,091.8	3,115.0	3,125.8	3,152.6
MARINETTE	1,939.9	1,958.9	1,968.7	2,057.7	2,081.4	2,108.7	2,125.1	2,160.6	2,192.4	2,237.3
MARQUETTE	824.4	827.2	828.8	829.7	833.9	835.8	837.5	843.2	842.3	844.9
MENOMINEE	179.3	186.2	205.7	205.7	213.2	213.3	213.3	213.4	213.3	213.0
MILWAUKEE	2,559.9	2,574.7	2,577.8	2,585.9	2,592.0	2,603.6	2,614.9	2,622.3	2,629.1	2,802.7
MONROE	1,554.6	1,583.1	1,585.4	1,591.7	1,591.4	1,592.8	1,597.0	1,599.2	1,586.7	1,572.4
OCONTO	1,841.1	1,851.1	1,861.6	1,886.4	1,898.8	1,903.0	1,913.7	1,918.7	1,920.5	1,930.9
ONEIDA	1,566.4	1,576.0	1,581.9	1,610.6	1,628.0	1,637.9	1,645.3	1,648.3	1,648.6	1,659.9
OUTAGAMIE	1,554.8	1,568.9	1,574.6	1,580.8	1,584.5	1,593.2	1,601.3	1,609.4	1,615.2	1,646.4
OZAUKEE	686.0	699.5	710.3	717.8	722.6	728.9	734.7	758.8	764.4	776.7
PEPIN	450.3	450.9	451.2	451.5	451.5	452.1	452.3	452.3	452.8	455.1
PIERCE	1,202.9	1,203.4	1,204.8	1,207.0	1,207.5	1,208.9	1,212.7	1,213.1	1,213.8	1,223.2
POLK	1,875.7	1,877.2	1,878.8	1,881.4	1,884.3	1,886.4	1,891.8	1,898.5	1,900.7	1,905.6
PORTAGE	1,692.7	1,704.7	1,717.8	1,723.7	1,735.9	1,744.6	1,755.4	1,760.2	1,763.1	1,776.2
PRICE	1,362.5	1,376.4	1,380.2	1,398.1	1,404.3	1,409.7	1,416.2	1,416.1	1,419.2	1,423.4
RACINE	1,054.2	1,063.5	1,070.3	1,078.8	1,081.8	1,085.6	1,090.1	1,094.6	1,098.1	1,116.2
RICHLAND	1,106.3	1,108.0	1,110.9	1,111.1	1,112.0	1,114.4	1,116.0	1,118.2	1,118.0	1,120.9
ROCK	1,758.6	1,768.4	1,774.5	1,781.3	1,789.4	1,795.1	1,806.2	1,811.9	1,835.9	1,864.9
RUSK	1,189.4	1,191.8	1,193.4	1,196.4	1,198.0	1,200.0	1,202.7	1,210.9	1,213.3	1,216.0
ST. CROIX	1,540.6	1,543.6	1,546.4	1,555.8	1,559.1	1,564.9	1,569.3	1,564.8	1,577.7	1,588.5
SAUK	1,666.5	1,670.6	1,675.7	1,685.9	1,690.0	1,706.7	1,716.6	1,728.3	1,723.9	1,736.6
SAWYER	1,457.6	1,466.7	1,469.5	1,474.5	1,471.1	1,477.8	1,483.8	1,490.5	1,493.4	1,493.2
SHAWANO	1,660.9	1,664.5	1,671.4	1,673.1	1,675.1	1,680.3	1,681.2	1,685.1	1,689.6	1,695.9
SHEBOYGAN	1,349.2	1,360.6	1,372.9	1,380.8	1,390.2	1,395.7	1,400.3	1,407.5	1,411.7	1,430.0
TAYLOR	1,384.3	1,392.1	1,393.0	1,396.0	1,396.8	1,399.1	1,402.8	1,409.0	1,413.7	1,422.4
TREMPEALEAU	1,298.6	1,304.0	1,305.0	1,306.6	1,309.2	1,309.9	1,312.6	1,316.4	1,311.2	1,317.9
VERNON	1,601.3	1,595.7	1,596.6	1,597.4	1,601.0	1,606.0	1,610.5	1,610.9	1,608.5	1,613.3
VILAS	1,473.4	1,470.8	1,484.0	1,492.3	1,507.9	1,518.1	1,517.9	1,515.0	1,517.0	1,520.3
WALWORTH	1,281.8	1,302.2	1,307.0	1,312.9	1,327.6	1,344.2	1,350.2	1,355.7	1,371.8	1,386.1
WASHBURN	1,252.1	1,252.8	1,257.2	1,262.8	1,264.2	1,268.6	1,272.5	1,281.8	1,285.6	1,288.8
WASHINGTON	1,131.6	1,144.5	1,148.9	1,164.6	1,168.8	1,178.7	1,187.8	1,197.0	1,205.1	1,228.9
WAUKESHA	1,906.2	1,950.4	1,973.5	2,001.8	2,044.4	2,080.7	2,118.5	2,138.6	2,169.2	2,240.4
WAUPACA	1,505.4	1,513.9	1,518.6	1,522.6	1,529.5	1,534.6	1,545.7	1,553.9	1,559.7	1,570.0
WAUSHARA	1,260.5	1,263.2	1,265.7	1,272.9	1,278.9	1,283.5	1,284.3	1,288.1	1,290.8	1,299.4
WINNEBAGO	1,228.6	1,235.5	1,241.3	1,243.4	1,252.9	1,255.6	1,258.4	1,277.4	1,285.5	1,309.2
WOOD	1,607.9	1,629.8	1,636.7	1,646.5	1,651.4	1,555.5	1,662.1	1,568.2	1,673.3	1,693.9
STATE TOTAL	101,727.4	102,284.5	102,706.6	103,345.9	103,810.5	104,286.6	104,700.0	105,171.5	105,520.6	106,547.6

SOURCE: WISCONSIN HIGHWAY MILEAGE DATA, WISCONSIN DEPARTMENT OF TRANSPORTATION, DIVISION OF PLANNING, BUREAU OF DATA RESOURCES, NETWORK STATISTICS SECTION

NUMBER OF REGISTERED AIRCRAFT BASED IN WISCONSIN BY TYPE AND OWNERSHIP,
AS OF OCTOBER 1ST., 1970-1977

TYPE/OWNERSHIP	1970	1971	1972	1973	1974	1975	1976	1977
TYPE								
BALLOON	0	0	2	4	8	12	17	19
GLIDER	15	19	26	31	31	40	40	47
SINGLE-ENGINE PROP	2,540	2,582	2,881	3,174	3,290	3,454	3,685	3,893
MULTI-ENGINE PROP	312	316	332	354	356	359	388	385
TURBO-PROP	27	40	45	58	62	65	64	61
JET	19	19	24	32	29	36	34	39
HELICOPTER	22	37	39	49	57	60	66	69
GRAND TOTAL	2,935	3,013	3,349	3,702	3,833	4,026	4,294	4,513
OWNERSHIP								
SURPLUS MILITARY	42	46	58	66	67	75	70	79
MUNICIPAL	42	52	59	66	57	70	72	75
PRIVATE INDIVIDUAL	1,623	1,669	1,844	2,042	2,125	2,234	2,372	2,442
PRIVATE CO-OWNED	283	322	270	318	336	386	423	467
CORPORATE	945	924	932	988	1,002	1,032	1,152	1,221
MUSEUM	N.A.	N.A.	11	50	75	78	82	95
FLYING CLUB	N.A.	N.A.	175	172	171	151	123	134
GRAND TOTAL	2,935	3,013	3,349	3,702	3,833	4,026	4,294	4,513

SOURCE: WISCONSIN DEPARTMENT OF TRANSPORTATION, DIVISION OF AERONAUTICS, AIRCRAFT REGISTRATION SECTION

TABLE M-6

TOTAL NUMBER OF AIRCRAFT REGISTERED IN WISCONSIN AS OF OCTOBER 1 ST., 1968 THRU 1977

COUNTY	1968	1969	1970	1971	1972	1973	1974	1975	1976	1977
ADAMS	9	9	11	8	11	17	16	16	16	11
ASHLAND	10	9	10	9	10	11	12	12	10	12
BARRON	34	37	39	40	48	50	49	55	58	56
BAYFIELD	4	6	3	2	1	3	2	4	6	7
BROWN	111	112	111	110	105	120	126	117	124	118
BUFFALO	3	2	2	5	9	10	12	13	18	21
BURNETT	12	15	14	13	11	15	13	15	17	17
CALUMET	21	22	17	13	14	18	20	19	15	14
CHIPPEWA	31	39	41	52	49	59	61	56	49	50
CLARK	17	18	18	19	21	25	23	29	31	33
COLUMBIA	50	48	59	62	73	79	86	86	89	103
CRAWFORD	4	4	8	9	11	11	10	13	13	12
DANE	215	225	241	251	277	297	308	321	365	384
DODGE	32	41	45	50	57	66	69	75	85	84
DOOR	8	10	10	15	16	18	19	22	27	31
DOUGLAS	33	35	30	24	26	32	33	41	38	36
DUNN	10	12	21	22	25	30	29	30	30	35
EAU CLAIRE	31	33	52	52	54	46	48	56	70	73
FLORENCE	0	0	0	0	0	0	0	0	0	0
FOND DU LAC	35	39	48	44	50	50	56	59	67	75
FOREST	1	3	4	5	4	3	3	3	3	5
GRANT	26	29	36	36	49	64	69	77	86	85
GREEN	22	24	21	17	23	27	32	32	33	35
GREEN LAKE	7	10	9	9	11	11	9	9	9	7
IOWA	12	11	13	11	11	15	16	18	23	22
IRON	1	2	1	0	0	2	2	2	4	2
JACKSON	12	14	15	13	16	17	21	20	23	22
JEFFERSON	37	37	52	59	65	77	79	77	82	100
JUNEAU	22	20	18	20	24	27	28	26	27	30
KENOSHA	71	70	76	81	94	102	105	111	120	144
KEWAUKEE	0	0	1	1	2	2	5	5	5	6
LA CROSSE	62	68	68	79	71	86	83	83	88	87
LAFAYETTE	2	5	5	7	4	6	8	8	8	11
LANGLADE	11	17	16	25	22	26	31	25	28	32
LINCOLN	37	32	42	43	47	49	51	49	45	48
MANITOWOC	10	10	12	11	16	20	21	22	22	27
MARATHON	31	31	38	39	42	52	57	62	71	67
MARINETTE	8	9	7	8	12	10	13	17	18	18
MARQUETTE	5	6	7	9	11	18	18	20	20	22
MENOMINEE	NO-DATA	NO-DATA	NO-DATA	NO-DATA	NO-DATA	NO-DATA	NO-DATA	NO-DATA	NO-DATA	NO-DATA
MILWAUKEE	324	343	356	364	421	492	503	516	535	547
MONROE	36	34	34	32	36	32	28	25	24	26
OCONTO	7	8	9	15	13	12	14	15	14	15
ONEIDA	20	20	25	34	33	43	42	57	55	61
OUTAGAMIE	66	74	83	79	69	69	76	77	91	85
OZAUKEE	20	24	32	28	36	37	36	39	37	43
PEPIN	5	6	5	8	11	10	12	9	10	9
PIERCE	10	11	9	10	7	8	7	8	19	10
POLK	19	26	34	29	36	46	49	43	49	48
PORTAGE	16	22	17	25	22	22	24	25	32	36
PRICE	12	14	17	14	14	19	18	18	14	17
RACINE	96	102	108	125	141	160	163	177	177	184
RICHLAND	12	15	15	16	20	20	22	22	20	16
ROCK	93	116	110	108	110	132	142	146	152	169
RUSK	18	24	27	19	24	25	25	26	22	18
ST CROIX	10	14	13	19	21	26	29	27	23	35
SAUK	48	50	61	63	66	71	66	74	80	83
SAWYER	6	4	4	6	7	6	7	10	18	17
SHAWANO	5	10	15	15	19	19	19	26	24	64
SHEBOYGAN	46	51	54	46	56	57	57	63	68	74
TAYLOR	12	11	10	11	12	11	12	10	14	18
TREMPEALEAU	7	7	8	7	9	7	7	11	9	11
VERNON	6	9	12	24	26	22	22	23	22	20
VILAS	17	25	32	28	30	40	36	32	33	35
WALWORTH	47	47	48	58	71	81	90	96	97	97
WASHBURN	11	12	12	16	14	17	17	19	24	23
WASHINGTON	89	108	118	115	144	156	154	160	190	188
WAUKESHA	232	248	243	233	256	262	272	301	298	295
WAUPACA	31	29	34	30	35	43	42	55	60	71
WAUSHARA	24	25	21	24	31	32	37	41	53	46
WINNEBAGO	92	101	104	99	124	106	110	115	128	141
WOOD	39	39	43	40	44	48	52	55	59	69
STATE TOTAL	2,523	2,743	2,934	3,013	3,350	3,702	3,833	4,026	4,294	4,513

SOURCE: WISCONSIN DEPARTMENT OF TRANSPORTATION, DIVISION OF AERONAUTICS, AIRCRAFT REGISTRATION SECTION

FIGURE M-2

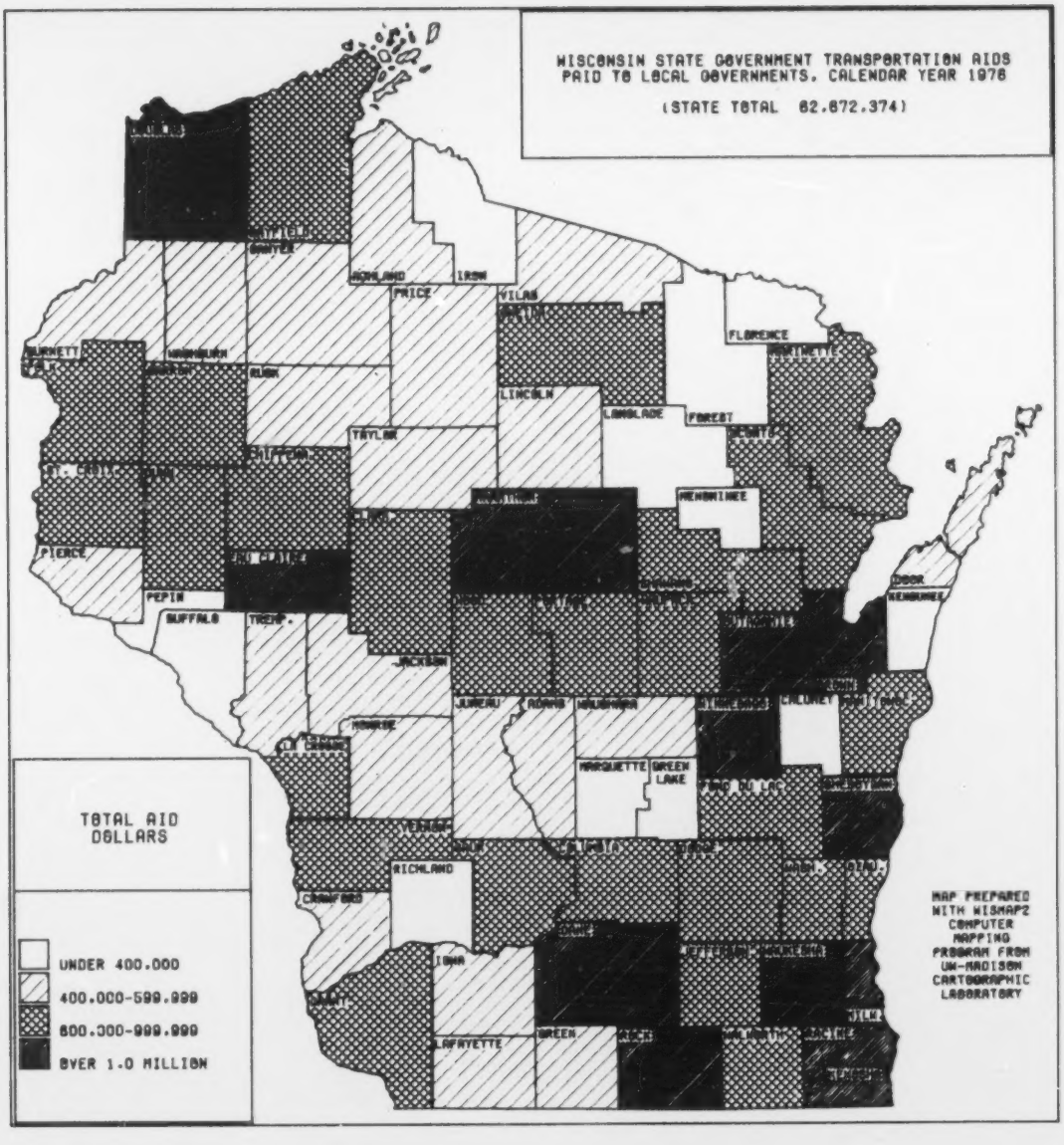

BEST COPY AVAILABLE

TABLE M-7

WISCONSIN STATE GOVERNMENT TRANSPORTATION AID PAYMENTS TO LOCAL GOVERNMENTS
CALENDAR YEARS 1968 THRU 1976

(THOUSANDS OF DOLLARS)

COUNTY	1968	1969	1970	1971	1972	1973	1974	1975	1976
ADAMS	3,580	3,620	3,738	3,945	4,048	4,421	4,518	4,523	4,917
ASHLAND	4,194	4,538	4,107	4,246	4,592	4,826	4,960	4,907	5,317
BARRON	6,900	6,433	6,657	6,928	7,037	7,683	7,956	7,949	8,719
BAYFIELD	6,506	6,535	6,733	7,034	7,221	8,039	8,057	7,945	8,537
BROWN	14,897	12,390	12,557	13,217	13,668	14,974	16,371	16,181	19,156
BUFFALO	2,779	2,900	2,723	2,933	2,770	3,085	3,071	3,059	3,840
BURNETT	4,194	4,199	4,286	4,476	4,625	5,070	5,159	5,134	5,561
CALUMET	3,179	2,746	2,838	2,939	3,349	3,475	3,402	3,398	3,691
CHIPPEWA	7,065	6,462	6,601	6,841	6,964	7,632	7,766	7,695	9,685
CLARK	7,093	6,724	6,861	7,142	7,674	8,197	8,226	8,012	8,638
COLUMBIA	5,667	5,110	5,288	5,407	5,544	5,994	6,140	6,095	6,614
CRAWFORD	3,778	3,861	3,809	3,914	4,107	4,404	4,426	4,354	4,698
DANE	28,054	24,496	25,403	26,599	28,640	31,883	37,841	34,728	42,074
DODGE	7,273	6,158	6,332	6,579	6,680	7,299	7,451	7,399	8,037
DOOR	4,172	3,959	4,262	4,149	4,205	4,622	4,731	4,704	5,137
DOUGLAS	10,705	10,437	8,923	9,275	11,111	12,105	13,025	12,464	13,631
DUNN	5,141	4,852	4,963	5,201	5,267	5,752	5,851	5,776	6,328
EAU CLAIRE	8,260	7,455	8,151	8,079	8,221	9,170	10,603	10,684	12,173
FLORENCE	1,313	1,305	1,322	1,366	1,396	1,517	1,545	1,529	1,650
FOND DU LAC	6,900	5,486	5,609	6,723	6,896	7,510	8,490	7,972	9,916
FOREST	2,884	2,835	2,903	3,043	3,161	3,562	3,412	3,382	3,643
GRANT	7,645	7,048	7,238	7,496	7,596	8,264	8,541	8,301	8,946
GREEN	4,279	4,178	4,063	4,189	4,250	4,667	4,724	4,667	5,120
GREEN LAKE	2,476	2,167	2,257	2,326	2,348	2,566	2,609	2,561	2,749
IOWA	3,845	3,594	3,671	3,800	3,856	4,191	4,214	4,183	4,489
IRON	2,220	2,172	2,218	2,315	2,349	2,572	2,627	2,600	2,807
JACKSON	4,186	4,228	4,169	4,310	4,366	4,748	4,829	4,787	5,150
JEFFERSON	6,156	5,241	5,347	5,832	5,262	6,056	6,300	6,289	6,790
JUNEAU	4,688	4,514	4,588	4,791	4,865	5,354	5,392	5,339	5,758
KENOSHA	8,760	7,049	7,119	7,541	7,427	8,737	10,263	9,280	10,168
KEWAUKEE	2,525	2,297	2,363	2,462	2,501	2,732	2,778	2,745	2,976
LA CROSSE	7,194	6,215	6,156	6,684	7,637	7,350	8,993	8,267	9,751
LAFAYETTE	3,379	3,134	3,205	3,318	4,268	3,634	3,691	3,657	3,968
LANGLADE	3,249	2,976	3,050	3,165	3,288	3,519	3,597	3,555	3,870
LINCOLN	4,136	3,897	3,949	4,151	4,197	4,958	4,641	4,623	5,683
MANITOWOC	7,942	6,657	7,240	7,077	6,950	7,663	7,823	7,857	8,697
MARATHON	11,829	10,322	10,560	11,222	11,307	12,278	13,291	13,412	14,916
MARINETTE	6,956	6,600	6,679	7,013	7,191	7,833	7,967	8,127	8,820
MARQUETTE	2,280	2,190	2,249	2,342	2,378	2,627	2,669	2,642	2,871
MENOMINEE	318	292	320	402	408	473	481	477	513
MILWAUKEE	80,432	65,262	65,566	67,539	67,915	73,682	74,900	73,985	80,430
MONROE	4,785	4,353	4,570	4,722	4,823	5,321	5,378	5,328	5,762
OCONTO	6,033	5,758	5,896	6,245	6,285	6,859	6,956	6,953	7,501
ONEIDA	5,016	5,204	4,872	5,090	5,421	5,697	5,869	5,955	6,841
OUTAGAMIE	10,730	8,951	9,152	9,545	9,631	10,533	11,690	11,323	12,659
OZAUKEE	5,592	4,920	5,022	5,508	5,622	6,190	6,432	6,365	6,939
PEPIN	1,249	1,145	1,173	1,215	1,228	1,333	1,355	1,338	1,441
PIERCE	3,952	3,625	3,717	3,881	3,940	4,272	4,375	4,415	4,706
POLK	6,329	6,087	6,206	6,435	6,537	7,125	7,278	7,165	7,761
PORTAGE	6,103	5,521	5,677	5,926	6,481	7,563	7,541	7,637	8,493
PRICE	4,207	4,104	4,232	4,400	4,644	4,994	4,928	4,889	5,281
RACINE	11,428	9,171	8,917	9,481	9,434	10,290	11,211	10,793	12,853
RICHLAND	3,001	2,796	2,862	2,978	3,002	3,292	3,342	3,308	3,578
ROCK	14,171	12,123	12,476	13,008	13,252	14,510	16,327	16,443	19,094
RUSK	3,694	3,581	3,664	3,804	3,870	4,213	4,282	4,256	4,607
ST. CROIX	5,078	4,700	4,863	5,057	5,157	5,648	5,768	5,719	6,132
SAUK	6,374	5,904	6,199	6,199	6,320	6,900	7,133	7,000	7,618
SAWYER	3,803	3,803	3,901	4,058	4,528	4,488	4,669	4,638	5,069
SHAWANO	5,695	5,218	5,358	5,743	5,714	6,291	6,447	6,358	6,856
SHEBOYGAN	8,033	6,658	6,830	7,142	7,258	8,027	9,046	9,118	12,404
TAYLOR	4,409	4,280	4,383	4,518	4,544	4,949	5,051	4,990	5,334
TREMPEALEAU	4,023	3,689	4,014	3,964	4,022	4,390	4,456	4,464	4,788
VERNON	4,961	4,694	4,770	4,956	5,021	5,484	5,579	5,534	5,967
VILAS	3,948	4,035	3,926	4,101	4,252	4,650	4,739	4,873	5,265
WALWORTH	6,126	5,104	5,285	5,496	5,633	6,120	6,220	6,214	6,706
WASHBURN	3,980	3,923	4,001	4,172	4,235	4,596	4,682	4,641	5,049
WASHINGTON	5,754	4,900	5,493	5,763	5,597	6,020	6,256	6,271	6,800
WAUKESHA	19,848	16,602	17,393	18,156	18,522	20,589	21,187	21,266	23,314
WAUPACA	5,359	4,820	4,989	5,205	5,287	6,035	6,145	5,847	6,367
WAUSHARA	3,459	3,264	3,338	3,520	3,666	4,063	4,148	4,101	4,454
WINNEBAGO	10,095	8,300	8,362	8,774	8,858	9,626	10,271	9,959	10,936
WOOD	8,481	7,437	7,587	7,932	8,080	9,342	9,334	8,931	9,710
STATE TOTAL	514,745	457,204	465,201	485,005	498,399	544,534	571,426	561,336	626,719

SOURCE: TAXES, AIDS AND SHARED TAXES IN WISCONSIN MUNICIPALITIES, WISCONSIN DEPARTMENT OF REVENUE, GENERAL PURPOSE GOVERNMENTS SECTION, BUREAU OF LOCAL FINANCIAL ASSISTANCE

MOTOR VEHICLES REGISTERED IN WISCONSIN BY TYPE
AS OF DECEMBER 31ST; CALENDAR YEARS 1968 THRU 1977

VEHICLE TYPE	1968	1969	1970	1971	1972	1973	1974	1975	1976	1977
AUTOMOBILES	1,685,078	1,657,575	1,853,650	1,865,724	1,964,731	2,051,909	2,126,307	2,120,848	2,197,765	2,209,089
TRUCKS	297,324	285,846	361,450	328,140	375,865	337,699	435,423	467,466	358,859	492,442
TRAILERS	59,483	61,301	68,308	67,621	76,545	79,715	89,878	97,265	82,794	88,823
BUSES	10,068	9,193	7,932	8,427	9,522	9,801	16,161	10,948	7,232	10,911
MOTORCYCLES	59,655	46,277	54,036	59,747	69,878	83,259	104,542	115,234	124,824	132,801
MUNICIPALS	36,783	17,696	4,778	4,366	4,699	4,181	4,500	3,348	2,037	2,003
TOTAL	2,148,391	2,077,888	2,350,154	2,334,025	2,501,240	2,566,564	2,776,811	2,815,109	2,773,511	2,936,069

SOURCE. WISCONSIN DEPARTMENT OF TRANSPORTATION, MOTOR VEHICLES DIVISION, VEHICLE REGISTRATION BUREAU

NUMBER OF TRUCKS REGISTERED IN WISCONSIN
AS OF DECEMBER 31 ST., CALENDAR YEARS 1968 THRU 1977

COUNTY	1968	1969	1970	1971	1972	1973	1974	1975	1976	1977
ADAMS	1,283	1,229	1,756	1,631	1,882	1,614	2,136	2,276	1,680	2,462
ASHLAND	1,511	1,473	1,849	1,711	1,985	1,874	2,182	2,426	1,927	2,634
BARRON	4,244	3,968	5,476	4,735	5,605	4,773	6,330	6,932	5,047	6,973
BAYFIELD	1,474	1,379	1,844	1,655	1,885	1,729	2,110	2,469	1,862	2,700
BROWN	8,965	8,532	10,522	10,555	11,470	10,938	14,532	16,036	13,246	17,059
BUFFALO	1,900	1,715	2,536	2,048	2,318	1,976	2,543	2,916	1,923	2,909
BURNETT	1,305	1,221	1,747	1,596	1,850	1,656	2,018	2,405	1,740	2,586
CALUMET	2,555	2,115	3,065	2,311	2,764	2,320	2,989	3,336	2,308	3,324
CHIPPEWA	4,446	4,406	5,797	5,357	6,194	5,241	7,277	7,436	5,710	7,893
CLARK	3,958	3,616	5,031	4,107	4,910	4,118	5,461	6,131	4,313	5,989
COLUMBIA	4,499	4,224	6,006	5,258	5,880	4,949	6,822	6,697	5,064	7,022
CRAWFORD	2,079	1,810	2,595	2,121	2,341	2,106	2,677	2,842	2,064	2,825
DANE	15,887	15,527	18,822	18,288	21,365	18,984	24,739	24,664	20,648	27,560
DODGE	6,479	5,902	8,050	6,614	7,707	6,635	8,716	9,129	6,677	9,292
DOOR	2,734	2,511	3,447	2,986	3,328	2,918	3,723	4,164	2,716	4,080
DOUGLAS	2,913	2,985	3,412	3,216	3,920	3,663	4,554	5,089	4,239	5,652
DUNN	3,019	2,845	4,187	3,393	4,027	3,443	4,519	4,957	3,584	5,076
EAU CLAIRE	4,409	4,683	5,781	5,459	6,211	5,443	7,107	7,557	5,851	8,055
FLORENCE	509	505	629	561	628	574	707	830	603	878
FOND DU LAC	6,347	6,035	7,845	6,824	7,837	6,726	8,914	9,485	6,848	9,424
FOREST	1,071	1,034	1,266	1,189	1,326	1,213	1,445	1,684	1,297	1,828
GRANT	5,755	5,040	7,487	5,963	6,633	5,647	7,751	8,234	5,519	8,105
GREEN	3,434	3,010	4,501	3,602	4,061	3,378	4,810	4,967	3,287	4,796
GREEN LAKE	2,105	1,892	2,686	2,266	2,542	2,268	2,827	3,162	2,157	2,978
IOWA	2,667	2,416	3,357	2,722	3,201	2,709	3,593	3,751	2,746	3,680
IRON	635	599	720	739	853	873	961	1,212	920	1,292
JACKSON	2,159	2,007	2,828	2,293	2,727	2,206	3,048	3,221	2,324	3,297
JEFFERSON	5,060	4,743	6,130	5,666	6,295	5,565	7,429	7,739	5,681	8,016
JUNEAU	2,282	2,147	2,914	2,389	2,849	2,427	3,099	3,399	2,349	3,384
KENOSHA	5,934	5,815	6,813	6,685	7,885	7,193	9,078	9,894	7,726	10,108
KEWAUKEE	1,937	1,710	2,516	2,032	2,414	1,857	2,556	2,984	1,853	2,726
LA CROSSE	4,846	5,327	5,669	5,617	6,376	6,254	8,301	7,835	7,286	9,383
LAFAYETTE	2,719	2,399	3,441	2,771	3,014	2,479	3,297	3,550	2,423	3,440
LANGLADE	2,305	2,200	2,917	2,590	3,064	2,681	3,361	3,655	2,942	3,776
LINCOLN	2,299	2,176	2,786	2,595	2,965	2,664	3,447	3,688	2,950	4,019
MANITOWOC	5,221	4,805	6,325	5,383	6,393	5,291	7,160	7,625	5,585	7,853
MARATHON	8,091	8,018	10,055	8,980	10,579	9,045	12,089	13,019	10,103	13,719
MARINETTE	3,160	3,106	4,017	3,609	4,059	3,756	4,773	5,459	4,094	5,825
MARQUETTE	1,294	1,181	1,728	1,405	1,638	1,380	1,894	2,064	1,356	2,096
MENOMINEE	128	139	139	123	167	131	174	230	193	263
MILWAUKEE	30,675	30,016	31,843	31,059	34,172	32,757	39,627	40,790	33,265	40,794
MONROE	3,416	3,208	4,219	3,759	4,337	3,735	5,135	5,235	4,007	5,427
OCONTO	2,988	2,724	3,784	3,188	3,799	3,335	4,351	4,898	3,667	4,863
ONEIDA	2,467	2,628	3,139	3,111	3,730	3,543	4,156	4,786	3,781	5,345
OUTAGAMIE	7,066	7,199	8,708	7,942	9,410	8,564	11,154	11,795	9,356	12,190
OZAUKEE	2,785	2,733	3,403	2,885	3,524	3,262	4,076	4,388	3,281	4,543
PEPIN	921	863	1,230	1,001	1,115	958	1,263	1,357	999	1,373
PIERCE	2,856	2,616	3,663	3,187	3,641	3,161	4,190	4,485	3,209	4,698
POLK	3,392	3,094	4,527	3,979	4,572	3,874	5,294	6,125	4,135	6,104
PORTAGE	3,894	3,719	4,690	4,232	4,938	4,413	5,663	6,311	5,053	6,621
PRICE	1,896	1,810	2,415	2,080	2,346	2,092	2,661	3,015	2,130	3,134
RACINE	7,971	8,025	9,063	8,673	10,060	9,473	11,571	12,681	9,467	13,011
RICHLAND	2,136	1,850	2,797	2,192	2,572	2,206	2,917	3,148	2,355	3,174
ROCK	9,604	9,348	11,222	10,987	11,856	11,092	13,978	14,328	11,211	15,589
RUSK	1,672	1,602	2,182	1,871	2,223	1,886	2,351	2,749	1,967	2,739
ST. CROIX	3,409	3,184	4,548	4,036	4,791	4,138	5,688	6,215	4,562	6,442
SAUK	4,734	4,488	6,086	5,451	6,036	5,167	7,237	7,207	5,452	7,470
SAWYER	1,340	1,317	1,669	1,619	1,783	1,655	2,035	2,346	1,768	2,450
SHAWANO	3,577	3,194	4,408	3,842	4,370	3,757	4,880	5,390	3,806	5,235
SHEBOYGAN	5,227	5,237	6,417	5,562	6,504	5,622	7,546	7,693	5,917	7,953
TAYLOR	2,271	1,924	2,947	2,383	2,885	2,378	3,144	3,582	2,520	3,641
TREMPEALEAU	3,060	2,837	3,874	3,246	3,815	3,230	4,497	4,562	3,434	4,690
VERNON	3,361	3,036	4,016	3,523	3,957	3,492	4,665	4,514	3,664	4,823
VILAS	1,628	1,676	1,958	1,995	2,202	2,125	2,385	2,834	1,992	3,068
WALWORTH	5,368	5,370	6,583	6,123	6,886	6,360	7,930	8,520	6,296	8,663
WASHBURN	1,273	1,242	1,695	1,556	1,823	1,749	2,061	2,440	1,812	2,579
WASHINGTON	4,372	4,243	5,408	4,945	5,869	5,379	6,881	7,503	5,713	8,165
WAUKESHA	11,848	12,429	14,111	14,310	16,245	15,648	19,393	20,929	16,510	22,739
WAUPACA	3,618	3,439	4,625	3,984	4,691	4,004	5,255	5,848	4,160	5,876
WAUSHARA	2,147	2,020	2,776	2,269	2,666	2,379	3,055	3,318	2,295	3,336
WINNEBAGO	6,631	6,533	7,822	7,135	8,143	7,465	9,337	10,343	7,948	10,899
WOOD	5,036	4,997	6,168	5,762	6,721	6,181	7,619	8,440	6,574	9,141
OUT OF STATE	1,067	800	762	1,208	936	1,104	1,048	992	1,117	1,012
STATE AT LARGE	0	0	0	0	99	818	1,231	3,550	4,595	9,678
STATE TOTAL	297,324	285,846	361,450	328,140	375,865	337,699	435,423	467,466	358,859	492,442

SOURCE: WISCONSIN DEPARTMENT OF TRANSPORTATION, MOTOR VEHICLES DIVISION, VEHICLE REGISTRATION BUREAU

FIGURE M-3

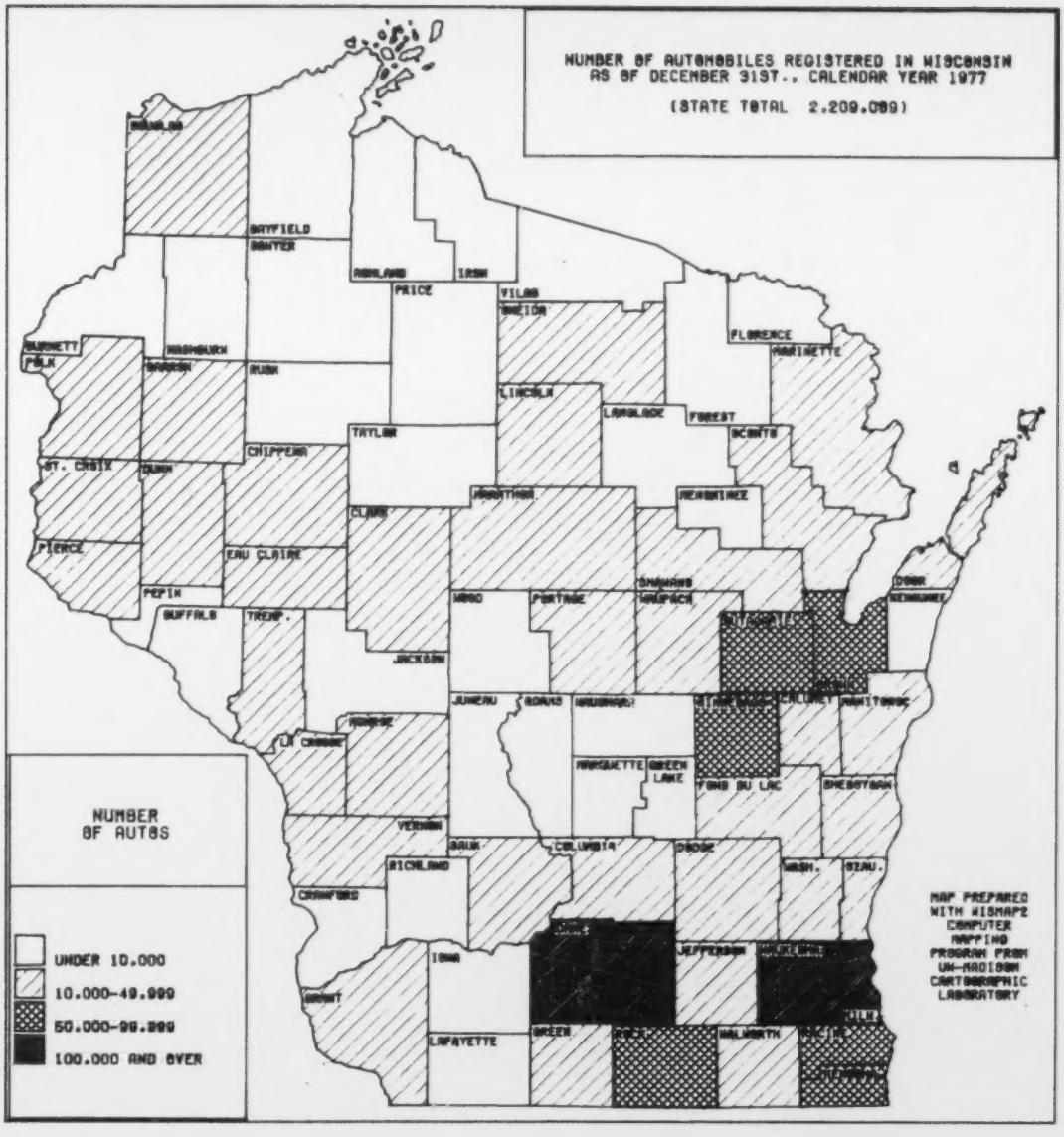

BEST COPY AVAILABLE

NUMBER OF AUTOMOBILES REGISTERED IN WISCONSIN
AS OF DECEMBER 31 ST., CALENDAR YEARS 1968 THRU 1977

COUNTY	1968	1969	1970	1971	1972	1973	1974	1975	1976	1977
ADAMS	3,750	3,754	4,223	4,345	4,605	4,886	5,239	5,194	5,438	5,368
ASHLAND	5,983	5,725	6,291	6,105	6,344	6,517	6,558	6,533	6,739	6,494
BARRON	13,437	13,141	14,583	14,673	15,435	16,014	16,404	16,121	16,730	16,486
BAYFIELD	4,705	4,603	5,031	5,016	5,248	5,459	5,653	5,634	5,899	5,839
BROWN	56,109	56,271	63,629	64,307	68,600	72,591	75,726	76,100	79,206	77,996
BUFFALO	5,331	5,047	5,704	5,681	5,992	6,169	6,314	6,329	6,442	6,434
BURNETT	3,854	3,739	4,297	4,307	4,688	4,867	5,040	5,128	5,294	5,292
CALUMET	9,838	9,474	10,775	10,752	11,242	11,789	12,353	12,290	12,704	12,435
CHIPPEWA	17,101	16,924	19,013	19,164	20,133	20,825	21,402	21,336	21,941	21,262
CLARK	11,333	10,945	12,180	12,186	12,656	13,136	13,517	13,432	13,826	13,446
COLUMBIA	16,797	16,418	18,276	18,447	19,463	20,176	20,759	20,489	21,048	20,665
CRAWFORD	5,571	5,415	5,891	6,084	6,301	6,503	6,712	6,559	6,840	6,680
DANE	108,404	108,381	122,390	125,049	133,149	138,429	143,897	142,814	150,678	149,332
DODGE	26,278	25,341	28,810	28,679	30,211	31,546	32,519	32,255	33,149	32,861
DOOR	8,815	8,600	9,683	9,681	10,147	10,702	11,123	11,236	11,752	11,449
DOUGLAS	16,238	15,607	17,396	17,515	17,978	18,553	19,080	19,086	19,548	19,012
DUNN	10,358	10,114	11,354	11,357	11,885	12,288	12,838	12,795	13,195	12,822
EAU CLAIRE	26,203	25,858	29,255	29,830	31,493	32,650	33,920	33,740	34,838	34,091
FLORENCE	1,359	1,383	1,499	1,496	1,528	1,596	1,665	1,690	1,734	1,766
FOND DU LAC	31,910	31,335	35,195	35,421	37,256	38,904	40,008	39,721	41,145	40,210
FOREST	2,676	2,584	2,884	2,995	3,178	3,321	3,408	3,283	3,400	3,328
GRANT	16,478	16,187	18,188	18,486	19,514	20,281	21,006	20,913	21,545	21,118
GREEN	10,916	10,637	11,834	11,952	12,747	13,286	13,683	13,519	13,994	13,594
GREEN LAKE	7,504	7,080	7,999	7,889	8,190	8,425	8,825	8,616	8,772	8,554
IOWA	7,099	7,034	7,816	7,848	8,160	8,501	8,690	8,478	8,703	8,597
IRON	2,609	2,536	2,811	2,845	2,962	3,080	3,159	3,042	3,100	3,021
JACKSON	5,964	5,856	6,517	6,478	6,851	7,119	7,399	7,203	7,344	7,122
JEFFERSON	23,146	22,627	25,722	25,722	27,040	28,456	29,061	28,748	29,671	29,063
JUNEAU	7,312	7,196	7,878	7,890	8,233	8,696	8,849	8,681	9,009	8,809
KENOSHA	45,446	44,741	51,046	51,520	53,798	57,211	58,868	58,436	60,133	57,291
KEWAUKEE	7,068	6,872	7,751	7,712	8,087	8,338	8,593	8,562	8,846	8,583
LA CROSSE	29,854	30,134	32,880	33,524	35,075	36,337	38,837	37,625	39,120	39,948
LAFAYETTE	6,492	6,296	7,006	7,093	7,368	7,726	7,980	7,947	8,181	7,922
LANGLADE	6,999	6,895	7,653	7,551	7,952	8,056	8,383	8,226	8,424	8,140
LINCOLN	9,000	8,837	9,869	9,927	10,364	10,913	11,034	10,940	11,285	10,917
MANITOWOC	30,674	30,017	33,663	33,307	34,832	36,283	37,196	37,160	38,093	37,008
MARATHON	36,593	36,465	40,792	40,799	43,115	44,928	46,734	46,687	48,874	48,371
MARINETTE	14,219	14,028	15,607	15,557	16,087	16,871	17,260	17,335	17,900	17,284
MARQUETTE	3,580	3,624	4,180	4,158	4,520	4,675	4,885	4,805	5,057	4,901
MENOMINEE	540	547	638	645	694	697	782	758	872	893
MILWAUKEE	394,526	385,344	424,060	425,046	444,309	456,747	468,273	457,798	467,498	452,249
MONROE	11,665	11,210	12,340	12,459	13,111	13,520	14,168	13,858	14,373	14,213
OCONTO	9,917	9,796	11,038	10,956	11,648	12,179	12,348	12,271	12,688	12,466
ONEIDA	9,716	9,769	11,055	11,379	12,076	12,952	13,453	13,390	14,050	13,426
OUTAGAMIE	44,173	43,873	49,325	49,398	52,245	54,692	57,138	56,795	59,046	58,292
OZAUKEE	21,550	21,543	24,829	25,818	27,613	29,785	31,753	32,230	34,082	34,354
PEPIN	2,740	2,660	2,943	3,021	3,093	3,159	3,281	3,282	3,319	3,306
PIERCE	9,346	9,284	10,512	10,579	11,085	11,697	12,085	12,244	12,742	12,355
POLK	10,445	10,110	11,561	11,674	12,427	12,963	13,613	13,446	13,877	13,537
PORTAGE	16,008	15,891	17,867	18,176	19,373	20,487	21,513	21,590	22,744	22,040
PRICE	5,399	5,269	5,756	5,702	5,987	6,222	6,432	6,329	6,524	6,398
RACINE	65,144	64,479	72,709	73,086	77,265	81,487	84,015	83,199	85,067	82,421
RICHLAND	6,534	6,288	6,985	6,747	7,058	7,303	7,469	7,269	7,440	7,305
ROCK	53,819	53,025	58,707	58,769	61,792	64,582	66,590	65,590	68,202	66,276
RUSK	5,403	5,180	5,720	5,811	5,987	6,244	6,342	6,263	6,428	6,184
ST. CROIX	12,446	12,369	14,133	14,650	15,546	16,533	17,486	17,688	18,738	18,341
SAUK	16,467	16,171	17,938	18,073	18,936	19,580	20,076	19,812	20,528	20,013
SAWYER	3,873	3,794	4,357	4,447	4,623	4,879	5,133	5,129	5,369	5,271
SHAWANO	13,045	12,615	14,088	14,097	14,719	15,307	15,738	15,480	15,898	15,618
SHEBOYGAN	37,630	37,168	41,723	41,439	43,677	45,503	46,858	46,144	47,247	46,775
TAYLOR	5,873	5,615	6,380	6,464	6,806	7,076	7,401	7,352	7,716	7,623
TREMPEALEAU	9,251	8,862	9,843	9,929	10,451	10,867	11,335	11,256	11,795	11,579
VERNON	9,331	9,144	10,058	9,989	10,448	10,744	11,187	10,908	11,239	11,127
VILAS	5,135	5,130	5,820	5,937	6,390	6,826	7,077	7,203	7,532	7,554
WALWORTH	25,989	25,475	28,746	29,099	30,526	31,899	32,881	32,774	33,865	33,266
WASHBURN	4,344	4,266	4,815	4,832	5,148	5,354	5,549	5,551	5,821	5,558
WASHINGTON	24,345	24,344	27,679	28,379	30,843	33,699	35,334	35,386	37,472	37,699
WAUKESHA	94,949	94,055	106,650	109,073	115,980	123,129	129,571	130,195	136,957	139,038
WAUPACA	15,242	14,613	16,469	16,444	17,437	18,181	18,615	18,580	19,068	18,809
WAUSHARA	6,594	6,386	7,135	7,024	7,484	7,835	8,085	8,082	8,346	8,153
WINNEBAGO	48,486	47,695	53,396	53,216	55,610	57,929	59,682	59,509	61,833	60,473
WOOD	25,190	25,027	27,857	27,838	29,355	30,414	31,246	31,427	32,664	32,100
OUT OF STATE	2,960	2,857	2,947	2,180	2,140	2,642	3,280	2,963	6,141	6,641
STATE AT LARGE	NO-DATA	NO-DATA	NO-DATA	NO-DATA	422	2,693	5,941	20,409	20,987	74,225
STATE TOTAL	1,685,078	1,657,575	1,853,650	1,865,724	1,964,731	2,051,909	2,126,307	2,120,848	2,197,765	2,209,089

SOURCE: WISCONSIN DEPARTMENT OF TRANSPORTATION, MOTOR VEHICLES DIVISION, VEHICLE REGISTRATION BUREAU

FIGURE M-4

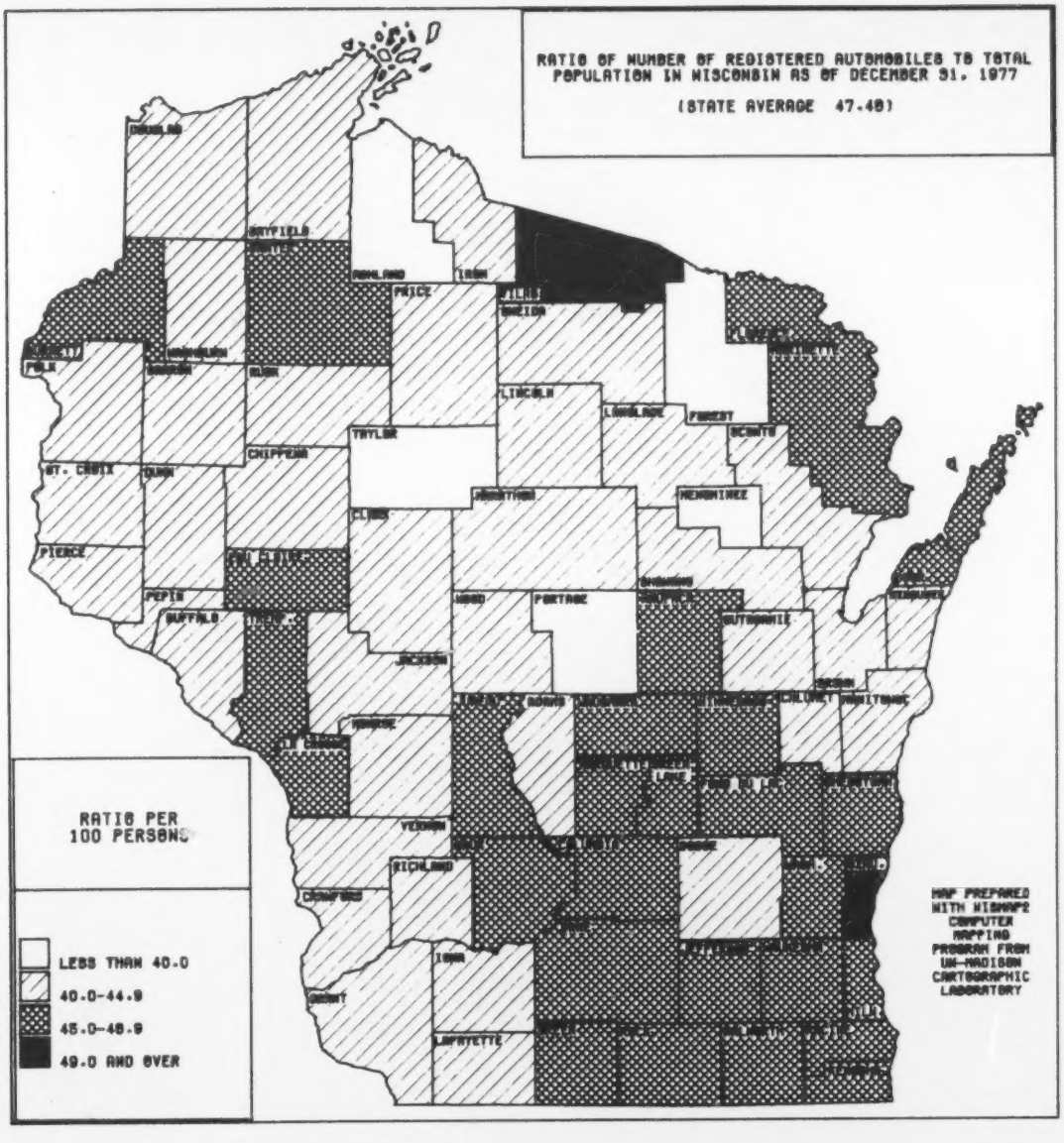

BEST COPY AVAILABLE

RATIO OF REGISTERED AUTOMOBILES TO TOTAL REGISTERED MOTOR VEHICLES IN WISCONSIN
AS OF DECEMBER 31 ST., CALENDAR YEARS 1968 THRU 1977

COUNTY	1968	1969	1970	1971	1972	1973	1974	1975	1976	1977
ADAMS	69.34	70.09	65.72	67.34	65.57	68.63	65.32	63.62	70.41	63.23
ASHLAND	74.01	74.82	73.57	73.41	71.28	72.44	69.49	67.85	72.14	66.18
BARRON	69.81	71.97	68.52	70.55	68.08	71.08	66.35	64.28	70.76	64.31
BAYFIELD	68.49	71.22	68.72	69.72	67.53	69.59	65.97	63.35	69.53	62.62
BROWN	78.07	79.52	79.75	79.20	78.30	79.68	75.44	74.23	76.53	74.29
BUFFALO	68.54	70.93	66.77	70.19	68.46	71.12	66.23	63.31	71.22	63.43
BURNETT	69.12	70.23	66.97	68.55	66.96	68.63	64.97	62.51	68.91	61.66
CALUMET	72.96	75.83	73.15	78.49	74.46	78.92	74.72	73.00	77.83	73.10
CHIPPEWA	72.89	73.93	71.71	72.42	70.22	72.80	67.62	67.11	71.82	65.80
CLARK	68.49	70.21	66.89	70.20	66.75	70.51	65.20	62.92	69.83	63.22
COLUMBIA	73.19	74.19	70.62	73.13	71.37	74.60	69.18	69.50	74.09	67.93
CRAWFORD	67.40	70.56	66.32	70.39	68.65	70.15	65.64	63.78	70.20	64.25
DANE	79.06	80.94	81.45	81.84	80.21	82.03	78.87	78.91	81.19	77.78
DODGE	73.95	75.99	73.61	76.32	74.48	76.98	72.86	72.24	77.02	71.66
DOOR	70.42	72.48	69.93	72.29	70.87	73.32	69.16	67.61	74.81	67.75
DOUGLAS	78.18	78.27	78.69	79.20	76.37	77.34	75.01	73.06	76.47	71.30
DUNN	71.06	72.84	68.74	72.00	69.57	72.30	68.05	65.81	72.33	65.48
EAU CLAIRE	78.35	77.66	77.45	77.94	76.01	77.57	74.96	72.63	77.51	72.83
FLORENCE	65.12	68.26	65.69	68.03	64.75	67.91	64.11	60.99	67.05	60.56
FOND DU LAC	76.68	78.50	77.17	78.92	77.55	79.71	75.53	74.51	79.60	75.18
FOREST	64.84	65.73	64.98	66.47	64.75	66.69	63.26	59.71	65.74	58.21
GRANT	68.43	71.74	67.08	71.05	69.27	71.78	67.12	65.26	72.39	65.91
GREEN	70.85	73.84	69.22	72.73	71.75	74.88	69.04	67.85	74.47	68.25
GREEN LAKE	73.43	75.14	71.50	74.14	72.65	74.88	71.74	69.14	75.35	69.68
IOWA	68.40	70.67	66.81	70.52	67.39	70.98	65.98	64.45	70.38	64.75
IRON	72.37	75.14	75.34	75.05	73.39	72.56	71.37	66.35	71.61	64.39
JACKSON	66.64	69.17	66.04	69.53	66.37	70.51	64.98	63.47	69.91	62.47
JEFFERSON	76.06	77.90	76.50	77.13	76.22	77.81	73.68	72.86	77.77	71.81
JUNEAU	70.09	71.95	69.22	71.93	69.09	72.42	68.45	65.76	72.99	66.41
KENOSHA	81.88	81.99	82.30	82.42	80.84	81.61	78.93	77.12	81.02	77.25
KEWAUKEE	73.67	75.33	72.21	75.56	73.20	77.69	71.90	69.23	77.12	70.61
LA CROSSE	80.39	79.88	80.82	80.99	79.81	79.62	75.67	75.06	76.97	74.46
LAFAYETTE	66.13	68.08	63.86	68.24	66.62	70.30	65.25	63.48	70.33	63.07
LANGLADE	68.42	69.56	67.76	69.00	66.73	68.86	64.65	62.63	67.08	61.96
LINCOLN	73.48	75.36	73.58	74.03	72.48	73.49	69.57	68.04	72.12	66.63
MANITOWOC	79.57	80.90	80.36	81.48	79.78	82.05	78.10	76.93	80.71	76.31
MARATHON	75.62	76.26	75.25	76.37	74.12	76.42	72.04	70.60	74.67	70.53
MARINETTE	74.38	75.72	74.46	75.88	74.25	75.58	71.84	69.59	74.17	67.99
MARQUETTE	66.94	70.88	67.18	70.44	68.55	71.92	66.26	64.64	72.28	64.00
MENOMINEE	73.37	74.62	79.65	81.03	75.85	79.75	77.04	72.61	76.76	70.99
MILWAUKEE	86.40	87.64	88.24	88.46	88.48	88.36	86.45	85.65	87.48	85.88
MONROE	68.60	70.42	70.52	70.75	68.59	71.51	67.10	66.40	71.13	65.78
OCONTO	70.72	72.90	70.08	72.35	69.79	72.15	67.58	65.35	70.58	65.13
ONEIDA	73.61	73.42	72.77	72.97	69.92	72.03	69.29	66.80	71.65	65.09
OUTAGAMIE	80.10	80.66	80.35	80.94	79.03	80.36	76.77	75.74	78.82	75.80
OZAUKEE	81.07	82.96	83.04	84.76	83.22	84.87	82.38	81.82	85.25	82.17
PEPIN	68.02	69.98	66.45	71.30	68.11	71.16	66.20	65.07	70.69	64.86
PIERCE	70.74	73.15	70.18	72.04	69.69	72.23	68.21	67.26	73.85	66.66
POLK	68.94	70.71	67.62	69.65	67.80	70.66	66.19	62.90	71.06	63.19
PORTAGE	74.35	76.24	74.91	76.13	74.28	76.05	72.65	70.84	74.55	70.16
PRICE	67.70	69.19	66.47	68.58	66.79	69.20	64.53	62.16	68.77	61.73
RACINE	82.84	83.66	84.16	84.75	83.41	84.29	81.49	80.55	83.83	80.11
RICHLAND	69.36	72.31	68.21	71.48	68.85	71.68	66.52	64.34	69.84	64.55
ROCK	77.57	79.82	78.40	78.70	78.50	78.95	76.04	74.90	79.19	73.96
RUSK	70.04	71.24	68.32	70.81	68.03	71.12	66.86	63.57	70.48	63.54
ST. CROIX	72.54	74.85	71.92	73.58	70.84	73.55	69.25	67.89	74.04	67.93
SAUK	72.21	73.04	70.86	72.34	71.03	73.61	68.10	67.91	73.07	66.98
SAWYER	69.31	69.61	68.02	68.25	67.52	69.56	66.10	63.24	70.13	63.28
SHAWANO	73.00	75.04	72.57	74.61	73.13	75.36	71.43	68.97	74.93	69.29
SHEBOYGAN	81.88	82.48	82.42	83.69	82.15	83.75	80.12	79.39	82.20	78.77
TAYLOR	66.44	68.86	64.10	67.66	64.41	68.43	63.72	60.43	67.49	60.81
TREMPEALEAU	69.81	71.12	68.79	72.09	68.81	71.77	66.29	65.96	71.75	65.72
VERNON	67.96	70.69	68.25	69.78	68.24	70.24	65.45	65.23	69.33	63.99
VILAS	70.04	70.49	70.27	70.17	68.47	70.55	69.00	65.91	73.23	65.85
WALWORTH	76.77	77.69	77.05	78.12	76.40	77.68	74.45	72.91	77.78	73.21
WASHBURN	72.02	73.04	69.92	71.04	68.74	69.63	67.27	63.91	70.40	62.74
WASHINGTON	77.72	79.71	78.83	80.31	78.74	80.26	77.16	75.75	79.76	75.64
WAUKESHA	83.70	83.73	83.88	83.74	82.67	83.18	80.56	79.62	82.97	79.65
WAUPACA	74.57	76.19	74.02	75.95	73.61	76.78	72.10	70.02	76.27	69.66
WAUSHARA	68.98	70.62	67.84	70.84	68.81	70.85	66.68	64.99	72.01	65.04
WINNEBAGO	81.98	82.95	82.70	83.42	82.03	83.43	80.82	79.01	82.09	78.59
WOOD	74.83	75.98	72.74	75.35	74.30	73.13	70.32	69.32	73.19	68.70
OUT OF STATE	40.60	41.89	43.65	35.48	36.06	40.82	46.60	47.29	69.58	79.92
STATE AT LARGE	NO-DATA	NO-DATA	NO-DATA	NO-DATA	74.82	68.21	74.74	76.73	74.10	79.36
STATE TOTAL	78.43	79.77	78.87	79.94	78.55	79.95	76.57	75.34	79.24	75.24

SOURCE: WISCONSIN DEPARTMENT OF TRANSPORTATION, MOTOR VEHICLES DIVISION, VEHICLE REGISTRATION BUREAU

FIGURE M-5

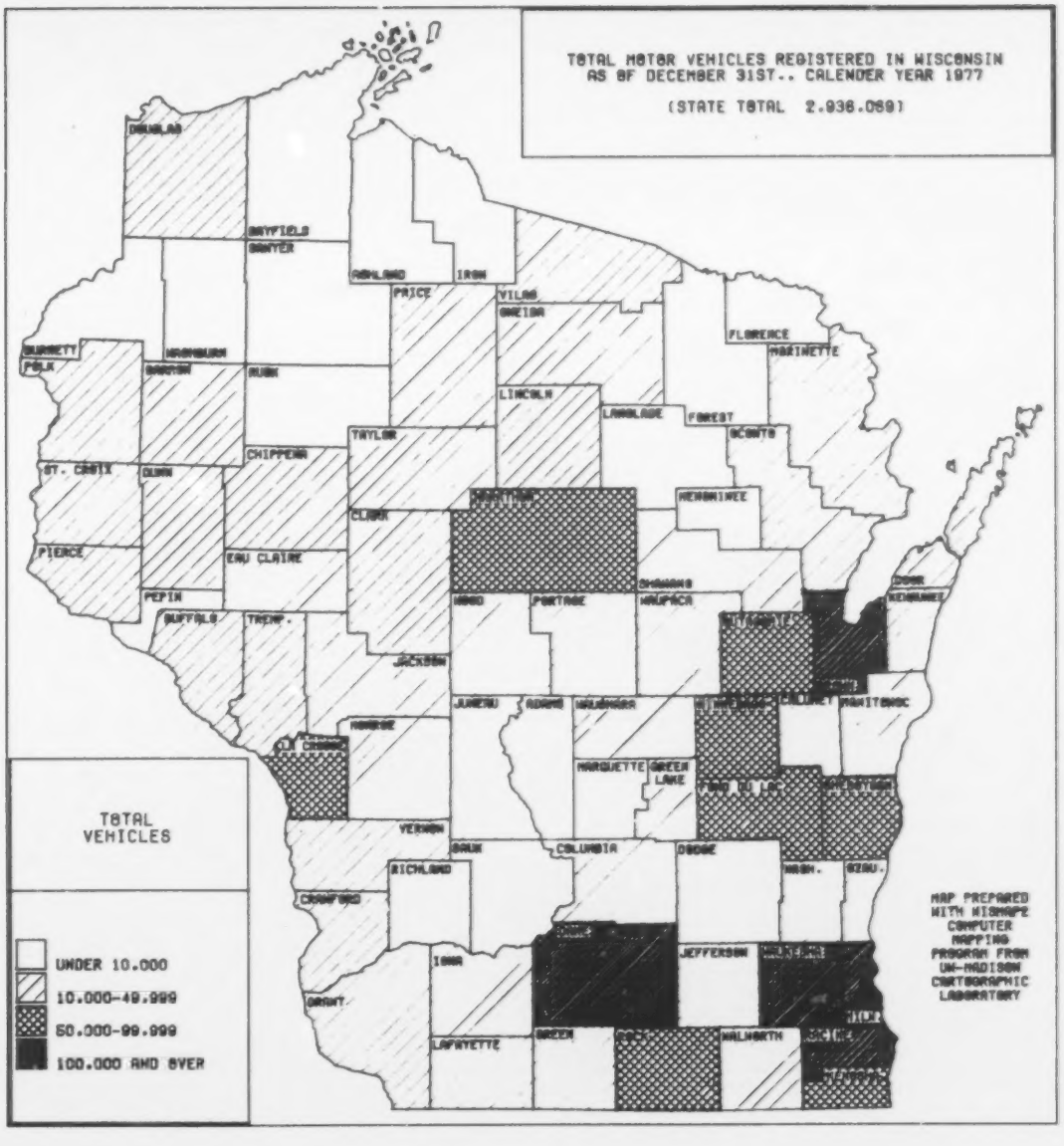

BEST COPY AVAILABLE

TOTAL NUMBER OF MOTOR VEHICLES REGISTERED IN WISCONSIN
AS OF DECEMBER 31 ST.. CALENDAR YEARS 1968 THRU 1977

COUNTY	1968	1969	1970	1971	1972	1973	1974	1975	1976	1977
ADAMS	5,408	5,356	6,426	6,452	7,023	7,119	8,020	8,164	7,723	8,489
ASHLAND	8,084	7,652	8,551	8,316	8,900	8,996	9,438	9,628	9,341	9,812
BARRON	19,249	18,259	21,282	20,797	22,671	22,531	24,724	25,078	23,642	25,634
BAYFIELD	6,870	6,463	7,321	7,194	7,771	7,844	8,569	8,893	8,484	9,325
BROWN	71,867	70,766	79,790	81,197	87,614	91,099	100,379	102,523	103,494	104,991
BUFFALO	7,778	7,115	8,543	8,094	8,752	8,674	9,533	9,997	9,045	10,143
BURNETT	5,576	5,324	6,416	6,283	7,001	7,092	7,758	8,203	7,682	8,582
CALUMET	13,485	12,494	14,730	13,699	15,099	14,937	16,533	16,835	16,323	17,012
CHIPPEWA	23,460	22,893	26,513	26,464	28,672	28,606	31,649	31,793	30,551	32,313
CLARK	16,546	15,589	18,210	17,358	18,959	18,630	20,731	21,349	19,799	21,267
COLUMBIA	22,950	22,130	25,878	25,226	27,269	27,046	30,008	29,482	28,410	30,421
CRAWFORD	8,266	7,674	8,883	8,643	9,178	9,270	10,226	10,283	9,743	10,397
DANE	137,117	133,897	150,268	152,803	166,002	168,747	182,458	180,993	185,590	191,984
DODGE	35,534	33,348	39,141	37,579	40,565	40,978	44,633	44,650	43,042	45,857
DOOR	12,517	11,865	13,846	13,392	14,318	14,596	16,082	16,619	15,709	16,899
DOUGLAS	20,771	19,940	22,108	22,114	23,540	23,988	25,435	26,123	25,564	26,663
DUNN	14,576	13,885	16,517	15,774	17,084	16,997	18,866	19,442	18,242	19,582
EAU CLAIRE	33,442	33,297	37,774	38,272	41,433	42,093	45,253	46,452	44,948	46,810
FLORENCE	2,087	2,026	2,282	2,199	2,360	2,350	2,597	2,771	2,586	2,916
FOND DU LAC	41,616	39,915	45,605	44,885	48,039	48,807	52,970	53,311	51,691	53,483
FOREST	4,127	3,931	4,438	4,506	4,908	4,980	5,387	5,498	5,172	5,717
GRANT	24,081	22,562	27,113	26,018	28,170	28,256	31,295	32,046	29,763	32,043
GREEN	15,407	14,405	17,097	16,433	17,766	17,742	19,818	19,926	18,791	19,917
GREEN LAKE	10,219	9,423	11,188	10,641	11,273	11,251	12,302	12,462	11,642	12,276
IOWA	10,379	9,953	11,699	11,129	12,108	11,976	13,170	13,154	12,366	13,277
IRON	3,605	3,375	3,731	3,791	4,036	4,245	4,426	4,585	4,329	4,692
JACKSON	8,950	8,466	9,869	9,317	10,322	10,097	11,387	11,348	10,505	11,401
JEFFERSON	30,433	29,047	33,624	33,347	35,476	36,571	39,444	39,458	38,154	40,470
JUNEAU	10,432	10,002	11,381	10,969	11,916	12,008	12,927	13,201	12,343	13,265
KENOSHA	55,501	54,570	62,026	62,511	66,547	70,105	74,578	75,769	74,216	74,166
KEWAUKEE	9,594	9,122	10,734	10,207	11,048	10,733	11,952	12,367	11,470	12,155
LA CROSSE	37,135	37,724	40,682	41,393	43,946	45,636	51,327	50,125	50,823	53,653
LAFAYETTE	9,817	9,248	10,971	10,394	11,060	10,990	12,230	12,518	11,633	12,561
LANGLADE	10,229	9,912	11,294	10,943	11,917	11,699	12,966	13,135	12,558	13,138
LINCOLN	12,248	11,726	13,413	13,409	14,300	14,850	15,861	16,078	15,647	16,384
MANITOWOC	38,552	37,106	41,892	40,876	43,662	44,219	47,626	48,302	47,200	48,494
MARATHON	48,390	47,819	54,210	53,422	58,171	58,791	64,875	66,128	65,451	68,584
MARINETTE	19,117	18,527	20,961	20,503	21,666	22,323	24,024	24,910	24,133	25,422
MARQUETTE	5,348	5,113	6,222	5,903	6,594	6,500	7,373	7,433	6,996	7,658
MENOMINEE	736	733	801	796	915	874	1,015	1,044	1,136	1,258
MILWAUKEE	456,613	439,703	480,574	480,501	502,182	516,903	541,664	534,524	534,380	526,610
MONROE	17,005	15,918	17,498	17,611	19,115	18,907	21,116	20,872	20,207	21,607
OCONTO	14,022	13,438	15,750	15,144	16,691	16,879	18,273	18,776	17,977	19,139
ONEIDA	13,199	13,306	15,192	15,594	17,272	17,982	19,416	20,046	19,610	20,627
OUTAGAMIE	55,144	54,393	61,391	61,027	66,107	68,058	74,428	74,986	74,912	76,907
OZAUKEE	26,582	25,969	29,900	30,461	33,179	35,093	38,546	39,393	39,978	41,808
PEPIN	4,028	3,801	4,429	4,237	4,541	4,439	4,956	5,044	4,695	5,097
PIERCE	13,212	12,691	14,978	14,684	15,907	16,195	17,718	18,205	17,254	18,535
POLK	15,151	14,297	17,098	16,762	18,330	18,345	20,566	21,377	19,529	21,422
PORTAGE	21,530	20,844	23,851	23,874	26,081	26,939	29,612	30,475	30,508	31,413
PRICE	7,975	7,615	8,660	8,314	8,964	8,991	9,968	10,182	9,487	10,364
RACINE	78,635	77,072	86,397	86,234	92,636	96,677	103,095	103,283	101,470	102,879
RICHLAND	9,421	8,696	10,240	9,439	10,252	10,188	11,228	11,297	10,653	11,316
ROCK	69,380	66,427	74,885	74,679	78,714	81,800	87,569	87,575	86,126	89,608
RUSK	7,714	7,271	8,372	8,207	8,801	8,780	9,485	9,852	9,120	9,733
ST. CROIX	17,158	16,526	19,652	19,911	21,944	22,480	25,249	26,054	25,307	26,999
SAUK	22,804	22,139	25,313	24,983	26,661	26,598	29,480	29,174	28,093	29,881
SAWYER	5,588	5,450	6,405	6,516	6,847	7,014	7,765	8,110	7,656	8,330
SHAWANO	17,871	16,811	19,414	18,894	20,128	20,312	22,033	22,446	21,218	22,539
SHEBOYGAN	45,958	45,063	50,624	49,514	53,168	54,334	58,485	58,121	57,477	59,381
TAYLOR	8,840	8,154	9,953	9,554	10,566	10,340	11,614	12,166	11,432	12,535
TREMPEALEAU	13,251	12,461	14,308	13,774	15,188	15,141	17,100	17,066	16,438	17,620
VERNON	13,730	12,935	14,737	14,315	15,311	15,297	17,093	16,722	16,212	17,389
VILAS	7,332	7,278	8,282	8,461	9,332	9,675	10,256	10,928	10,286	11,471
WALWORTH	33,852	32,791	37,308	37,249	39,953	41,067	44,168	44,949	43,542	45,440
WASHBURN	6,032	5,841	6,886	6,802	7,489	7,689	8,249	8,686	8,268	8,859
WASHINGTON	31,322	30,542	35,111	35,336	39,171	41,986	45,793	46,715	46,979	49,837
WAUKESHA	113,446	112,337	127,139	130,253	140,295	148,027	160,829	163,517	165,070	174,562
WAUPACA	20,441	19,179	22,248	21,651	23,689	23,678	25,817	26,536	25,000	27,002
WAUSHARA	9,559	9,043	10,518	9,916	10,876	11,058	12,125	12,436	11,590	12,536
WINNEBAGO	59,142	57,496	64,563	63,792	67,792	69,436	73,849	75,321	75,325	76,947
WOOD	33,664	32,937	38,296	36,943	39,508	41,590	44,433	45,337	44,626	46,722
OUT OF STATE	7,291	6,821	6,752	6,144	5,935	6,472	7,039	6,265	8,826	8,310
STATE AT LARGE	NO-DATA	NO-DATA	NO-DATA	NO-DATA	564	3,948	7,949	26,597	28,323	93,533
STATE TOTAL	2,148,391	2,077,897	2,350,154	2,334,025	2,501,240	2,566,564	2,776,811	2,815,109	2,773,511	2,936,069

SOURCE: WISCONSIN DEPARTMENT OF TRANSPORTATION, MOTOR VEHICLES DIVISION, VEHICLE REGISTRATION BUREAU

MOTOR VEHICLE TRAFFIC ACCIDENT STATISTICS
CALENDAR YEARS 1968 THRU 1977

CATEGORY	1968	1969	1970	1971	1972	1973	1974	1975	1976	1977
FATAL ACCIDENTS	987	960	969	949	1,002	991	787	816	819	808
PERSONS KILLED	1,166	1,142	1,128	1,129	1,168	1,157	912	940	947	945
INJURY ACCIDENTS	33,792	35,545	35,017	35,972	38,680	38,246	36,886	38,565	39,767	42,386
PERSONS INJURED	52,056	55,592	54,480	55,458	59,488	57,252	53,992	57,076	58,983	62,579
TOTAL ACCIDENTS	103,825	118,736	106,720	107,591	116,817	118,223	119,581	127,011	134,821	149,653
LICENSED DRIVERS	2,360,815	2,458,000	2,459,539	2,465,315	2,527,731	2,593,838	2,663,796	2,721,284	2,792,905	2,864,689
REGISTERED VEHICLES	2,148,391	2,149,154	2,350,154	2,334,025	2,501,240	2,566,564	2,776,811	2,815,109	2,773,511	2,936,069
EST. MILEAGE TRAVELED (1)	21,810	23,885	24,755	25,856	27,566	28,699	27,965	28,583	30,222	31,570
RATES										
FATAL ACCIDENT PER MILLION MILES TRAVELED	4.53	4.02	3.91	3.67	3.63	3.45	2.81	2.86	2.71	2.56
DEATHS/MILLION MILES TRAVELED	5.35	4.78	4.56	4.37	4.23	4.03	3.26	3.29	3.13	2.99
DEATHS/TOTAL ACCIDENTS (2)	1.12	0.96	1.06	1.05	1.00	0.98	0.76	0.74	0.70	0.63
INJURIES/TOTAL ACCIDENTS (2)	50.14	46.82	51.05	51.55	50.92	48.23	45.15	44.94	43.75	41.82
TOTAL ACCIDENTS PER LICENSED DRIVER (2)	4.40	4.83	4.34	4.36	4.62	4.56	4.49	4.67	4.83	5.05
TOTAL ACCIDENTS PER REGISTERED VEHICLE (2)	4.83	5.52	4.54	4.61	4.67	4.61	4.31	4.51	4.86	5.10

(1) IN MILLIONS (2) PER 100 UNITS

SOURCE: WISCONSIN ACCIDENT FACTS, WISCONSIN DEPARTMENT OF TRANSPORTATION,
MOTOR VEHICLES DIVISION, TRAFFIC ACCIDENT DATA SECTION

NUMBER AND PERCENTAGE OF MOTOR VEHICLE TRAFFIC ACCIDENTS BY COLLISION CATEGORY
FOR WISCONSIN'S TOTAL AREA, CALENDAR YEARS 1971 THRU 1977

COLLISION CATEGORY		1971	1972	1973	1974	1975	1976	1977
RAN OFF ROADWAY	- NUMBER	19,594	22,868	25,374	25,054	27,128	27,474	36,430
	- PERCENT	18.2	19.6	21.6	21.0	21.4	20.4	24.3
OVERTURNED	- NUMBER	692	645	1,415	1,654	1,722	1,740	1,514
	- PERCENT	0.6	0.6	1.2	1.4	1.4	1.3	1.0
PEDESTRIAN	- NUMBER	2,274	2,359	2,194	1,980	2,002	2,053	2,205
	- PERCENT	2.1	2.0	1.8	1.7	1.6	1.5	1.5
OTHER MOTOR VEHICLE	- NUMBER	63,727	68,233	64,891	63,707	67,989	72,883	82,390
	- PERCENT	59.3	58.4	54.9	53.3	53.4	54.1	55.0
PARKED MOTOR VEHICLE	- NUMBER	10,945	11,485	11,406	13,097	13,354	14,206	15,385
	- PERCENT	10.2	9.8	9.6	11.0	10.5	10.5	10.3
RR TRAIN	- NUMBER	378	380	357	370	298	359	381
	- PERCENT	0.3	0.3	0.3	0.3	0.2	0.3	0.3
BICYCLE	- NUMBER	1,126	1,261	1,545	1,742	1,769	1,598	1,644
	- PERCENT	1.0	1.1	1.3	1.4	1.4	1.2	1.1
ANIMAL	- NUMBER	3,660	4,123	4,595	4,708	5,318	6,586	7,464
	- PERCENT	3.4	3.5	3.9	3.9	4.2	4.9	5.0
FIXED OBJECT	- NUMBER	4,158	4,536	5,202	5,961	5,787	5,683	178*
	- PERCENT	3.9	3.9	4.4	5.0	4.6	4.2	0.1
OTHER OBJECT	- NUMBER	608	494	483	422	528	587	634
	- PERCENT	0.6	0.4	0.4	0.3	0.4	0.4	0.4
OTHER NON-COLLISION	- NUMBER	429	433	761	886	1,116	1,652	1,428
	- PERCENT	0.4	0.4	0.6	0.7	0.9	1.2	1.0
GRAND TOTAL	- NUMBER	107,591	116,817	118,223	119,581	127,011	134,821	149,653
	- PERCENT	100.0	100.0	100.0	100.0	100.0	100.0	100.0

*NOTE : INCLUDES ONLY AN OBJECT THAT IS ON THE TRAVELED PORTION OF THE ROADWAY, SUCH AS UNDERPASS OR NARROW BRIDGE ABUTMENT. (DEFINITION TIGHTENED)

SOURCE: WISCONSIN ACCIDENT FACTS, WISCONSIN DEPARTMENT OF TRANSPORTATION, MOTOR VEHICLES DIVISION, TRAFFIC ACCIDENT DATA SECTION

NUMBER AND PERCENTAGE OF MOTOR VEHICLE TRAFFIC ACCIDENTS BY COLLISION CATEGORY
FOR WISCONSIN'S URBAN AREAS, CALENDAR YEARS 1971 THRU 1977

COLLISION CATEGORY		1971	1972	1973	1974	1975	1976	1977
RAN OFF ROADWAY	- NUMBER	5,545	6,978	8,708	9,346	9,926	9,603	12,337
	- PERCENT	8.4	9.6	12.1	12.4	12.7	11.6	14.2
OVERTURNED	- NUMBER	196	195	250	304	308	281	285
	- PERCENT	0.3	0.3	0.3	0.4	0.4	0.4	0.3
PEDESTRIAN	- NUMBER	1,911	1,937	1,826	1,668	1,691	1,729	1,693
	- PERCENT	2.9	2.7	2.5	2.2	2.2	2.1	2.0
OTHER MOTOR VEHICLE	- NUMBER	44,955	49,289	46,866	47,769	50,021	53,895	57,552
	- PERCENT	68.2	68.0	65.2	63.3	63.8	65.1	66.5
PARKED MOTOR VEHICLE	- NUMBER	9,462	9,908	9,714	11,307	11,377	12,140	12,326
	- PERCENT	14.4	13.7	13.5	15.0	14.5	14.7	14.2
RR TRAIN	- NUMBER	232	225	214	224	202	223	212
	- PERCENT	0.4	0.3	0.3	0.3	0.3	0.3	0.2
BICYCLE	- NUMBER	881	996	1,228	1,423	1,430	1,281	1,291
	- PERCENT	1.3	1.4	1.7	1.9	1.8	1.5	1.5
ANIMAL	- NUMBER	114	132	140	124	142	156	159
	- PERCENT	0.2	0.2	0.2	0.2	0.2	0.2	0.2
FIXED OBJECT	- NUMBER	2,078	2,404	2,525	2,805	2,667	2,757	116*
	- PERCENT	3.2	3.3	3.5	3.7	3.4	3.3	0.1
OTHER OBJECT	- NUMBER	213	198	200	167	203	226	239
	- PERCENT	0.4	0.3	0.3	0.2	0.3	0.3	0.3
OTHER NON-COLLISION	- NUMBER	177	176	261	317	333	447	398
	- PERCENT	0.3	0.2	0.4	0.4	0.4	0.5	0.5
GRAND TOTAL	- NUMBER	65,764	72,438	71,932	75,454	78,300	82,738	86,608
	- PERCENT	100.0	100.0	100.0	100.0	100.0	100.0	100.0

*NOTE : INCLUDES ONLY AN OBJECT THAT IS ON THE TRAVELED PORTION OF THE ROADWAY, SUCH AS UNDERPASS OR NARROW BRIDGE ABUTMENT. (DEFINITION TIGHTENED)

SOURCE: WISCONSIN ACCIDENT FACTS, WISCONSIN DEPARTMENT OF TRANSPORTATION, MOTOR VEHICLES DIVISION, TRAFFIC ACCIDENT DATA SECTION

NUMBER AND PERCENTAGE OF MOTOR VEHICLE TRAFFIC ACCIDENTS BY COLLISION CATEGORY
FOR WISCONSIN'S RURAL AREAS, CALENDAR YEARS 1971 THRU 1977

COLLISION CATEGORY		1971	1972	1973	1974	1975	1976	1977
RAN OFF ROADWAY	- NUMBER	14,049	15,890	16,666	15,708	17,202	17,871	24,093
	- PERCENT	33.6	35.8	36.0	35.6	35.3	34.3	38.2
OVERTURNED	- NUMBER	496	450	1,165	1,350	1,414	1,459	1,229
	- PERCENT	1.2	1.0	2.5	3.0	2.9	2.8	1.9
PEDESTRIAN	- NUMBER	363	422	368	312	311	324	512
	- PERCENT	0.9	1.0	0.8	0.7	0.6	0.6	0.8
OTHER MOTOR VEHICLE	- NUMBER	18,772	18,944	18,025	15,938	17,968	18,988	24,838
	- PERCENT	44.9	42.7	38.9	36.1	36.9	36.5	39.4
PARKED MOTOR VEHICLE	- NUMBER	1,483	1,577	1,692	1,790	1,977	2,066	3,059
	- PERCENT	3.5	3.6	3.7	4.1	4.1	4.0	4.9
RR TRAIN	- NUMBER	146	155	143	146	96	136	169
	- PERCENT	0.3	0.3	0.3	0.3	0.2	0.3	0.3
BICYCLE	- NUMBER	245	265	317	319	339	317	353
	- PERCENT	0.6	0.6	0.7	0.7	0.7	0.6	0.6
ANIMAL	- NUMBER	3,546	3,991	4,455	4,584	5,176	6,430	7,305
	- PERCENT	8.5	9.0	9.6	10.4	10.6	12.3	11.6
FIXED OBJECT	- NUMBER	2,080	2,132	2,677	3,156	3,120	2,926	62*
	- PERCENT	5.0	4.8	5.8	7.2	6.4	5.6	0.1
OTHER OBJECT	- NUMBER	395	296	283	255	325	361	395
	- PERCENT	0.9	0.7	0.6	0.6	0.7	0.7	0.6
OTHER NON-COLLISION	- NUMBER	252	257	500	569	783	1,205	1,030
	- PERCENT	0.6	0.5	1.1	1.3	1.6	2.3	1.6
GRAND TOTAL	- NUMBER	41,827	44,379	46,291	44,127	48,711	52,083	63,045
	- PERCENT	100.0	100.0	100.0	100.0	100.0	100.0	100.0

*NOTE: INCLUDES ONLY AN OBJECT THAT IS ON THE TRAVELED PORTION OF THE ROADWAY, SUCH AS UNDERPASS OR NARROW BRIDGE ABUTMENT. (DEFINITION TIGHTENED)

SOURCE: WISCONSIN ACCIDENT FACTS, WISCONSIN DEPARTMENT OF TRANSPORTATION, MOTOR VEHICLES DIVISION, TRAFFIC ACCIDENT DATA SECTION

FIGURE M-6

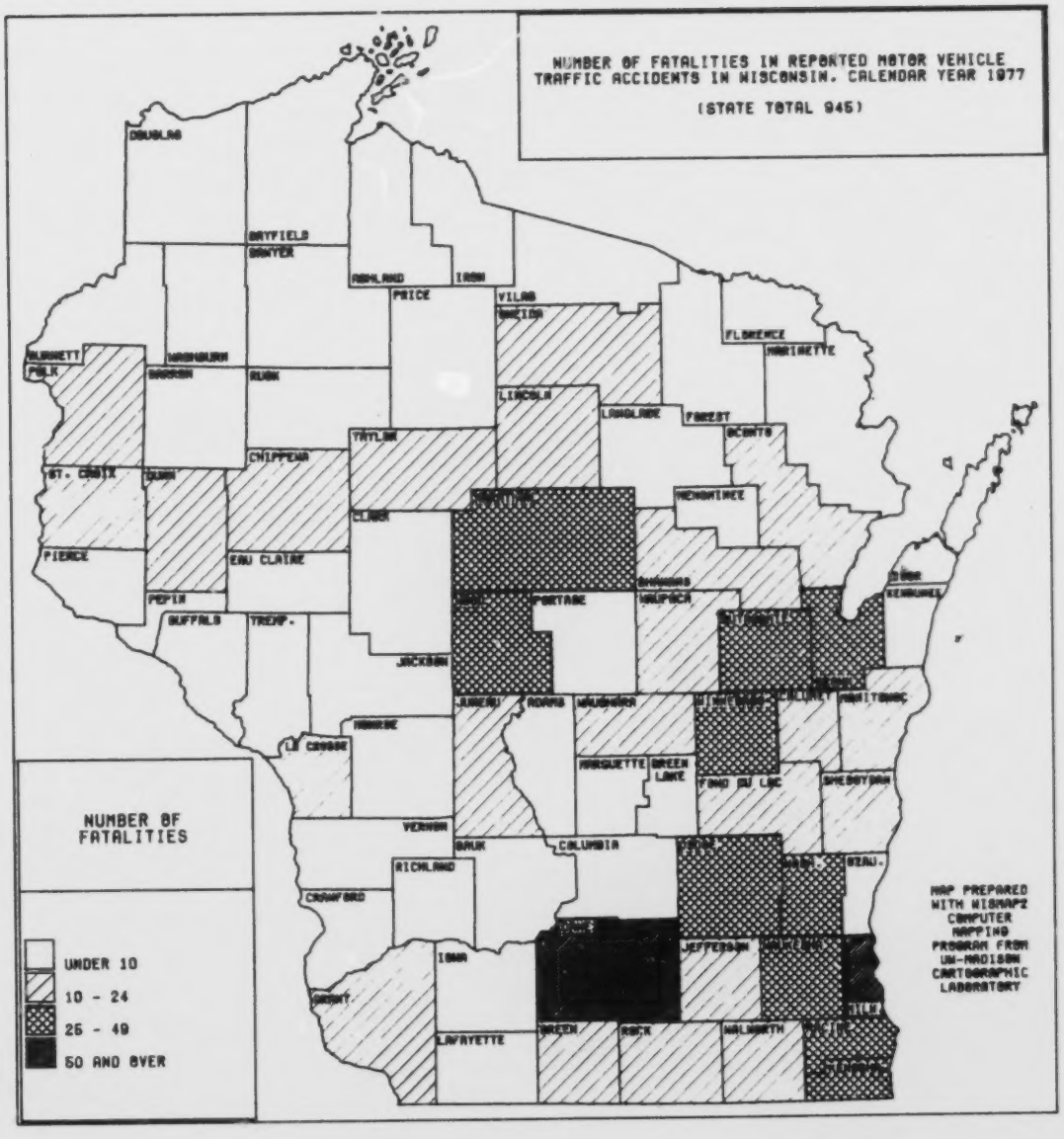

BEST COPY AVAILABLE

TABLE M-17

TOTAL NUMBER OF FATALITIES IN REPORTED MOTOR VEHICLE TRAFFIC ACCIDENTS
IN WISCONSIN, CALENDAR YEARS 1968 THRU 1977

COUNTY	1968	1969	1970	1971	1972	1973	1974	1975	1976	1977
ADAMS	7	8	5	7	7	10	7	12	4	5
ASHLAND	7	6	7	2	6	14	1	0	7	1
BARRON	10	17	10	14	20	17	23	4	15	7
BAYFIELD	10	5	10	8	6	9	8	3	5	8
BROWN	37	28	26	39	33	48	34	25	19	29
BUFFALO	5	4	3	7	9	3	5	6	2	4
BURNETT	10	6	8	5	5	4	1	2	6	6
CALUMET	16	7	12	15	10	15	6	11	13	13
CHIPPEWA	25	21	32	18	23	21	18	11	17	14
CLARK	14	14	11	5	6	8	9	10	8	9
COLUMBIA	16	17	16	9	18	22	17	14	16	8
CRAWFORD	6	5	6	13	8	8	3	3	8	4
DANE	65	69	64	66	45	54	56	47	58	63
DODGE	29	34	32	32	21	34	21	23	19	26
DOOR	5	7	5	9	12	12	6	4	12	4
DOUGLAS	12	15	10	11	16	15	9	5	12	9
DUNN	10	8	15	14	13	12	7	5	5	12
EAU CLAIRE	24	13	11	25	20	15	14	7	15	9
FLORENCE	3	1	0	2	0	0	1	4	0	2
FOND DU LAC	21	20	32	22	28	34	17	20	33	14
FOREST	4	2	1	4	5	2	4	6	2	3
GRANT	18	15	27	16	17	16	19	14	14	14
GREEN	6	12	16	11	18	12	7	5	10	11
GREEN LAKE	5	4	0	4	7	5	2	2	2	4
IOWA	3	10	9	12	10	7	5	6	12	5
IRON	8	3	4	7	9	3	0	6	3	2
JACKSON	5	2	9	12	7	3	2	8	4	5
JEFFERSON	21	22	16	20	12	19	15	17	7	14
JUNEAU	15	6	7	3	9	13	4	2	2	11
KENOSHA	33	38	33	41	49	29	29	39	43	38
KEWAUKEE	5	6	10	10	7	7	5	4	7	5
LA CROSSE	20	16	14	15	11	16	10	9	12	15
LAFAYETTE	5	9	8	8	7	11	8	10	3	7
LANGLADE	6	5	7	8	11	10	5	7	10	4
LINCOLN	10	4	8	6	12	2	6	6	8	10
MANITOWOC	29	22	16	12	19	24	19	16	13	14
MARATHON	29	30	24	23	35	33	20	17	20	26
MARINETTE	17	3	14	10	8	10	18	11	13	9
MARQUETTE	12	5	8	7	2	3	4	5	1	3
MENOMINEE	3	5	2	1	1	3	4	6	2	2
MILWAUKEE	120	118	117	110	124	108	91	120	95	74
MONROE	14	10	10	10	6	8	13	9	7	8
OCONTO	8	15	16	9	11	13	5	9	7	10
ONEIDA	3	8	15	7	18	12	3	9	7	10
OUTAGAMIE	32	17	18	18	25	43	22	27	14	26
OZAUKEE	20	15	14	24	16	11	13	7	12	7
PEPIN	3	2	4	0	1	1	1	0	1	5
PIERCE	15	16	6	11	3	8	12	5	7	9
POLK	17	13	14	9	13	16	11	10	17	13
PORTAGE	14	11	17	17	18	17	11	8	17	9
PRICE	3	5	2	5	6	5	4	4	2	6
RACINE	39	39	26	36	48	25	33	32	40	36
RICHLAND	4	6	7	4	11	7	3	4	2	5
ROCK	31	33	26	31	30	37	24	19	19	16
RUSK	4	6	7	2	5	9	3	8	3	3
ST. CROIX	12	15	12	13	23	18	14	15	5	12
SAUK	8	19	18	13	13	6	6	14	12	8
SAWYER	3	10	4	6	3	7	3	6	6	3
SHAWANO	12	17	12	10	20	14	10	19	12	12
SHEBOYGAN	28	22	23	23	22	14	17	20	20	20
TAYLOR	7	7	4	3	4	4	10	5	7	11
TREMPEALEAU	8	11	8	12	9	8	14	8	10	8
VERNON	5	5	9	3	9	7	9	9	5	3
VILAS	2	2	2	5	4	7	5	0	4	3
WALWORTH	22	37	21	22	24	34	10	19	25	16
WASHBURN	4	9	3	14	5	10	8	7	7	6
WASHINGTON	22	30	18	41	24	22	26	16	20	29
WAUKESHA	73	50	52	39	44	44	41	55	47	49
WAUPACA	8	16	19	19	19	5	14	18	9	11
WAUSHARA	10	5	15	6	6	7	1	12	7	13
WINNEBAGO	18	28	38	27	28	36	17	20	27	29
WOOD	11	21	23	21	14	11	9	13	12	26
STATE TOTAL	1,166	1,142	1,128	1,129	1,168	1,157	912	939	947	945

SOURCE: WISCONSIN ACCIDENT FACTS, WISCONSIN DEPARTMENT OF TRANSPORTAION,
MOTOR VEHICLES DIVISION, TRAFFIC ACCIDENT DATA SECTION

FIGURE M-7

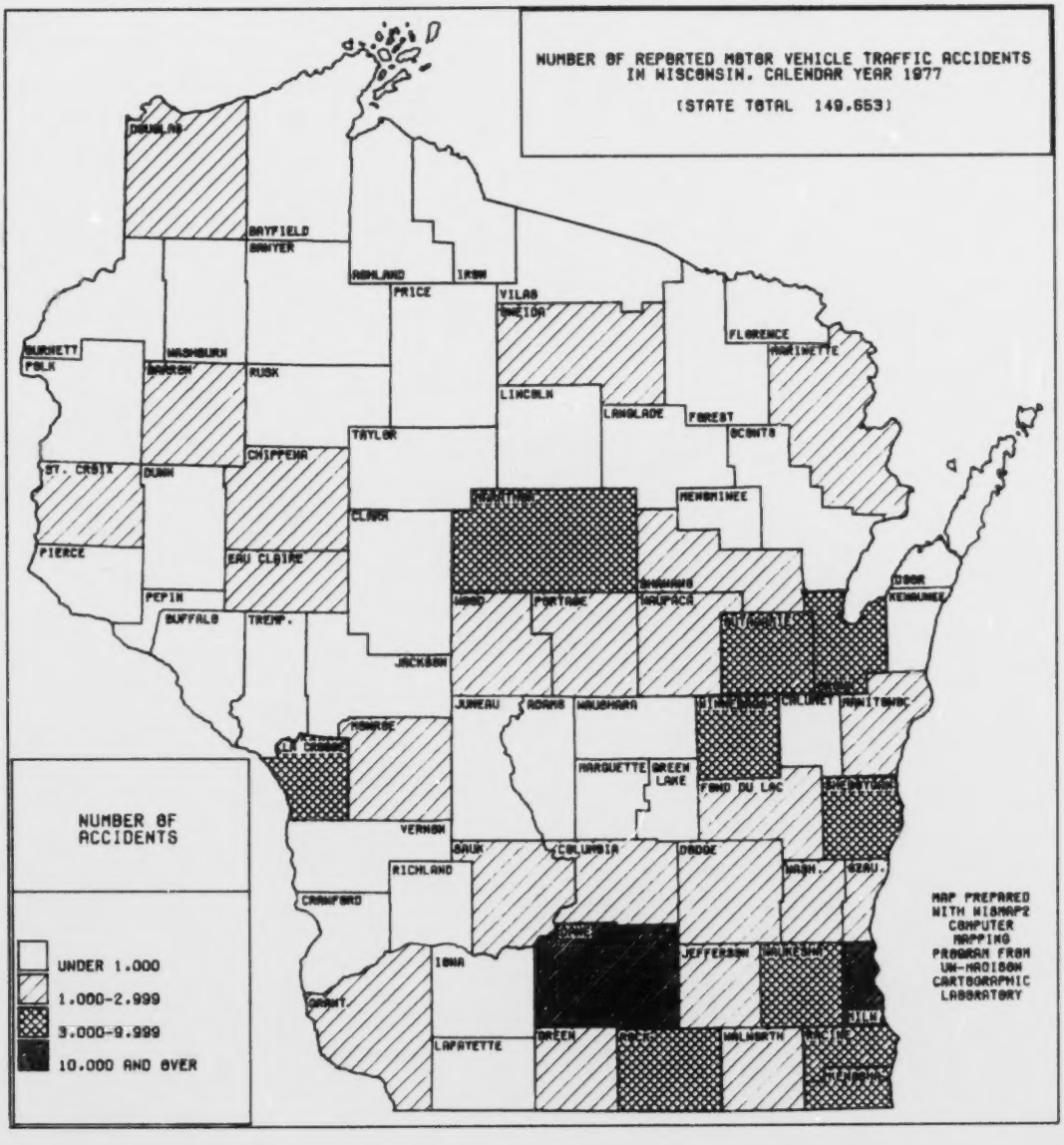
NUMBER OF REPORTED MOTOR VEHICLE TRAFFIC ACCIDENTS
IN WISCONSIN, CALENDAR YEAR 1977
(STATE TOTAL 149,653)
DOUGLAS
BAYFIELD
SAWYER
ASHLAND
IRON
PRICE
VILAS
ONEIDA
FLORENCE
MARINETTE
BURNETT
POLK
WASHBURN
BARRON
RUSK
LINCOLN
LANGLADE
FOREST
SCONTO
TAYLOR
CHIPPEWA
ST. CROIX
DUNN
MENOMINEE
CLARK
PIERCE
EAU CLAIRE
DOOR
KEWAUNEE
PEPIN
BUFFALO
TREMP.
PORTAGE
WAUPACA
JACKSON
JUNEAU
ADAMS
WAUSHARA
MANITOWOC
MONROE
LA CROSSE
MARQUETTE
GREEN LAKE
FOND DU LAC
VERNON
SAUK
COLUMBIA
DODGE
WASH.
OZAU.
RICHLAND
CRAWFORD
IOWA
JEFFERSON
WALWORTH
RACINE
KENOSHA
GRANT
GREEN
ROCK
LAFAYETTE
NUMBER OF ACCIDENTS
UNDER 1.000
1.000-2.999
3.000-9.999
10.000 AND OVER
MAP PREPARED WITH WISMAP2 COMPUTER MAPPING PROGRAM FROM UW-MADISON CARTOGRAPHIC LABORATORY

TABLE M-18

TOTAL NUMBER OF REPORTED MOTOR VEHICLE TRAFFIC ACCIDENTS
IN WISCONSIN, CALENDAR YEARS 1968 THRU 1977

COUNTY	1968	1969	1970	1971	1972	1973	1974	1975	1976	1977
ADAMS	252	295	277	365	354	401	367	434	490	521
ASHLAND	396	433	373	340	354	377	401	443	464	432
BARRON	599	738	647	730	824	747	832	877	949	1,062
BAYFIELD	264	256	211	248	276	294	257	312	330	348
BROWN	3,699	4,252	3,769	3,852	4,215	4,103	4,079	4,404	4,745	5,526
BUFFALO	260	313	240	216	306	273	255	267	325	358
BURNETT	167	201	177	174	216	260	246	274	293	365
CALUMET	472	526	541	545	568	625	592	623	671	757
CHIPPEWA	1,031	1,101	972	1,104	1,128	975	966	1,094	1,175	1,280
CLARK	393	441	358	416	405	421	471	521	520	685
COLUMBIA	1,218	1,365	1,212	1,325	1,375	1,457	1,317	1,347	1,477	1,651
CRAWFORD	384	430	339	380	401	425	371	446	474	509
DANE	6,993	8,418	7,516	7,693	7,972	7,548	7,599	8,480	9,153	10,260
DODGE	1,427	1,554	1,432	1,562	1,570	1,500	1,607	1,662	1,692	1,918
DOOR	536	593	507	530	517	649	627	727	818	941
DOUGLAS	1,179	1,325	1,035	1,103	1,185	1,194	1,090	1,289	1,351	1,391
DUNN	683	784	711	715	696	682	642	827	822	950
EAU CLAIRE	1,812	2,320	2,049	2,007	1,950	1,876	1,972	2,274	2,379	2,882
FLORENCE	108	128	111	81	104	104	97	116	117	150
FOND DU LAC	1,965	2,227	1,985	2,089	2,294	2,396	2,165	2,370	2,478	2,681
FOREST	111	120	120	139	141	142	155	180	192	195
GRANT	1,007	978	875	950	1,053	1,032	1,021	1,113	1,237	1,430
GREEN	753	955	803	722	789	844	845	865	981	1,128
GREEN LAKE	372	406	409	365	413	512	518	519	495	548
IOWA	387	490	462	496	577	558	638	707	727	759
IRON	195	181	161	156	163	182	154	199	228	226
JACKSON	520	524	463	495	534	480	444	516	529	608
JEFFERSON	1,502	1,655	1,438	1,431	1,564	1,617	1,488	1,696	1,732	1,790
JUNEAU	488	544	502	518	575	625	542	592	689	708
KENOSHA	3,125	3,721	3,463	3,097	3,792	4,049	4,393	4,414	4,403	4,455
KEWAUKEE	413	462	356	406	395	382	383	438	408	478
LA CROSSE	2,131	2,571	2,055	2,231	2,262	2,224	2,290	2,640	2,885	3,372
LAFAYETTE	342	399	420	411	477	501	525	550	532	574
LANGLADE	361	460	414	494	441	434	460	479	503	499
LINCOLN	488	596	555	620	573	629	560	678	753	769
MANITOWOC	1,970	2,186	1,735	1,921	2,033	2,090	2,167	2,287	2,582	2,654
MARATHON	2,196	2,455	2,463	2,520	2,631	2,400	2,246	2,550	2,822	3,314
MARINETTE	879	999	925	879	873	983	978	1,092	1,217	1,429
MARQUETTE	248	242	254	263	317	361	378	472	505	522
MENOMINEE	43	50	59	57	66	63	63	66	75	90
MILWAUKEE	26,025	29,646	27,194	26,712	29,747	30,111	31,007	31,249	31,935	34,626
MONROE	1,016	1,052	834	908	928	869	847	880	998	1,219
OCONTO	662	736	686	628	708	700	669	810	830	932
ONEIDA	607	664	690	777	805	785	710	837	921	1,092
OUTAGAMIE	2,795	3,158	2,802	2,818	3,077	3,307	3,262	3,350	3,805	4,361
OZAUKEE	903	1,099	948	1,013	895	947	1,136	1,134	1,274	1,530
PEPIN	137	174	173	161	163	161	148	174	153	218
PIERCE	520	666	539	573	531	583	580	659	667	762
POLK	579	691	558	531	591	608	550	634	671	799
PORTAGE	1,176	1,409	1,251	1,192	1,191	1,142	1,126	1,345	1,459	1,754
PRICE	284	277	250	274	273	304	315	291	376	418
RACINE	3,893	4,311	4,131	3,840	4,523	4,578	5,130	5,172	5,194	5,531
RICHLAND	468	527	457	404	463	469	436	520	558	570
ROCK	3,415	3,880	3,445	3,140	3,563	3,562	3,645	3,595	3,891	4,535
RUSK	251	272	269	285	299	291	236	305	382	409
ST. CROIX	794	972	880	899	1,071	930	929	1,052	1,120	1,255
SAUK	1,215	1,419	1,152	1,250	1,343	1,535	1,391	1,551	1,720	1,768
SAWYER	164	200	150	172	247	254	266	331	331	364
SHAWANO	761	821	805	786	1,004	1,020	956	1,118	1,160	1,260
SHEBOYGAN	2,244	2,584	2,280	2,170	2,466	2,459	2,511	2,496	2,504	2,988
TAYLOR	326	348	350	339	410	366	409	406	475	498
TREMPEALEAU	407	449	416	457	450	439	450	482	597	699
VERNON	389	500	468	471	526	468	515	501	598	557
VILAS	194	232	209	226	262	350	316	344	428	445
WALWORTH	1,552	1,706	1,473	1,569	1,722	1,747	1,625	1,738	1,926	2,136
WASHBURN	190	238	220	264	326	318	366	370	380	422
WASHINGTON	1,477	1,857	1,650	1,776	1,493	1,907	1,999	2,065	2,241	2,572
WAUKESHA	4,135	4,523	4,227	4,477	5,072	5,188	5,542	5,792	6,247	6,879
WAUPACA	889	1,032	953	960	1,039	1,087	1,054	1,151	1,320	1,518
WAUSHARA	399	441	412	378	479	492	498	563	567	758
WINNEBAGO	3,038	3,462	2,891	2,935	3,056	3,221	3,118	3,450	3,805	4,276
WOOD	1,550	1,695	1,563	1,560	1,715	1,610	1,638	1,806	2,070	2,287
STATE TOTAL	103,824	118,735	106,720	107,591	116,817	118,223	119,581	127,011	134,821	149,653

SOURCE: WISCONSIN ACCIDENT FACTS, WISCONSIN DEPARTMENT OF TRANSPORTAION,
MOTOR VEHICLES DIVISION, TRAFFIC ACCIDENT DATA SECTION

TABLE M-19

TOTAL NUMBER OF INJURIES IN REPORTED MOTOR VEHICLE TRAFFIC ACCIDENTS
IN WISCONSIN, CALENDAR YEARS 1968 THRU 1977

COUNTY	1968	1969	1970	1971	1972	1973	1974	1975	1976	1977
ADAMS	148	156	143	184	163	160	127	173	203	200
ASHLAND	137	159	163	163	189	176	164	165	197	135
BARRON	299	291	323	363	385	342	350	345	392	448
BAYFIELD	130	146	127	125	158	122	119	115	110	168
BROWN	1,946	2,262	2,090	2,145	2,167	2,144	1,908	2,118	2,040	2,276
BUFFALO	129	140	102	80	142	146	94	99	121	135
BURNETT	97	103	120	101	130	128	66	118	93	154
CALUMET	226	257	325	332	302	310	318	305	314	337
CHIPPEWA	589	549	516	597	636	506	517	543	600	664
CLARK	242	211	156	195	184	182	197	234	187	222
COLUMBIA	555	636	669	650	637	714	579	603	569	624
CRAWFORD	182	237	177	209	203	227	158	208	231	258
DANE	3,196	3,643	3,462	3,574	3,784	3,226	2,921	3,446	3,592	3,763
DODGE	924	947	933	1,042	1,085	1,005	814	883	893	1,023
DOOR	197	238	220	231	213	268	248	333	319	341
DOUGLAS	583	563	530	579	604	579	444	488	559	483
DUNN	311	334	360	386	350	336	271	349	372	376
EAU CLAIRE	876	965	947	880	882	838	791	857	849	1,036
FLORENCE	34	44	43	21	31	25	44	34	58	66
FOND DU LAC	1,028	1,134	1,087	1,205	1,229	1,271	1,019	1,190	1,188	1,176
FOREST	62	73	60	67	74	56	86	85	97	89
GRANT	450	394	476	485	503	469	446	461	551	577
GREEN	358	418	373	363	392	415	314	340	387	425
GREEN LAKE	137	136	200	163	161	229	222	201	218	218
IOWA	183	190	219	215	253	237	226	252	269	244
IRON	100	82	92	75	98	113	63	97	82	85
JACKSON	233	228	185	233	259	225	164	169	174	229
JEFFERSON	926	930	886	961	934	961	801	824	778	807
JUNEAU	281	236	241	268	271	279	224	210	255	217
KENOSHA	1,792	1,978	1,816	1,771	1,974	1,960	2,137	2,032	2,041	2,101
KEWAUKEE	213	208	211	226	219	201	157	240	203	250
LA CROSSE	940	988	914	926	995	895	904	995	1,047	1,120
LAFAYETTE	128	162	159	164	191	188	188	198	198	220
LANGLADE	209	255	265	328	245	248	232	219	255	265
LINCOLN	278	295	264	357	314	321	233	342	327	359
MANITOWOC	949	1,047	1,021	1,089	1,177	1,105	1,215	1,169	1,350	1,309
MARATHON	1,044	1,193	1,189	1,280	1,487	1,136	1,018	1,088	1,114	1,373
MARINETTE	452	483	466	438	441	531	448	520	503	577
MARQUETTE	128	81	116	118	141	110	106	100	172	128
MENOMINEE	30	27	34	43	45	37	54	30	49	45
MILWAUKEE	12,254	13,131	12,821	12,919	14,369	14,194	13,953	14,472	14,532	15,079
MONROE	454	492	372	443	417	407	345	341	403	401
OCONTO	382	381	404	375	440	345	337	371	378	374
ONEIDA	249	285	387	364	358	397	333	350	383	482
OUTAGAMIE	1,416	1,505	1,460	1,473	1,690	1,711	1,623	1,526	1,711	1,767
OZAUKEE	568	598	580	589	506	536	589	634	586	660
PEPIN	59	63	67	57	56	46	59	71	52	50
PIERCE	260	249	204	207	224	229	195	253	250	254
POLK	337	335	286	252	316	284	265	295	338	410
PORTAGE	573	590	687	589	703	562	578	631	612	668
PRICE	97	103	109	113	112	125	110	77	145	154
RACINE	2,152	2,142	2,237	2,156	2,467	2,412	2,378	2,523	2,536	2,586
RICHLAND	244	238	193	173	230	177	168	190	188	177
ROCK	1,811	1,874	1,805	1,710	1,789	1,917	1,731	1,725	1,805	2,033
RUSK	140	124	195	196	123	141	116	147	143	165
ST. CROIX	447	546	570	512	642	514	458	553	583	553
SAUK	596	687	632	679	750	718	751	599	753	680
SAWYER	88	94	82	134	108	86	115	97	121	135
SHAWANO	438	471	464	496	556	591	456	515	464	520
SHEBOYGAN	1,056	1,112	1,114	1,132	1,218	1,226	1,116	1,076	1,083	1,209
TAYLOR	155	157	227	178	208	216	158	169	155	173
TREMPEALEAU	202	198	213	269	230	172	184	192	221	251
VERNON	197	229	295	251	285	205	212	202	220	228
VILAS	102	134	128	107	113	175	138	186	194	229
WALWORTH	959	976	850	927	988	814	792	842	902	1,023
WASHBURN	140	161	147	163	166	166	161	165	165	138
WASHINGTON	896	1,056	1,050	1,098	944	1,043	1,035	1,064	1,149	1,244
WAUKESHA	2,214	2,300	2,180	2,321	2,614	2,462	2,484	2,611	2,858	3,090
WAUPACA	375	449	481	485	557	522	447	476	448	561
WAUSHARA	187	209	221	192	258	221	215	209	212	260
WINNEBAGO	1,635	1,657	1,570	1,555	1,650	1,615	1,453	1,639	1,708	1,716
WOOD	651	627	769	711	751	602	650	697	728	786
STATE TOTAL	52,056	55,592	54,480	55,458	59,486	57,252	53,992	57,076	58,983	62,579

SOURCE: WISCONSIN ACCIDENT FACTS, WISCONSIN DEPARTMENT OF TRANSPORTAION.
MOTOR VEHICLES DIVISION, TRAFFIC ACCIDENT DATA SECTION

TABLE M-20

RATIO OF TOTAL NUMBER OF FATALITIES IN REPORTED MOTOR VEHICLE TRAFFIC ACCIDENTS
TO TOTAL NUMBER OF REPORTED MOTOR VEHICLE TRAFFIC ACCIDENTS
IN WISCONSIN, CALENDAR YEARS 1968 THRU 1977

COUNTY	1968	1969	1970	1971	1972	1973	1974	1975	1976	1977
ADAMS	2.78	2.71	1.81	1.92	1.98	2.49	1.91	2.76	0.82	0.96
ASHLAND	1.77	1.39	1.88	0.59	1.69	3.71	0.25	0.00	1.51	0.23
BARRON	1.67	2.30	1.55	1.92	2.43	2.28	2.76	0.46	1.58	0.66
BAYFIELD	3.79	1.95	4.74	3.23	2.17	3.06	3.11	0.96	1.52	2.30
BROWN	1.00	0.66	0.69	1.01	0.78	1.17	0.83	0.57	0.40	0.52
BUFFALO	1.92	1.28	1.25	3.24	2.94	1.10	1.96	2.25	0.62	1.12
BURNETT	5.99	2.99	4.52	2.87	2.31	1.54	0.41	0.73	2.05	1.64
CALUMET	3.39	1.33	2.22	2.75	1.76	2.40	1.01	1.77	1.94	1.72
CHIPPEWA	2.42	1.91	3.29	1.63	2.04	2.15	1.86	1.01	1.45	1.09
CLARK	3.56	3.17	3.07	1.20	1.48	1.90	1.91	1.92	1.54	1.31
COLUMBIA	1.31	1.25	1.32	0.68	1.31	1.51	1.29	1.04	1.08	0.48
CRAWFORD	1.56	1.16	1.77	3.42	2.00	1.88	0.81	0.67	1.69	0.79
DANE	0.93	0.82	0.85	0.86	0.56	0.72	0.74	0.55	0.63	0.61
DODGE	2.03	2.19	2.23	2.05	1.34	2.27	1.31	1.38	1.12	1.36
DOOR	0.93	1.18	0.99	1.70	2.32	1.85	0.96	0.55	1.47	0.43
DOUGLAS	1.02	1.13	0.97	1.00	1.35	1.26	0.83	0.39	0.89	0.65
DUNN	1.46	1.02	2.11	1.96	1.87	1.76	1.09	0.60	0.61	1.26
EAU CLAIRE	1.32	0.56	0.54	1.25	1.03	0.80	0.71	0.31	0.63	0.31
FLORENCE	2.78	0.78	0.00	2.47	0.00	0.00	1.03	3.45	0.00	1.33
FOND DU LAC	1.07	0.90	1.61	1.05	1.22	1.42	0.79	0.84	1.33	0.52
FOREST	3.60	1.67	0.83	2.88	3.55	1.41	2.58	3.33	1.04	1.54
GRANT	1.79	1.53	3.09	1.68	1.61	1.55	1.86	1.26	1.13	0.98
GREEN	0.80	1.26	1.99	1.52	2.28	1.42	0.83	0.58	1.02	0.98
GREEN LAKE	1.34	0.99	0.00	1.10	1.69	0.98	0.39	0.39	0.40	0.73
IOWA	0.78	2.04	1.95	2.42	1.73	1.25	0.78	0.85	1.65	0.66
IRON	4.10	1.66	2.48	4.49	5.52	1.65	0.00	3.02	1.32	0.88
JACKSON	0.96	0.38	1.94	2.42	1.31	0.63	0.45	1.55	0.76	0.82
JEFFERSON	1.40	1.33	1.11	1.40	0.77	1.18	1.01	1.00	0.40	0.78
JUNEAU	3.07	1.10	1.39	0.58	1.57	2.08	0.74	0.34	0.29	1.55
KENOSHA	1.06	1.02	0.95	1.32	1.29	0.72	0.66	0.88	0.98	0.85
KEWAUKEE	1.21	1.30	2.81	2.46	1.77	1.83	1.31	0.91	1.72	1.05
LA CROSSE	0.94	0.62	0.68	0.67	0.49	0.72	0.44	0.34	0.42	0.44
LAFAYETTE	1.46	2.26	1.90	1.95	1.47	2.20	1.52	1.82	0.56	1.22
LANGLADE	1.66	1.09	1.69	1.62	2.49	2.30	1.09	1.46	1.99	0.80
LINCOLN	2.05	0.67	1.44	0.97	2.09	0.32	1.07	0.88	1.06	1.30
MANITOWOC	1.47	1.01	0.92	0.62	0.93	1.15	0.88	0.70	0.50	0.53
MARATHON	1.32	1.22	0.97	0.91	1.33	1.38	0.89	0.67	0.71	0.78
MARINETTE	1.93	0.30	1.51	1.14	0.92	1.02	1.84	1.01	1.07	0.63
MARQUETTE	4.84	2.07	3.15	2.66	0.63	0.83	1.06	1.06	0.20	0.57
MENOMINEE	6.98	10.00	3.39	1.75	1.52	4.76	6.35	9.09	2.67	2.22
MILWAUKEE	0.46	0.40	0.43	0.42	0.42	0.36	0.29	0.38	0.30	0.21
MONROE	1.38	0.95	1.20	1.43	0.65	0.92	1.53	1.02	0.70	0.66
OCONTO	1.21	2.04	2.33	1.43	1.55	1.86	0.75	1.11	0.84	1.07
ONEIDA	0.49	1.20	2.17	0.90	2.24	1.53	0.42	1.08	0.76	0.92
OUTAGAMIE	1.14	0.54	0.64	0.64	0.81	1.30	0.67	0.81	0.37	0.60
OZAUKEE	2.21	1.36	1.48	2.37	1.79	1.16	1.14	0.62	0.94	0.46
PEPIN	2.19	1.15	2.31	0.00	0.61	0.62	0.68	0.00	0.65	2.29
PIERCE	2.88	2.40	1.11	1.92	0.56	1.37	2.07	0.76	1.05	1.18
POLK	2.94	1.88	2.51	1.69	2.20	2.63	2.00	1.58	2.53	1.63
PORTAGE	1.19	0.78	1.36	1.43	1.51	1.49	0.98	0.59	1.17	0.51
PRICE	1.06	1.81	0.80	1.82	2.20	1.64	1.27	1.37	0.53	1.44
RACINE	1.00	0.90	0.63	0.94	1.06	0.55	0.64	0.62	0.77	0.65
RICHLAND	0.85	1.14	1.53	0.99	2.38	1.49	0.69	0.77	0.36	0.88
ROCK	0.91	0.85	0.75	0.99	0.84	1.04	0.66	0.53	0.49	0.35
RUSK	1.59	2.21	2.60	0.70	1.67	3.09	1.27	2.62	0.79	0.73
ST. CROIX	1.51	1.54	1.36	1.45	2.15	1.94	1.51	1.43	0.45	0.96
SAUK	0.66	1.34	1.56	1.04	0.97	0.39	0.43	0.90	0.70	0.45
SAWYER	1.83	5.00	2.67	3.49	1.21	2.76	1.13	1.81	1.81	0.82
SHAWANO	1.58	2.07	1.49	1.27	1.99	1.37	1.05	1.70	1.03	0.95
SHEBOYGAN	1.25	0.85	1.01	1.06	0.89	0.57	0.68	0.80	0.80	0.67
TAYLOR	2.15	2.01	1.14	0.88	0.98	1.09	2.44	1.23	1.47	2.21
TREMPEALEAU	1.97	2.45	1.92	2.63	2.00	1.82	3.11	1.66	1.68	1.14
VERNON	1.29	1.00	1.92	0.64	1.71	1.50	1.75	1.80	0.84	0.54
VILAS	1.03	0.86	0.96	2.21	1.53	2.00	1.58	0.00	0.93	0.67
WALWORTH	1.42	2.17	1.43	1.40	1.39	1.95	0.62	1.09	1.30	0.75
WASHBURN	2.11	3.78	1.36	5.30	1.53	3.14	2.19	1.89	1.84	1.42
WASHINGTON	1.49	1.62	1.09	2.31	1.61	1.15	1.30	0.77	0.89	1.13
WAUKESHA	1.77	1.11	1.23	0.87	0.87	0.85	0.74	0.95	0.75	0.71
WAUPACA	0.90	1.55	1.99	1.98	1.83	0.46	1.33	1.56	0.68	0.72
WAUSHARA	2.51	1.13	3.64	1.59	1.25	1.42	0.20	2.13	1.23	1.72
WINNEBAGO	0.59	0.81	1.31	0.92	0.92	1.12	0.55	0.58	0.71	0.68
WOOD	0.71	1.24	1.47	1.35	0.82	0.68	0.55	0.72	0.58	1.14
STATE TOTAL	1.12	0.96	1.06	1.05	1.00	0.98	0.76	0.74	0.70	0.63

SOURCE. WISCONSIN ACCIDENT FACTS. WISCONSIN DEPARTMENT OF TRANSPORTAION.
MOTOR VEHICLES DIVISION. TRAFFIC ACCIDENT DATA SECTION

TABLE M-21

RATIO OF TOTAL NUMBER OF INJURIES IN REPORTED MOTOR VEHICLE TRAFFIC ACCIDENTS
TO TOTAL NUMBER OF REPORTED MOTOR VEHICLE TRAFFIC ACCIDENTS
IN WISCONSIN, CALENDAR YEARS 1968 THRU 1977

COUNTY	1968	1969	1970	1971	1972	1973	1974	1975	1976	1977
ADAMS	58.73	52.88	51.62	50.41	46.05	39.90	34.60	39.86	41.43	38.39
ASHLAND	34.60	36.72	43.70	47.94	53.39	46.68	40.90	37.25	42.46	31.25
BARRON	49.92	39.43	49.92	49.73	46.72	45.78	42.07	39.34	41.31	42.18
BAYFIELD	49.24	57.03	60.19	50.40	57.25	41.50	46.30	36.86	33.33	48.28
BROWN	52.61	53.20	55.45	55.69	51.41	52.25	46.78	48.09	42.99	41.19
BUFFALO	49.62	44.73	42.50	37.04	46.41	53.48	36.86	37.08	37.23	37.71
BURNETT	58.08	51.24	67.80	58.05	60.19	49.23	26.83	43.07	31.74	42.19
CALUMET	47.88	48.86	60.07	60.92	53.17	49.60	53.72	48.96	46.80	44.52
CHIPPEWA	57.13	49.86	53.09	54.08	56.38	51.90	53.52	49.63	51.06	51.88
CLARK	61.58	47.85	43.58	46.88	45.43	43.23	41.83	44.91	35.96	32.41
COLUMBIA	45.57	46.59	55.20	49.06	46.33	49.00	43.96	44.77	38.52	37.80
CRAWFORD	47.40	55.12	52.21	55.00	50.62	53.41	42.59	46.64	48.73	50.69
DANE	45.70	43.28	46.06	46.46	47.47	42.74	38.44	40.64	39.24	36.68
DODGE	64.75	60.94	65.15	66.71	69.11	67.00	50.65	53.13	52.78	53.34
DOOR	36.75	40.13	43.39	43.58	41.20	41.29	39.55	45.80	39.00	36.24
DOUGLAS	49.45	42.49	51.21	52.49	50.97	48.49	40.73	37.86	41.38	34.72
DUNN	45.53	42.60	50.63	53.99	50.29	49.27	42.21	42.20	45.26	39.58
EAU CLAIRE	48.34	41.59	46.22	43.85	45.23	44.67	40.11	37.69	35.69	35.95
FLORENCE	31.48	34.38	38.74	25.93	29.81	24.04	45.36	29.31	49.57	44.00
FOND DU LAC	52.32	50.92	54.76	57.68	53.57	53.05	47.07	50.21	47.94	43.86
FOREST	55.86	60.83	50.00	48.20	52.48	39.44	55.48	47.22	50.52	45.64
GRANT	44.69	40.29	54.40	51.05	47.77	45.45	43.68	41.42	44.54	40.35
GREEN	47.54	43.77	46.45	50.28	49.68	49.17	37.16	39.31	39.45	37.68
GREEN LAKE	36.83	33.50	48.90	44.66	38.98	44.73	42.86	38.73	44.04	39.78
IOWA	47.29	38.78	47.40	43.35	43.85	42.47	35.42	35.64	37.00	32.15
IRON	51.28	45.30	57.14	48.08	60.12	62.09	40.91	48.74	35.96	37.61
JACKSON	44.81	43.51	39.96	47.07	48.50	46.88	36.94	32.75	32.89	37.66
JEFFERSON	61.65	56.19	61.61	67.16	59.72	59.43	53.83	48.58	44.92	45.08
JUNEAU	57.58	43.38	48.01	51.74	47.13	44.64	41.33	35.47	37.01	30.65
KENOSHA	57.34	53.16	52.44	57.18	52.06	48.41	48.65	46.04	46.35	47.16
KEWAUKEE	51.57	45.02	59.27	55.67	55.44	52.62	40.99	54.79	49.75	52.30
LA CROSSE	44.11	38.43	44.48	41.51	43.99	40.24	39.48	37.69	36.29	33.21
LAFAYETTE	37.43	40.60	37.86	39.90	40.04	37.52	35.81	36.00	37.22	38.33
LANGLADE	57.89	55.43	64.01	66.40	55.56	57.14	50.43	45.72	50.70	53.11
LINCOLN	56.97	49.50	47.57	57.58	54.80	51.03	41.61	50.44	43.43	46.68
MANITOWOC	48.17	47.90	58.85	56.69	57.89	52.87	56.07	51.11	52.29	49.32
MARATHON	47.54	48.59	48.27	50.79	56.52	47.33	45.33	42.67	39.48	41.43
MARINETTE	51.42	48.35	50.38	49.83	50.52	54.02	45.81	47.62	41.33	40.38
MARQUETTE	51.61	33.47	45.67	44.87	44.48	30.47	28.04	21.19	34.06	24.52
MENOMINEE	69.77	54.00	57.63	75.44	68.18	58.73	85.71	45.45	65.33	50.00
MILWAUKEE	47.09	44.29	47.15	48.36	48.30	47.14	45.00	46.31	45.50	43.55
MONROE	44.69	46.77	44.60	48.79	44.94	46.84	40.73	38.75	40.38	32.90
OCONTO	57.70	51.77	58.89	59.71	62.15	49.29	50.37	45.80	45.54	40.13
ONEIDA	41.02	42.92	56.09	46.85	44.47	50.57	46.90	41.82	41.59	44.14
OUTAGAMIE	50.66	47.66	52.11	52.27	54.92	51.74	49.75	45.55	44.97	40.52
OZAUKEE	62.90	54.41	61.18	58.14	56.54	56.60	51.85	55.91	46.00	43.14
PEPIN	43.07	36.21	38.73	35.40	34.36	28.57	39.86	40.80	33.99	22.94
PIERCE	50.00	37.39	37.85	36.13	42.18	39.28	33.62	38.39	37.48	33.33
POLK	58.20	48.48	51.25	47.46	53.47	46.71	48.18	46.53	50.37	51.31
PORTAGE	48.72	41.87	54.92	49.41	59.03	49.21	51.33	46.91	41.95	38.08
PRICE	34.15	37.18	43.60	41.24	41.03	41.12	34.92	26.46	38.56	36.84
RACINE	55.28	49.69	54.15	56.15	54.54	52.69	46.35	48.78	48.83	46.75
RICHLAND	52.14	45.16	42.23	42.82	49.68	37.74	38.53	36.54	33.69	31.05
ROCK	53.03	48.30	52.39	54.46	50.21	53.82	47.49	47.98	46.39	44.83
RUSK	55.78	45.59	72.49	68.77	41.14	48.45	49.15	48.20	37.43	40.34
ST. CROIX	56.30	56.17	64.77	56.95	59.94	55.27	49.30	52.57	52.05	44.06
SAUK	49.05	48.41	54.86	54.32	55.85	46.78	53.99	38.62	43.78	38.46
SAWYER	53.66	47.00	54.67	77.91	43.72	33.86	43.23	29.31	36.56	37.09
SHAWANO	57.56	57.37	57.64	63.10	55.38	57.94	47.70	46.06	40.00	41.27
SHEBOYGAN	47.06	43.03	48.86	52.17	49.39	49.86	44.44	43.11	43.25	40.46
TAYLOR	47.55	45.11	64.86	52.51	50.73	59.02	38.63	41.63	32.63	34.74
TREMPEALEAU	49.63	44.10	51.20	58.86	51.11	39.18	40.89	39.83	37.02	35.91
VERNON	50.64	45.80	63.03	53.29	54.18	43.80	41.17	40.32	36.79	40.93
VILAS	52.58	57.76	61.24	47.35	43.13	50.00	43.67	54.07	45.33	51.46
WALWORTH	61.79	57.21	57.71	59.08	57.38	46.59	48.74	48.45	46.83	47.89
WASHBURN	73.68	67.65	66.82	61.74	50.92	52.20	43.99	44.59	43.42	32.70
WASHINGTON	60.66	56.87	63.64	61.82	63.23	54.69	51.78	51.53	51.27	48.37
WAUKESHA	53.54	50.85	51.57	51.84	51.54	47.46	44.82	45.08	45.75	44.92
WAUPACA	42.18	43.51	50.47	50.52	53.61	48.02	42.41	41.36	33.94	36.96
WAUSHARA	46.87	47.39	53.64	50.79	53.86	44.92	43.17	37.12	37.39	34.30
WINNEBAGO	53.82	47.86	54.31	52.98	53.99	50.14	46.60	47.51	44.89	40.13
WOOD	42.00	36.99	49.20	45.58	43.79	37.39	39.68	38.59	35.17	34.37
STATE TOTAL	50.14	46.82	51.05	51.55	50.92	48.43	45.15	44.94	43.75	41.82

SOURCE: WISCONSIN ACCIDENT FACTS, WISCONSIN DEPARTMENT OF TRANSPORTAION,
MOTOR VEHICLES DIVISION, TRAFFIC ACCIDENT DATA SECTION